Maharagama

Urban Council Area Development Plan 2022-2031

"Smart Attire of Colombo"



Urban Development Authority
Ministry of Urban Development & Housing

Maharagama
Urban Council Area Development Plan 2022-2031

''Smart Attire of Colombo''

Urban Development Authority
Ministry of Urban Development & Housing

Maharagama Development Plan 2022-2031

© Urban Development Authority – Sri Lanka – 2022

All rights reserved. This Publication is issued by the Urban Development Authority. No part of this publication may be reproduced, distributed, or transmitted in any form or by any means, including photocopying, recording, or other electronic or mechanical methods, without the prior written permission of the publisher.

Publication
Urban Development Authority - Sri Lanka – 2021.
6th, 7th and 9th Floor, "Sethsiripaya" Battaramulla, Sri Lanka
2022

Website - www.uda.gov.lk
Email - info@uda.gov.lk
Phone - + 94112873637

Maharagama Urban Council Area Development Plan 2022 – 2031

Maharagama Development Plan prepared for the time period of 2022 -2031 consisted with three parts. Part I includes Background of the development plan, Preliminary study & Need of the plan, The Planning Framework, Detail SWOT Analysis & The Plan. The Part II consists of the Planning and Building Regulations and zoning guidelines pertaining to the planning boundary for the period of 2022 – 2031. The Part III consist of the zoning boundaries with the coordinates and all the annexures.

Maharagama Development Plan 2022- 2031 has been prepared by the Colombo Metro Region Division of the Urban Development Authority with the advice and guidance of the various divisions and resource persons of the Urban Development Authority.

Supervision:
Major General Udaya Nanayakkara *(retired), Chairman of UDA*, Plnr. N.P.K. Ranaweera, Director General of UDA, Plnr. Lalith Wijayarathne *Deputy Director General (Planning) Zone II (Acting) of UDA*, Plnr M.P. Ranathunga, Deputy Director General (Planning) Zone I of UDA, Plnr. Priyani Nawarathne, *Director Strategic Planning Division of UDA*

Planning Team

I. Chartered Town Planner Lalith Wijayaratne - Deputy Director General (Planning) Zone II (Acting) (Former Director, Colombo Metro Region Division), Urban Development Authority. B.Sc. Estate Management &Valuation (Special) - University of Sri Jayawardenapura, Sri Lanka, M.Sc. Urban Planning - United States, Post Graduate Diploma Urban Management and Planning - Netherland, Corporate Member - Institute of Town Planners, Sri Lanka, Associate Member - Institute of Valuation, Sri Lanka

II. Chartered Town Planner Thushani De Alwis, Director, Colombo Metro Region Division B.Sc. Estate Management &Valuation (Special) - University of Sri Jayawardenapura, Sri Lanka, M.Sc. Urban Planning - University of Moratuwa, Sri Lanka, Corporate Member - Institute of Town Planners, Sri Lanka

III. Chartered Town Planner M. A. G. Munasinghe - Assistant Director (Planning) - Colombo Metro Region Division, Urban Development Authority.B.Sc. Estate Management & Valuation (Special) - University of Sri Jayawardenapura, Sri Lanka, M.Sc. Urban Planning - University of Moratuwa, Sri Lanka, Corporate Member - Institute of Town Planners, Sri Lanka

IV. Chartered Town Planner W. M. T. U. Weerakoon - Town Planner, Colombo Metro Region Division, Urban Development Authority B.Sc. (Hons) Town & Country Planning - University of Moratuwa, Sri Lanka, M.Sc. Environmental Management - University of Colombo, Sri Lanka, Diploma in Geographical Information Technology and Telecommunication (Reading), Corporate Member - Institute of Town Planners, Sri Lanka

V. M. K. T. S. Maldeniya - Town Planner, Colombo Metro Region Division, Urban Development Authority B.Sc. (Hon) Town & Country Planning- University of Moratuwa, Sri Lanka, Diploma in Geographical Information Technology and Telecommunication (Reading)

VI. Chartered Town Planner G. H. Madhuka Thamarasi - Town Planner, Colombo Metro Region Division, Urban Development Authority B.Sc. (Hon) Town & Country Planning - University of Moratuwa, Sri Lanka, M.Sc. in Estate Management & Valuation - University of Sri Jayawardenapura, Sri Lanka, (Reading), Corporate Member - Institute of Town Planners, Sri Lanka

VII. Rasoja de Silva - Spatial Data Manager, Colombo Metro Region Division, Urban Development AuthorityB.Sc. Geography (Special), M.Sc. Geo science, Geographical Information Science, Higher Diploma in Urban Planning - Institute of Town Planners, Sri Lanka (Reading)

Supporting Team

i. Strategic Planning Division – UDA (Supervision, monitoring & gazetting)
ii. Environment and Landscape Division – UDA (Preparation of the PORS, DRR, Conservation, Cultural & Heritage Plans)
iii. GIS Division – UDA (Providing Arc GIS Spatial data layer & technical assistants)
iv. Research & Development Division – UDA (Conduct awareness programs to introduce new techniques)

Translation

I. English Translation: Chartered Town Planner Nilanthi Ratnayake B.Sc. Built Environment - University of Moratuwa, Sri Lanka, M.Sc. Town & Country Planning - University of Moratuwa, Post Graduate Diploma in Urban Management and Planning - Netherland, Diploma in Computer System Design - National Institute of Business Management, Sri Lanka.

II. Tamil Translation; Plnr Y Arthy Town Planner, Urban Development Authority B.Sc. (Hon) Town & Country Planning - University of Moratuwa, Sri Lanka, M.Sc. in Urban Planning University of Moratuwa, Corporate Member - Institute of Town Planners, Sri Lanka

Acknowledgement

Colombo Metro Region Division has taken the lead to provide the supervision for the preparation of the Maharagama Development Plan 2021 – 2030. The main goal of this plan is to direct the city towards achieving the future vision "Smart attire of Colombo" by ushering the right approach to unleash the desired urban transformation required to drive towards the Ten Year Vision. The vision of the Maharagama Development Plan 2021 – 2030 is in line with the 'Vistas of Prosperity and splendour' the government policy direction of the His Excellency the President Gotabaya Rajapaksa.

It is our proud privilege to Honorable Prasanna Ranathunga subject Minister of Urban Development & Housing for approving the Maharagama Development Plan 2022 – 2031 under the provision of Urban Development Authority Act No. 41 of 1978 as amended by the Act No. 04 of 1982

Special gratitude offered on behalf of the planning team and the UDA, to the Chairman, Maharagama Urban Council, members of the PS and the staff. Secretary Maharagama Divisional Secretariat and the staff for their generous support given for the successful completion of this development plan.

Appreciatively thankful to Chairman of UDA Major General Udaya Nanayakkara (retired), Director General of UDA Plnr. N.P.K. Ranaweera, Additional Director General of UDA Mahinda Withanachchi, Deputy Director General (Planning) Zone II of UDA Plnr. Lalith Wijayarathne, Consultant (Legal) of UDA Attorney at Law C. Jayawardena, Director (Strategic Planning) of UDA Plnr. Priyani Nawarathne on behalf of the planning team for their incomparable courage, guidance and welcoming support.

Also, Director – Environment & Landscape division L.Arct. C.K.E. Kalupahana and the staff of the division and Director - Geographical Information System & ITS Plnr. J.P.S. Somasekara and the staff of the division are gratefully appreciating on behalf of the planning team for their support to the successful completion of this task.

Minister's Forward



Towards the realization of Maharagama City Development

As per the President Gotabaya Rajapaksa's manifesto; 'Vistas of Prosperity & Splendor' "The urban and rural divide has to be bridged by providing services and infrastructure facilities equally across the sectors of living. To this end, we must embark on a de-urbanization strategy".

The Urban Development Authority (UDA) implements and enforces the urban development plans, taking into account the disparities between districts in the same province as well as between towns in the same district due to the unequaled development in the urbanization process in the country.

Accordingly, the Urban Development Authority has already published Urban Development Plans for identified 26 towns and is currently in the process of preparing development plans for another 50 towns within this year. The Maharagama Urban Development Plan is one of those plans. It has been planned to implement 130 Urban Development Plans by the year 2024.

The priority of the Maharagama Urban Development Plan is to provide services to the residents as well as those who visit Maharagama to obtain various services. Further, there is potential for further development as a service center. The plan identifies the natural ecosystem of the area as well as areas of economic value that can be systematically utilized for the benefit of the urban population.

In the process of preparing this plan, the views and suggestions of professionals, experts, stakeholders and the community were taken into account and approaches were developed to develop this plan through modern analytical strategies and technologies.

Accordingly, I commend the Chairman, the Director General, the planning team and all the officers of the Urban Development Authority who assisted in making this work a success in various ways. I further hope that the successful implementation of the Maharagama Development Plan (2022-2031) will be facilitated with the support and contribution of the relevant Local Government Institutions, Public and Private Sector Institutions and the general public.

Prasanna Ranatunga
Minister of Urban Development and Housing

Chairman's Foreword



The Urban Development Authority (UDA) is the apex planning and implementation body in Sri Lanka that is responsible for managing the urban areas of the country. The Authority was established in 1978 with the objective of introducing integrated planning and implementation in order to promote and regulate the developments of the aforementioned areas.

Under the Amendment Act No. 4 of 1982; [Part II Section 8A (1)] the UDA has been mandated to prepare Development Plans for the Urban Development Areas declared by the Minister-in-charge. Accordingly, the Development Plan for Maharagama Urban Council area has been prepared considering physical, economic, social and environmental aspects of the area.

The development plan for the Maharagama Urban Council area has been prepared for the period 2022 – 2031, using modern planning tools and methodologies equipped by UDA. The Maharagama Development Plan has adopted strategic approach to address prevailing issues and enhance the potentials to ensure a progressive growth of the area. Therefore, all stakeholders and public are requested to follow this plan and contribute for realization of its vision in order to fulfil the public interest.

I take this opportunity to extend my sincere gratitude to the planning team of the UDA who have supported and contributed with various means to successfully complete this plan within the given period. And also, I would like to thank all the stakeholders and citizens for their assistance and cooperation extended for successful completion of this task. I hope all of them will continue to extend their fullest support towards successful implementation of the plan.

Major General (Retd) Udaya Nanayakkara
Chairman
URBAN DEVELOPMENT AUTHORITY

Hon Chairman's Foreword

Maharagama Urban Council



The Urban Development Authority is the foremost agency for the formulation and implementation of urban planning in Sri Lanka and promotes and regulates the quality management of the urban environment and the general well-being of its people.

With the declaration of the Maharagama Urban Council area as an Urban Development Area on 1st October, 1979 and the establishment of the Maharagama Urban Council as an Urban Council area from January 2002, it has been playing a significant role in the development process for the well-being of the public while fulfilling responsibility without fail. Due to the expiration of the Development Plan of the Maharagama Urban Council area prepared by the Urban Development Authority for the period 2008 -2020, the need arose to prepare a new Development Plan for the future period.

The role of preparing a Plan in accordance with the powers of the Urban Development Authority Act has been delegated to the Planning Committee of the relevant local government body. Accordingly, I consider it a privilege to be able to prepare these Development Plans in collaboration with the Maharagama Urban Council and the Urban Development Authority.

Accordingly, the Maharagama Development Plan for the period 2022 - 2031 has been prepared by the Colombo Metro Region Division of the Urban Development Authority and the development activities have been brought under a legal framework and the development intensity of the area has been directed in a positive direction. It targets the future residential community as well as the urban community circulating in the area for their daily living needs and aims to add economic and social benefits through existing development potentials. The Urban Development Plan also aims to create an eco-friendly commercial and service economy as well as a wetland - safe city.

Maharagama Urban Council and the public representatives, including myself, look forward to fulfill our responsibilities and duties in the future with the noble objective of maintaining a unique image for the textile industry in Maharagama and making it a comfortable residential city with significant infrastructure in the area.

Tiraj Lakruwan Piyaratne,
Chairman,
Maharagama Urban Council

Preface

At present, the need for a proper development plan has emerged to face the challenges arising from the development of Maharagama city and its suburbs. Accordingly, taking into account the current economic, social and environmental situation in Maharagama city, this plan has been prepared in such a way that the area can have an organized development as a residential city while protecting the existing blue and green environment.

The basis for the preparation of development plan can be identified as the data collection in relation to the years 2011 – 2020 and the data collected from the field surveys carried out. And analysis of collected data by using the scientific methods of analyzing and coming to the conclusions upon them. Accordingly, the new development plan for Maharagama Urban Council area has been prepared for the 2021-2030 period, by utilizing the results and the decisions have been taken at various times in the development planning process and with the practical process and mixing of the same with the practical aspects.

Accordingly, Maharagama Development Plan prepared for the time period of 2022 -2031 consisted with three parts. Part I includes Background of the development plan, Preliminary study & Need of the plan, The Planning Framework, Detail SWOT Analysis & The Plan. The Part II consists of the Planning and Building Regulations and zoning guidelines pertaining to the planning boundary for the period of 2022 – 2031. The Part III consist of the zoning boundaries with the coordinates and all the annexures.

APPROVAL OF THE DEVELOPMENT PLAN FOR THE URBAN COUNCIL LIMIT OF MAHARAGAMA

I, Prasanna Ranathunga, Minister of Urban Development and Housing do hereby approve the Development Plan for the Urban Council limit of Maharagama, after consideration of recommendation made by the Board of Management of the Urban Development Authority on 25th March, 2022 by virtue of the powers vested in me under section 8(F) of the Urban Development Authority (Amendment) Act No. 4 of 1982.

Prasanna Ranathunga (M.P)
Minister of Urban Development & Housing

Ministry of Urban Development & Housing,
17th and 18th Floors,
"Suhurupaya",
Subhuthipura Road,
Battaramulla.

04th July **2022**

ශ්‍රී ලංකා ප්‍රජාතාන්ත්‍රික සමාජවාදී ජනරජයේ ගැසට් පත්‍රය
අති විශෙෂ
The Gazette of the Democratic Socialist Republic of Sri Lanka
EXTRAORDINARY

අංක 2288/13 - 2022 ජූලි මස 12 වැනි අඟහරුවාදා - 2022.07.12
No. 2288/13 - TUESDAY, JULY 12, 2022

(Published by Authority)

PART I : SECTION (I) — GENERAL

Government Notifications

APPROVAL OF THE DEVELOPMENT PLAN FOR THE URBAN COUNCIL LIMIT OF MAHARAGAMA

I, Prasanna Ranathunga, Minister of Urban Development and Housing do hereby approved the Development Plan for the Urban Council limit of Maharagama, after consideration of recommendation made by the Board of Management of the Urban Development Authority on 25th March, 2022 by virtue of the powers vested in me under section 8(F) of the Urban Development Authority (Amendment) Act, No. 4 of 1982.

Prasanna Ranathunga (M. P.),
Minister of Urban Development & Housing.

Ministry of Urban Development & Housing,
17th and 18th Floors,
"Suhurupaya"
Subhuthipura Road,
Battaramulla.
04th July 2022.

1A- G37085 - 46 (07/2022)
This Gazette Extraordinary can be downloaded from www.documents.gov.lk

2A I කොටස : (I) ඡේදය - ශ්‍රී ලංකා ප්‍රජාතාන්ත්‍රික සමාජවාදී ජනරජයේ අති විශෙෂ ගැසට් පත්‍රය - 2022.07.12
PART I : SEC. (I) - GAZETTE EXTRAORDINARY OF THE DEMOCRATIC SOCIALIST REPUBLIC OF SRI LANKA – 12.07.2022

NOTICE OF APPROVAL OF THE DEVELOPMENT PLAN FOR THE URBAN COUNCIL LIMIT OF MAHARAGAMA

Notice is hereby given to the General Public of the Democratic Socialist Republic of Sri Lanka under Section 8 (G) of the Urban Development Authority Law No. 41 of 1978 as amended by the Act, No. 4 of 1982 that I, Prasanna Ranathunga, the Minister in charge of the subject of Urban Development & Housing, by virtue of the powers vested in me under Section 8 (F) of the said Act, No. 4 of 1982 have approved the Development Plan for the Urban Council Limit of Maharagama, prepared under Section 8 (A) of the said Act, on the day of 04th July 2022.

PRASANNA RANATHUNGA (M. P.),
Minister of Urban Development & Housing.

Ministry of Urban Development & Housing,
17th and 18th Floors,
"Suhurupaya"
Subhuthipura Road,
Battaramulla.
12th July 2022.

APPROVAL OF THE DEVELOPMENT PLAN FOR THE URBAN COUNCIL LIMIT OF MAHARAGAMA

Public are hereby informed that the Development Plan prepared for the Urban Council Limit of Maharagama under Section 8 (A) of the Urban Development Authority Law, No. 41 of 1978 as amended by the Act, No. 4 of 1982, has been approved on 04th July, 2022, by Hon. Prasanna Ranathunga, Minister of Urban Development & Housing by virtue of powers vested on him under Section 8 (F) of the said Act.

MAJOR GENERAL (RETD.) **UDAYA NANAYAKKARA,**
Chairman,
Urban Development Authority.

12th July 2022.

EOG 07-0082

PRINTED AT THE DEPARTMENT OF GOVERNMENT PRINTING, SRI LANKA.

Table of Contents

Part I

Chapter 1
Background of the Development Plan

1.1 Introduction 3
1.2 Stakeholders of the Development Plan 4-5
1.3 Scope of Development Plan 6
1.4 Planning Methodology 6-7
1.4.1 Background Study 8
1.4.2 Scope 8
1.4.3 Problems and Potentials Identification 8
1.4.4 Vision and Objectives 8
1.4.5 Detailed Analysis 9
1.4.6 The Plan - Strategies 9
1.4.7 Planning Regulation 9
1.4.8 Stakeholder Consultation 9
1.4.9 Preparation of Final Report of the Development Plan 9
1.4.10 Approval and Publication 9

Chapter 02
Background Studies

2.1 Study Area 13-16
2.2 Planning & Situational Context
2.2.1 Historical Background and Evolution 17-19
2.2.2 Previous Planning Attempts 20-25
2.2.3 National Policies applicable 25-26
2.2.4 Physical background of Maharagama Planning Area 27-32
2.2.5 Social background of Maharagama Planning Area 32-34
2.2.6 Economic background of Maharagama Planning Area 35-36
2.2.7 Service and Infrastructure background 37-42
2.2.8 Environmental background 43-48
2.3 Delineation of the Planning Area 49-54

Chapter 03
The need for a Development Plan

3.1 Introduction 57
3.2 Analysis of the problems in planning area
3.2.1 Excessive Increase in Traffic Congestion 57-60
3.2.2 Risk of Expansion of Current Residential Activities into Ecologically Sensitive Areas 61-63
3.2.3 Potentials in the area not being used for development activities 64-65

3.3 Analysis of the potentials in planning area
3.3.1 Achievement of maximum positive impact from the future Projects 65-68

Chapter 04
Planning Framework

4.1 The Vision 71
4.2 The Vision Statement 71
4.3 Goals 72
4.4 Objectives 72-73

Chapter 05
SWOT Analysis

5.1 Detailed SWOT Analysis
- 5.1.1 A comfortable Residential City 77-85
- 5.1.2 A city with efficient infrastructure 86-91
- 5.1.3 A city which is attractive for economic investments 92-97
- 5.1.4 Establishment of wetland protected green city 97-102

Chapter 06
The Plan

6.1 Concept Plan 105-106
6.2 Composition of the Maharagama Development Plan 107-108
6.3 Spatial Development Strategy
- 6.3.1 Introduction 109
- 6.3.2 Objective 109
- 6.3.3 Contribution to the Goals and Objectives of the Maharagama Development Plan 2022 -2031 109
- 6.3.4 Scope 109
  - 6.3.4.1 Proposed density patterns and land use patterns for the Maharagama area 110
  - 6.3.4.2 Expected Population Forecast 110
  - 6.3.4.3 Special height controlled zones 113-114

6.4 Transport Development Strategy
- 6.4.1 Introduction 115
- 6.4.2 Objective 115
- 6.4.3 Contribution to the Goals and Objectives of the Maharagama Development Plan 2022 -2031 115
- 6.4.4 Scope 115
  - 6.4.4.1 Strategies to develop transport among cities/ towns 116-117
  - 6.4.4.2 Strategies to develop transport within Maharagama 118

6.5 Economic Development Strategy
- 6.5.1 Introduction 120
- 6.5.2 Objective 120
- 6.5.3 Contribution to the Goals and Objectives of the Maharagama Development Plan 2022 -2031 120
- 6.5.4 Scope 120
  - 6.5.4.1 Node Developments 121-127
  - 6.5.4.2 Implementation of Mixed Development Projects at Identified locations 128
  - 6.5.4.3 Pamunuwa Textile Bazar Design guide plan 129-130

6.6 Settlement Development Strategy
6.6.1 Introduction 131
6.6.2 Objective 131
6.6.3 ontribution to the Goals and Objectives of the Maharagama Development Plan 2022 -2031 131
6.6.4 Scope 131
6.6.4.1 Identification of Settlement Promotion Areas based on residential suitability. 132-133
6.6.4.2 Introduce affordable housing, middle income housing, and high income housing Projects 134-136
6.6.4.3 Strategic Interventions to facilitate identified settlement promotion areas (provision of physical infrastructure, social infrastructure and public outdoor recreational spaces) 137
6.6.4.4 Strategic intervention for the upliftment of Underserved settlements 138
6.7 Infrastructure Development Strategy
6.7.1 Introduction 139
6.7.2 Objective 139
6.7.3 Contribution to the Goals and Objectives of the Maharagama Development Plan 2022 -2031 139
6.7.4 Scope
6.7.4.1 Efficient Supply of Utility Services
6.7.4.1.1 Supply of Pipe borne water 140
6.7.4.1.2 Power Supply 141
6.7.4.1.3 Provision of Smart Health Service 142-145
6.7.4.1.4 Solid Waste Management 146-147
6.7.4.1.5 Waste water and Sewage Management 148
6.8 Sustainable Environment Development Strategy
6.8.1 Introduction 149
6.8.2 Objective 149
6.8.3 Contribution to the Goals and Objectives of the Maharagama Development Plan 2022 -2031 149
6.8.4 Scope
6.8.4.1 Wetland Zoning Plan 150-151
6.8.4.2 Landscape Management Plan 152-153
6.8.4.3 Disaster Risk Reduction Plan 154
6.8.4.4 Public Outdoor Recreation Space Plan 155-157
6.9 Implementation Strategy
01. Development of Kalalgoda Rd/ Kalalgoda Cross Rd 158-159
02. Development of Weera Mawatha 156-161
03/04. Development of 7th Lane of Nagahawatta – Pamunuwa Road and 2nd Lane of Pamunuwa Road 162-163
05. Development of Alhena Road 164-165
06. Development of Bogahawila Makumbura Road 166-167
07. Development of Isipathana Road 168-169
08. Construction of Makumbura New Road 170-171
09. Development of Pasal Mawatha 172-173
10. Development of Ahalape Road 174-175
11. Development of Makumbura Junction 176-177
12. Development of Kottawa Node 178-180

13. Development of Thalawathugoda Node 180-182
14. Development of Vidyala Handiya Node 183-184
15. Mixed Development Project at Pannipitiya Junction 185-186
16. Mixed Development Project at Waljambugaswatta 187-188
17. Mixed Development Project at Maharagama 35 Watta Land 189-191
18. Mixed Development Project in front of Navinna Bus Stand 192-193
19. Mixed Development Project at Siyambalagahawatta 194-195
20. Pamunuwa Textile Bazar Design guide plan 196-197
21. Makumbura Housing Project 198-199
22. Thalapathpitiya Housing Project 200-201
23. Development around Sri Jayawardenapura Base Hospital 202-204
24. Development related to Navinna Ayurvedic Hospital 205-207
25. Development around Apeksha Hospital 208-209
26. Walking Lanes around Bogahawatta and Rukmale paddy fields 210-212
27. Dine In Park - Kottawa 213-214
28. Urban Park - Maharagama 215-216
29. Bird Park Project 217-218
30. Wetland Protection Project 219-220

Part II

Chapter 07
Development Zones and Zoning Guidelines

7.1 Introduction 225
7.2 Development Zones and Zoning Guidelines
7.2.1 Development Zones 225
7.2.2 Zoning Plan 226
7.3 Zone Factor
7.3.1 Maximum allowable floor area 227
7.4 Development Limits 228
7.5 Zone factor of development zones 228
7.6 Common Guidelines for Planning area 229

Chapter 08
Zoning Guidelines

8.1 Zoning Guidelines
8.1.1 Special Residential Zone 237-239
8.1.2 Low Dense Residential Zone 240
8.1.3 Middle Dense Residential Zone 241
8.1.4 Middle Dense Mixed Development Zone 242
8.1.5 Middle Dense Commercial Zone 243
8.1.6 Promoted Commercial Zone 244
8.1.7 High Dense Commercial Zone 45
8.1.8 Wetland Conservation Zone 246-247
8.1.9 Paddy Cultivation and Wetland Agricultural Zone 248-249
8.1.10 Wetland Protection Zone 250

Part III

List of Mapss 253-254
List of Figures 255-256
List of Tables 257
Annexure
Annexure I
Permissible floor ratio published in the gazette notification No. 54/2235 dated 08.07.2021 by the Urban Development Authority 260
Permissible number of floors published in the gazette notification No. 54/2235 dated 08.07.2021by the Urban Development Authority 261
Open spaces published in the gazette notification No. 54/2235 dated 08.07.2021by the Urban Development Authority 261

Annexure II
Minimum land extent for permissible uses 262-264

Annexure III
Proposed Road Widths, Building Lines anf Reservations 265-300

Annexure IV
Zoning Boundaries 300-541

Part I

01

Chapter

Background of the Plan

Chapter 01
Background of the Development Plan

1.1 Introduction

When preparing the Future Plan for a City, it is important to have a good understanding of all the aspects such as physical, social, economic, environmental and cultural aspects of the city. Development Plan is a legally recognized written document of the physical, economic, social and environmental factors of an area strategically leads towards a sustainable development and how stakeholders in the area, especially its residents, should act in development activities.

In terms of the powers of Section 8 'a' of the Urban Development Authority Act No. 41 of 1978 of the National State Assembly, the role of preparation of a Development Plan for an area declared as an urban development area by the Minister in charge of the relevant subject as per the Section 8 'a' of the Urban Development Authority (Amendment) Act No. 04 of 1982 empowers the Urban Development Authority.

By the Act No. 56/6 of 01st October 1979, the Grama Niladhari Divisions of Malapalla, Kottawa North, Kottawa South, Rukmale and Kalalgoda and Athurugiriya Gam Sabha area in relation to the Hewagam Korale - West Palle Pattu Division in the Colombo District have been declared as Urban Development Authority area. Subsequently, the Maharagama Urban Council was established by the Gazette Notification No. 1218/35 dated 10th January, 2002 of the Democratic Socialist Republic of Sri Lanka and was declared as an Urban Development Area with effect from15.04.2002 and it consists of 41 Grama Niladhari Divisions

The Maharagama area was also included in the Sri Jayawardenapura Administrative Capital Area Plan prepared by the extraordinary Gazette Notification No. 335/5 of 1985 in accordance with the tendency of the City of Colombo to concentrate its administrative activities in the Battaramulla area.

The “Colombo Urban City Zone” identified by the National Physical Plan was published by the Extraordinary Gazette Notification No. 2019/11of 2017 and Structure Plan for such Zone was prepared by the Urban Development Authority. Colombo Capital Development Plan prepared for the entire spatial structure of Western Province in 2015 was also taken into consideration.

Subsequently, in the year 2019, the Urban Development Authority prepared the Capital City Development Plan - 2030 considering the Sri Jayawardenapura Kotte Municipal Council area, Kaduwela Municipal Council area, Maharagama Urban Council area and Kotikawatta- Mulleriyawa Pradeshiya Sabha area as the Planning Area.

Due to the expiration of the validity period of the Development Plan prepared for Maharagama Urban Council area for the period of 2008 – 2020, requirement of preparation of new Development Plan has been arisen.

This Plan is prepared for the Maharagama Urban Council area for the period of 2021 - 2030 introducing New Planning Zones and Regulations while revising the " Capital City Development Plan - 2030 " which has been prepared integrating four administrative areas spanning a wide area of jurisdiction comprising Kaduwela Municipal Council, Kotte Municipal Council, Maharagama Urban Council and Kotikawatta – Mulleriyawa Pradeshiya Sabha with a view to directing the economic, social, environmental and physical components of the area to sustainable development.

1.2 Stakeholders of the Development Plan

When preparation of the Development Plan for Maharagama, assistance was sought from all parties through ideas and proposals on various occasions from its beginning to its end. Accordingly, formulating Strategic Plans and formulating Regulations have been prepared through data collection, identification of problems and potentials, analyzing the data along with consultation discussions, seminars, meetings, telephone conversations and field surveys with responsible and active stakeholders in various fields such as administration, environment, economy, industry, politics and infrastructure, including information, ideas and suggestions.

The Stakeholders are listed as follows.

As the main Stakeholders,

- Maharagama Urban Council
- Divisional Secretariat of Maharagama
- Provincial Council of Western Province

Main Consulting Institutions,

- State Ministry of Urban Development, Waste Disposal and Public Sanitation
- Central Environmental Authority
- Sri Lanka Land Reclamation and Development Corporation
- Road Development Authority
- Road Passenger Transport Authority
- Ceylon Transport Board
- Land Reforms Commission
- Department of Land Use Policy Planning
- Department of Census and Statistics
- Ministry of Science, Technology and Research

- Solid Waste Management Authority of Western Province
- National Institute of Disaster Management
- Office of regional medical officer of health
- Zonal Education Office
- University of Jayewardenepura
- Ministry of Industry and Commerce
- Ceylon Electricity Board
- National Water Supply and Drainage Board
- Irrigation Department
- National Housing Development Authority
- National Building Research Institute

Other Stakeholders

- Trade Unions
- Three Wheeler Associations
- Civil Organisations
- Community based Organisations
- Other Institutions

1.3 Scope of Development Plan

According to the powers of the Urban Development Authority Act, the task of preparing a Development Plan for an area declared as an Urban Development Area by the Minister in charge of the subject is vested in the Urban Development Authority by the Act No. 04 of 1982 of the Urban Development Authority. Also, the powers to prepare the Development Plan have been delegated to the Planning Committee of the relevant Local Authority by the Circular No. 11 dated 07th May, 1990.

When prepare Development Plans, it is expected to move towards a long - term development vision by analyzing the generally available data. The Plan seeks to interconnect with those analyzes of the current government policy, the challenges that the region may face in the future and the potential for development, in terms of economic, physical, social and environmental perspective.

According to the National Physical Structure Plan - 2050 prepared by the National Physical Planning Department, the city of Maharagama is located within the Central Urban Development Area and according to the Western Region Megapolis Plan, city of Maharagama is located within the Residential Zone. Maharagama has been identified as a secondary city in the Colombo Metropolitan Regional Structure Plan. Accordingly, the Maharagama Urban area has taken a very important place in the Colombo district.

Wetlands in the Colombo Area including Maharagama wetlands have been classified under the Ramsar wetland classification. Maharagama, which is located very close to the City of Colombo as well as consisting of wetlands and high potential for semi urban residential use, the land use of that area is high.

This Plan is prepared for the next ten years from 2022-2030.

1.4 Planning Methodology

The Maharagama Development Plan has been prepared on a strategic planning approach in accordance with the planning procedure laid down in the Urban Development Authority Act No. 4 of 1982 and its Amended Act. Three principles and three opportunities in different scenarios to present the planning process and design process have been presented in the Capital City Development Plan - 2019-2030, and this Plan make use of the methodologies contained in the Capital City Development Plan deviates from the traditional design process and adopting new approach moving through easy and flexible methodologies for the planning in order to achieve the expected results.

After preparation of the Density Zone Plan and Building Regulations, it has been open up to the general public and stakeholders of the Maharagama Urban Council for a period of 60 days to get their opinion. The Draft Plan has been updated according to the comments and suggestions of the general public and the stakeholders, and submitted to the Main Planning Committee of the Urban Development Authority and approval has been obtained.

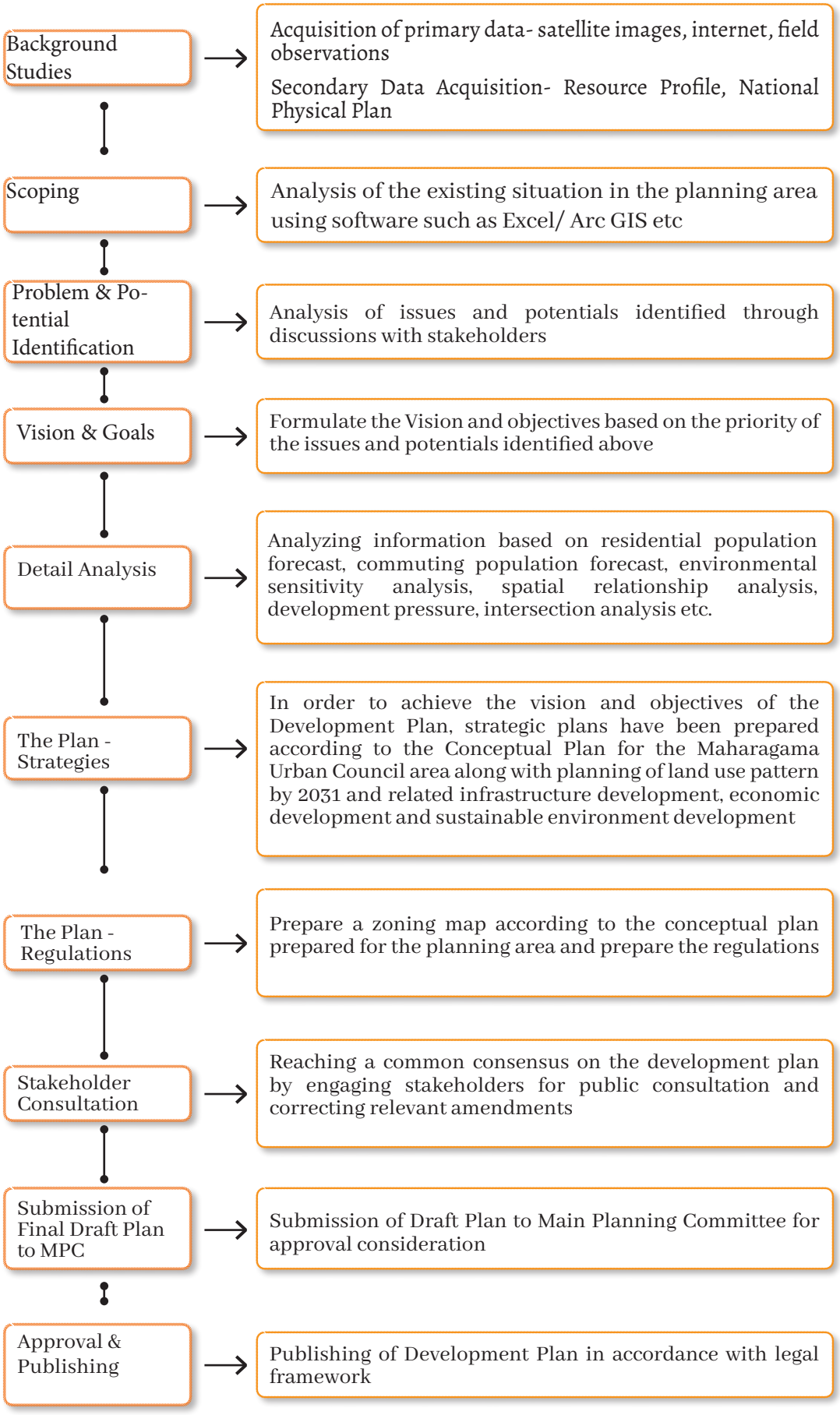
Background Studies
Acquisition of primary data- satellite images, internet, field observations
Secondary Data Acquisition- Resource Profile, National Physical Plan
Scoping
Analysis of the existing situation in the planning area using software such as Excel/ Arc GIS etc
Problem & Potential Identification
Analysis of issues and potentials identified through discussions with stakeholders
Vision & Goals
Formulate the Vision and objectives based on the priority of the issues and potentials identified above
Detail Analysis
Analyzing information based on residential population forecast, commuting population forecast, environmental sensitivity analysis, spatial relationship analysis, development pressure, intersection analysis etc.
The Plan - Strategies
In order to achieve the vision and objectives of the Development Plan, strategic plans have been prepared according to the Conceptual Plan for the Maharagama Urban Council area along with planning of land use pattern by 2031 and related infrastructure development, economic development and sustainable environment development
The Plan - Regulations
Prepare a zoning map according to the conceptual plan prepared for the planning area and prepare the regulations
Stakeholder Consultation
Reaching a common consensus on the development plan by engaging stakeholders for public consultation and correcting relevant amendments
Submission of Final Draft Plan to MPC
Submission of Draft Plan to Main Planning Committee for approval consideration
Approval & Publishing
Publishing of Development Plan in accordance with legal framework

1.4.1 Background Study

Under this, the primary and secondary data required for the Development Plan were collected. Historical information related to the City of Maharagama, population composition, economy, environmental factors, pre- planning interventions have been obtained from all the Institutions in the area. Basic information was obtained through drone technology, photography and field studies. Also with the support of public and active personal such as officers of the Institutions, essential data and information such as historical evolution, Planning efforts, demographics, housing, environmental, geographical, disaster situation, land use in the city and the value of those lands, economic terms, infrastructure, etc. has been obtained through the following methodologies.

- Data collection and analysis
- Field survey
- Document Review
- Collection of secondary data
- Land use update
- Preparation of base maps and database

1.4.2 Scope

It has been prepared with a focus on various areas such as environmental management, economic, infrastructure, settlement and social development so as to regulate and manage the evolution of the city, geographical background, population and expected overall spatial development.

1.4.3 Problems and Potentials Identification

The requirement of preparation of Development Plan for Maharagama Urban Council area has been identified through the background study in Maharagama Urban Council Area and the understanding gained regarding the current situation in the area. The problems and potentials have been identified through the analysis of data with ideas and suggestions through various workshops and discussions involving stakeholders in various sectors.

1.4.4 Vision and Objectives

Considering problems, potentials and development trends of the area, vision, goals and objectives have been formulated for urban development by integrating economic, physical, environmental and social aspects. Accordingly, the vision expected to be implemented in the planning area has been formulated based on the objectives raised by the detailed analysis of strengths, weaknesses, opportunities and threats (SWOT Analysis).

1.4.5 Detailed Analysis

Analysis of data in detail has been done based on the vision and objectives through SWOT analysis.

1.4.6 The Plan - Strategies

In order to achieve the vision and objectives of the Development Plan, strategic plans have been prepared according to the Conceptual Plan for the Maharagama Urban Council area along with planning of land use pattern by 2031 and related infrastructure development, economic development and sustainable environment development.

1.4.7 Planning Regulations

Preparation of planning and building regulations, rules and regulations in relation to land development and land use, rules and regulations in relation to development of environmentally sensitive areas as well as regulations to avoid any problematic situations that may arise in approaching the development goals has been done.

1.4.8. Stakeholder Consultation

Various programs were conducted to obtain the views, suggestions, objections and amendments from the relevant stakeholders for the Development Plan and the Plan was kept in the Maharagama Urban Council for a period of 60 days for public awareness. The Development Plan was then presented to the professionals of the Urban Development Authority and the final views and suggestions of the officials of the Authority were obtained.

1.4.9 Preparation of Final Report of the Development Plan

The Draft Plan has been presented to the Main Planning Committee of UDA taking into consideration the views and suggestions of Maharagama Urban Council and the stakeholders and submitted the Final Development Plan including the views and suggestions of the Main Planning Committee to the Development Planning Division.

1.4.10 Approval and Publication

This has been carried out under several main processes. Accordingly,

- ✓ Obtaining the approval of the Main Planning Committee.
- ✓ Translate the Plan into three languages.
- ✓ Obtaining the approval of the Board of Management.
- ✓ Obtaining the approval of the Minister in charge of the subject.
- ✓ Publication by gazette notification.
- ✓ Public awareness through newspapers

02
Chapter
Background Studies

Chapter 02
Background Studies

2.1 Study Area

The Maharagama Urban Council area, which can be identified as a rapidly developing area in the Colombo District, which is mainly connecting to the High Level Road, consists of 41 Grama Niladhari Divisions covering an area of about 39.4 sq.km. It is bounded by Kaduwela Divisional Secretaries Division to the North and North-East, Homagama Divisional Secretaries Division to the East and South-East, Kesbewa Divisional Secretaries Division to the South and South-West, Dehiwala Divisional Secretaries Division to the West (a small extent) and Sri Jayawardenapura Divisional Secretaries Division to the West and North - West. (Map No 2.1)

By 2019, the total population was 212,014 and the population density was 5,381 (sq.km). Annual rainfall within the area is around 2500-3000 mm. and there is a well spread rainfall. However, Maharagama receives heavy rainfall during the period of May - August and October - November. Maharagama also has a uniform temperature with an average annual temperature of 270C.



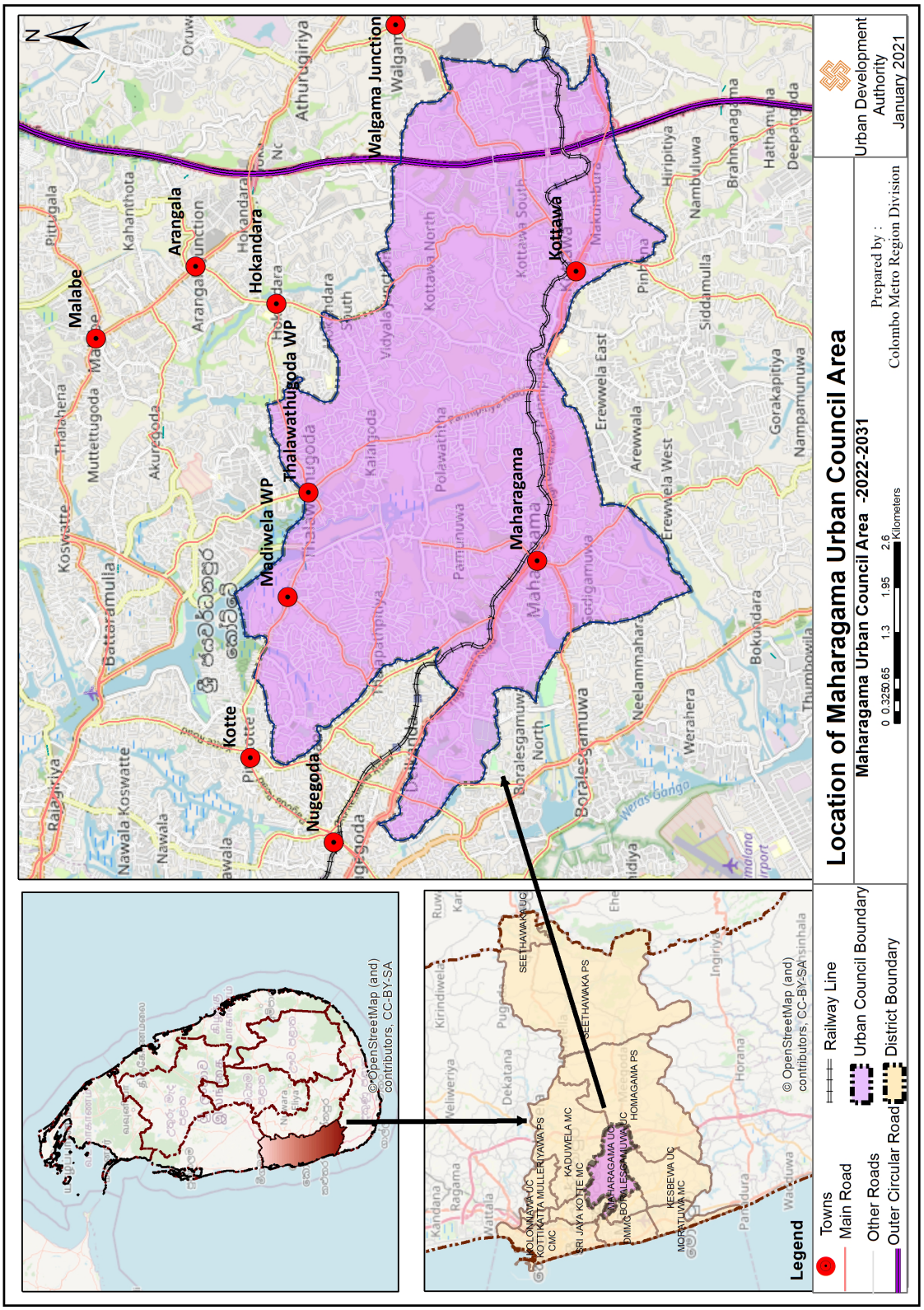
Location of Maharagama Urban Council Area
Maharagama Urban Council Area -2022-2031
Prepared by :
Colombo Metro Region Division
Urban Development Authority
January 2021
0 0.325 0.65 1.3 1.95 2.6
Kilometers
N
Malabe
Arangala
Hokandara
Walgama Junction
Kottawa
Thalawathugoda WP
Madiwela WP
Maharagama
Kotte
Nugegoda
Legend
Towns
Main Road
Other Roads
Outer Circular Road
Railway Line
Urban Council Boundary
District Boundary
©OpenStreetMap (and) contributors, CC-BY-SA
© OpenStreetMap (and) contributors, CC-BY-SA

Figure 2.1 : Average Temperature

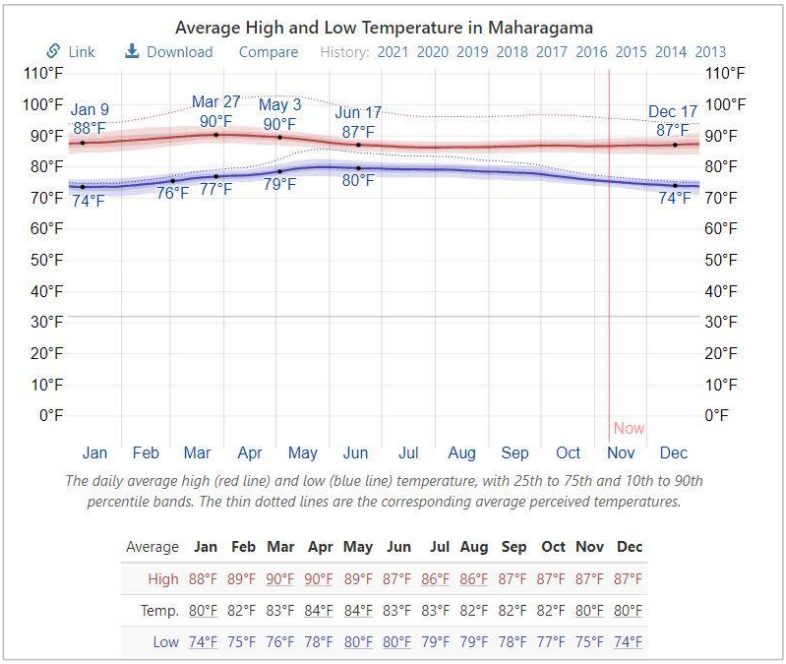

Source: https://weatherspark.com/

Figure 2.2 Average Monthly Rainfall

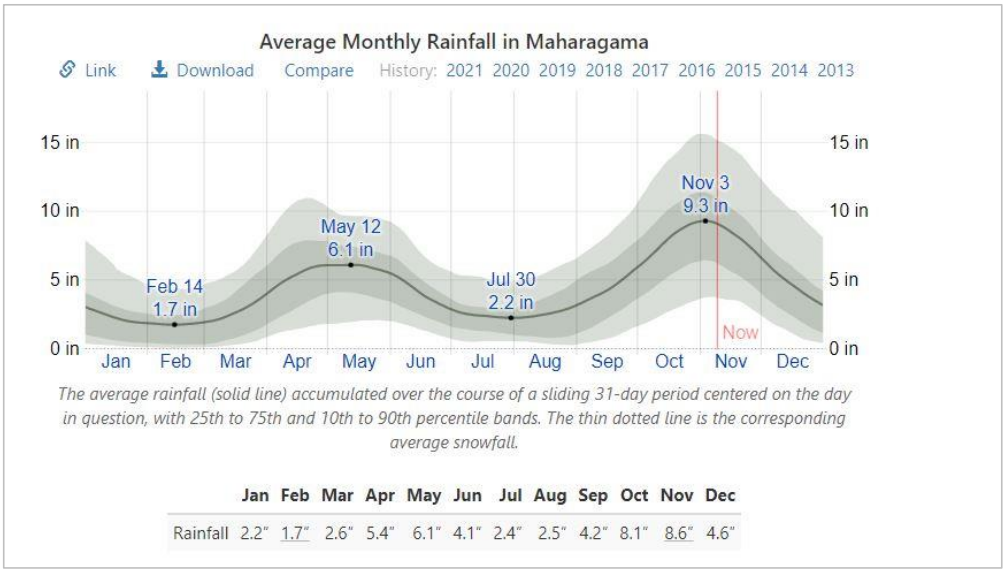

Source: https://weatherspark.com/

Figure 2.3 Wind Direction

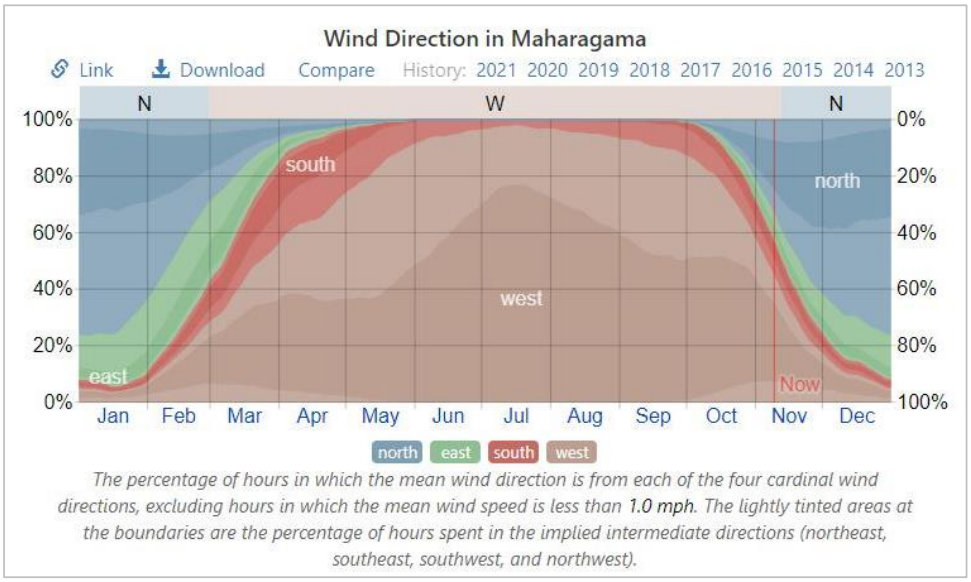

Source: https://weatherspark.com/

The Maharagama Urban Council area which is bordering to Administrative Capital of Battaramulla consists of many important institutions in the country. These include the National Cancer Hospital, the Ayurvedic Research Institute, Jayewardenepura Hospital, National Youth Services Council, University of Sri Jayawardenapura and National Education Institute. The area has also become a one of the most commercially attractive city in the country due to the Pamunuwa textile trade and construction of the large number of textile related shops throughout the city. Also, the city of Maharagama has potential to become a strong city in the future as it grows with its unique cultural and economic identity.

2.2 Planning & Situational Context

2.2.1 Historical Background and Evolution

According to history, there was no old city called Maharagama and it was a part of Godigamuwa, Pannipitiya and Pamunuwa. This can be seen from the fact that none of the ancient land deeds in this area mention Maharagama.

Maharagama was not even known as a city during the Portuguese period. It can be consider that the Kotte area was a city due to the Kingdom of Kotte. (Map No 2.2)

Map 2.2 : 1617-1638 Portuguese period

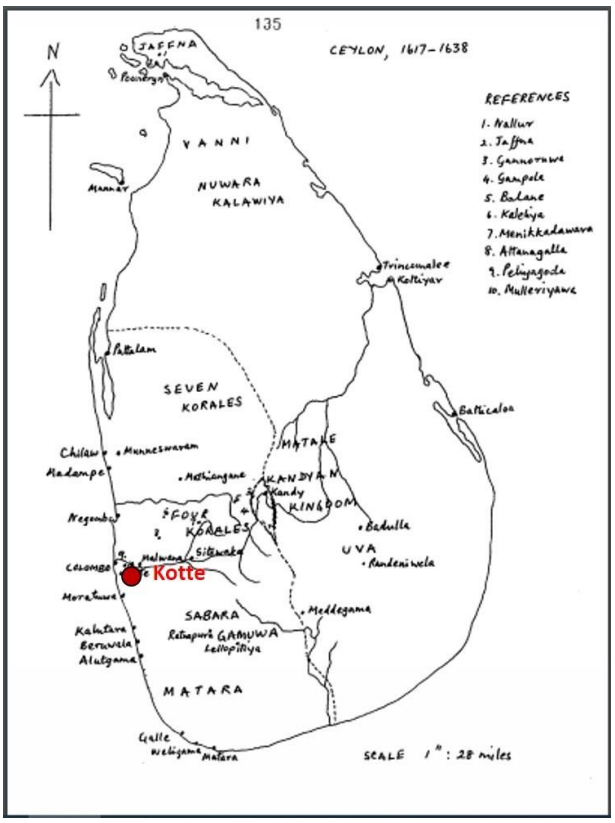

Source: Portuguese Period in Sri Lanka, Chandra Richard de Silva, 1967

Boralesgamuwa Lake in the Maharagama area bordering the kingdom of Kotte, Eyam Poruwa, Gangathilaka Temple, Vishnu Devalaya, Vishnu Devalaya in Thalawathugoda Ganelanda Temple, Depanama Ganegoda Purana Devalaya etc. are said to be related to the Kotte era and the evidence available at those places confirms such situation. Further, Navinna Rajamaha Viharaya, Thalawathugoda Ganelanda Viharaya, Kottawa Dhammakiththikarama Purana Viharaya also show historical values related to the Kandy era.

Figure 2.4 : Ganelanda Viharaya



Source: Internet

Figure 2.5 : Maharagama Sri Vipashyaramaya



Source: Internet

According to the Legend, Maharagama was known as HickGas Junction in the period of 1948. When consider the formation of village name Maharagama, it is said that there were thieves in this area in the past and hence it was known as "Maha Horu Gama" and later it was used as Maharagama. (Excerpt: Resource Profile, 2019).

It can be said that this area has become more popular with the establishment of various institutions in the vicinity of the city of Maharagama.

Map 2.3 : Evolution of Highways and Institutions

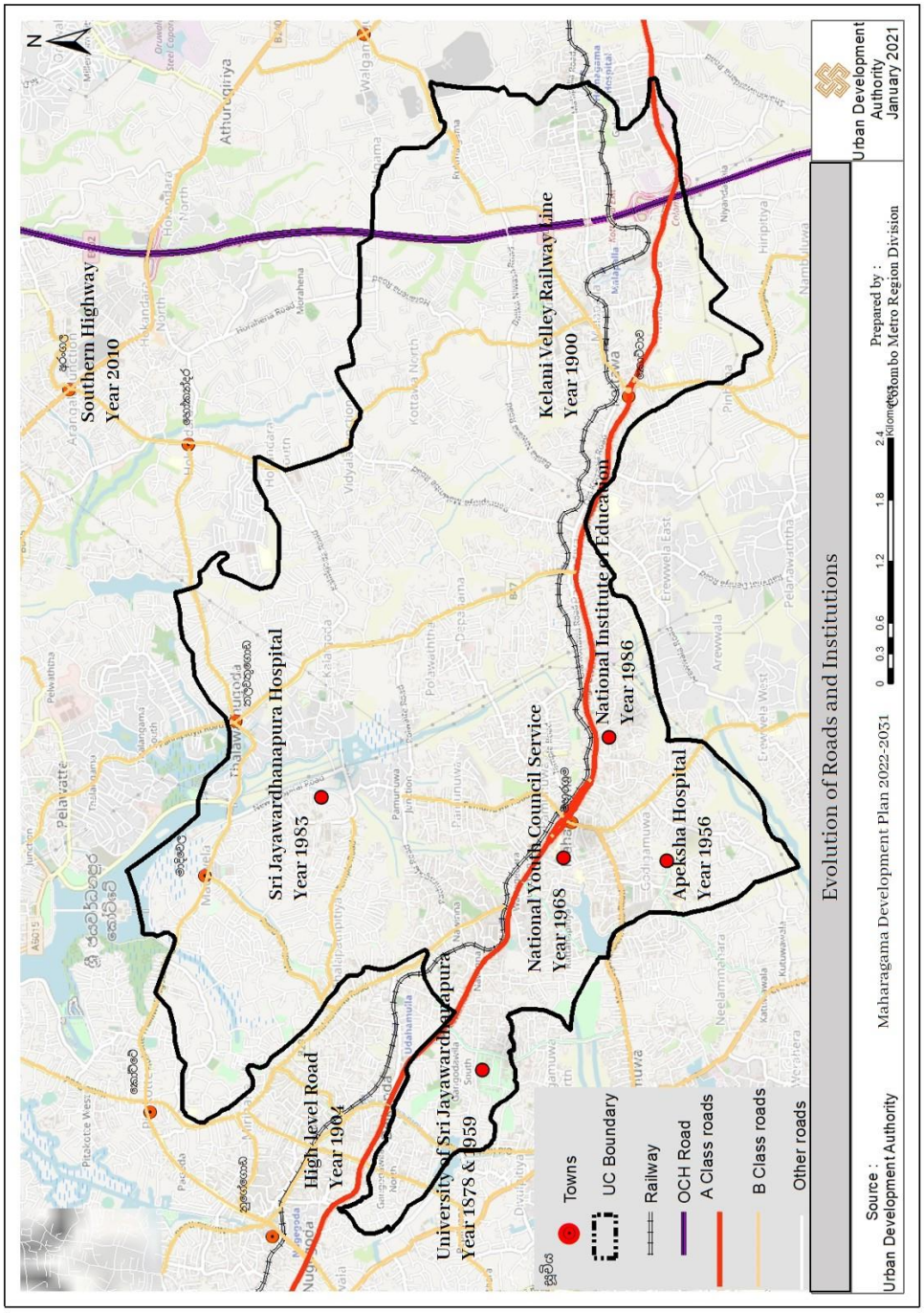

Prepared by : Planning Team, Colombo Metro Region Division, 2020

2.2.2 Previous Planning Attempts

2.2.2.1 Sri Jayawardenapura Kotte Development Plan - 1982

When consider the Plans prepared for the city of Maharagama, its history goes back to the Development Plan which has been prepared in1982 for Sri Jayawardenapura Kotte. Capital City was established covering the areas such as then Kotte Municipal Council, Kolonnawa Urban Council, Kotikawatta Pradeshiya Sabhal, Mulleriyawa Pradeshiya Sabha, Kaduwela Village Council, Athurugiriya Village Council, Maharagama Urban Council and Dehiwala Mount Lavinia Village Council with an extent of 4374 Ha.

Map 2.4: Sri Jayawardenapura Kotte Development Plan - 1982

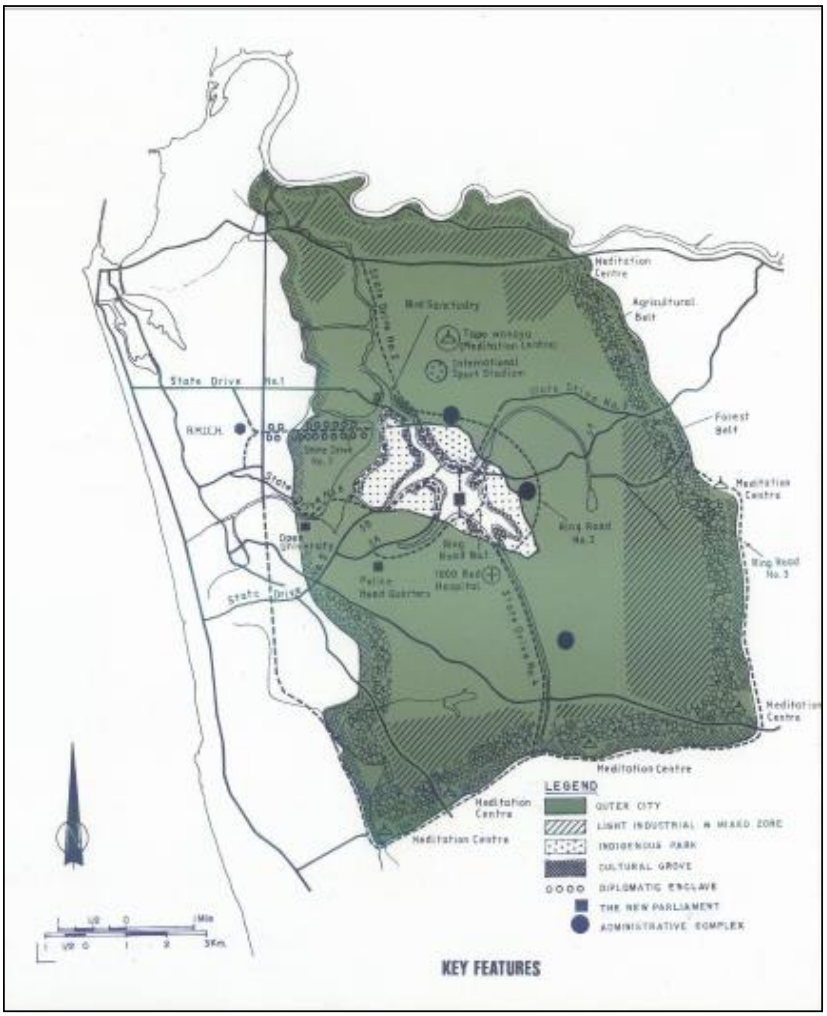

Source: Sri Jayawardenapura Kotte Development Plan, 1982

2.2.2.2 Colombo Metropolitan Regional Structure Plan (CMRSP)

An urban hierarchy was introduced as per the Colombo Metropolitan Regional Structural Plan (CMRSP) prepared in 1998, with a detailed Plan for Colombo - Wisal Kotte (Core Area). This Plan has been prepared including Maharagama Area within the Core Area. The Plan proposed to expand the administrative institutions, establish an efficient transport system and a good communication system.

The Plan identified the need to develop Maharagama to carry out the necessary environmental, social and physical management and provide the necessary service facilities, as it is proposed to relocate further institutions in the vicinity of the capital, where there are 99 institutions at present. Accordingly, it appears that this Plan has had an impact on the development of areas beyond the Sri Jayawardenapura Kotte Plan.

Map 2.5 : Colombo Metropolitan Regional Structure Plan (CMRSP)

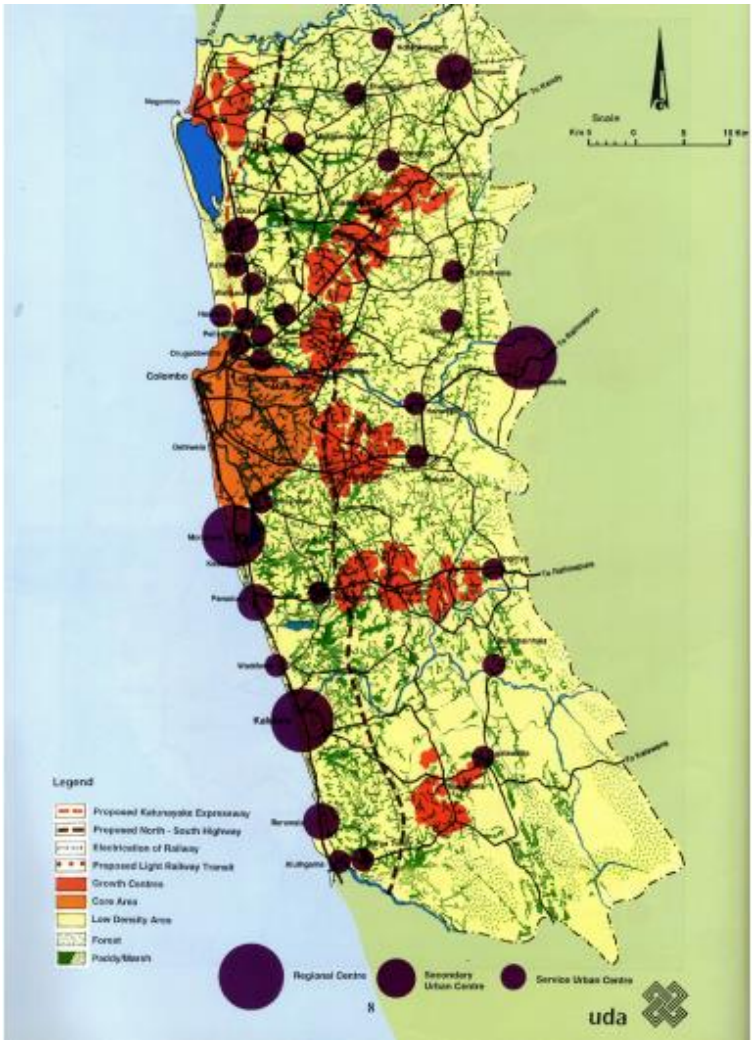

Source: Colombo Metropolitan Regional Structure Plan, 1998

2.2.2.3 Colombo City Development Plan

Subsequently, the Colombo City Development Plan prepared in 1999 aimed to develop the city of Colombo as a financial and commercial city in the South Asian region and to set up administrative and allied institutions in the suburbs of Maharagama, Battaramulla, Pelawatta and Mulleriyawa.

Map 2.6 Colombo City Development Plan – 1999

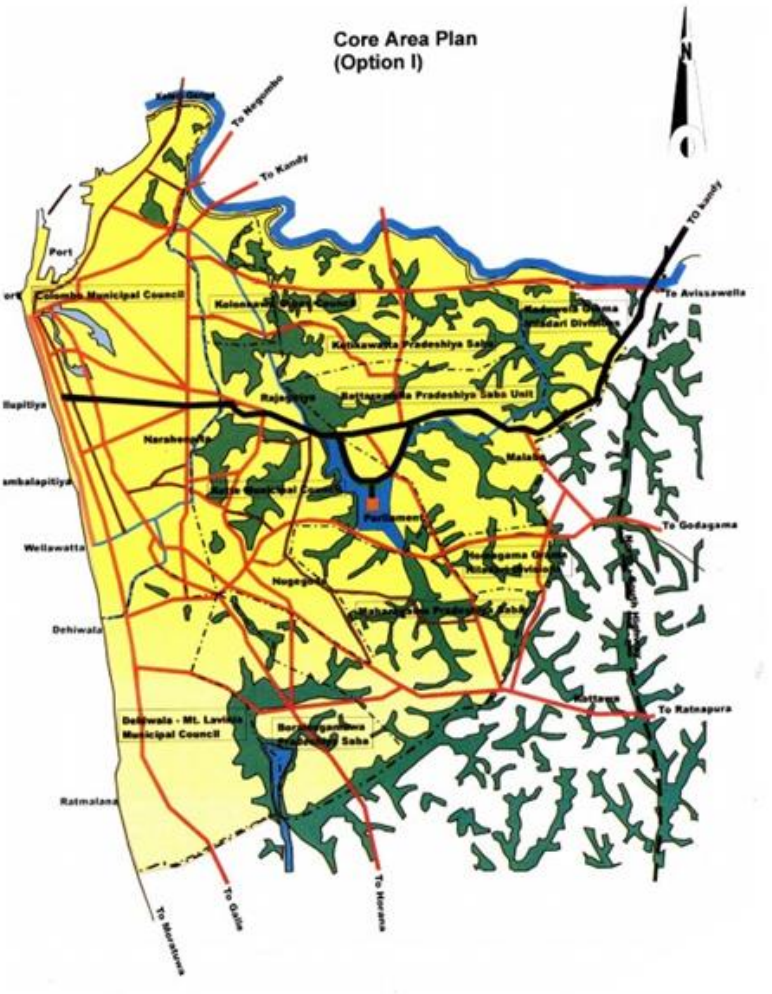

Source: Core Area Plan – 1999

2.2.2.4 Western Region Megapolis Plan (CESMA)

Western Region Megapolis Plan which was prepared in year 2004 envisaged to transform the City of Colombo into a world-class city, globally recognized as a thriving, dynamic and attractive regional hub that is the centerpiece of 21st Century Sri Lanka.

The vision of the plan was, "An oasis of aspiration, heritage, recreation and glorious living". The Plan aims on decentralization of direct development to the eastern, southern and northern parts of the region with Colombo as the core development area. Also development of the city based on Garden and Green Finger Concepts and adoption of 'Live, Work, Play' concept to promote a better quality of life by enabling many people to live close to their areas of work.

Map 2.7 : Western Region Megapolis Plan, 2004



Source : Megapolis Plan ,2004

2.2.2.5 Maharagama Development Plan – 2008 - 2020

Map 2.8: Zoning Plan, Maharagama Urban Council area – 2008 - 2020

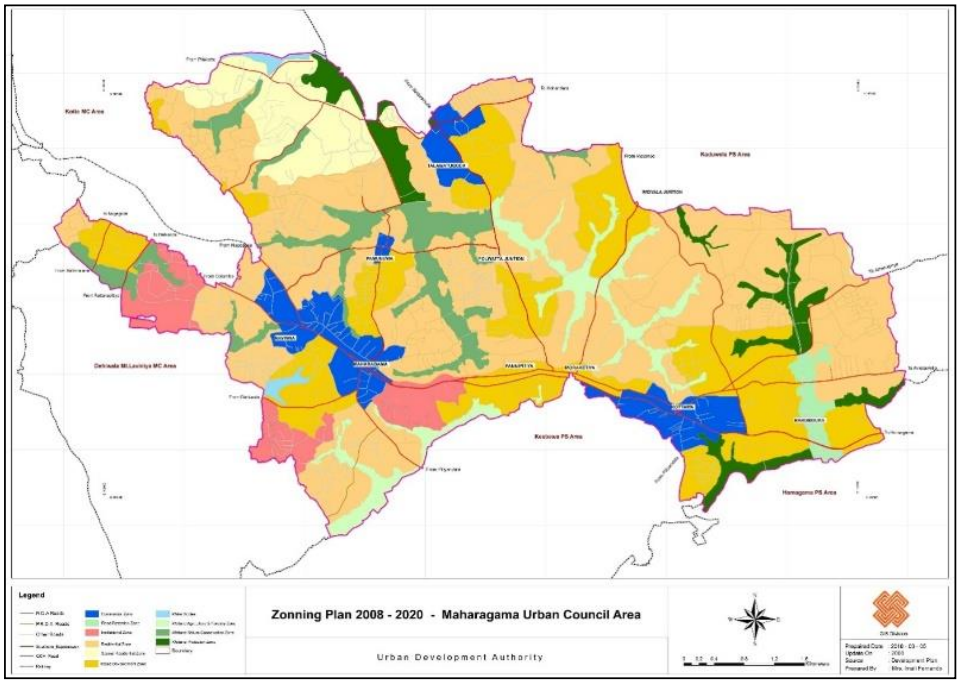

Source: Maharagama Development Plan 2008-2020

Maharagama Development Plans for the period 2008-2020 has been prepared for the Maharagama Urban Area where semi-urban development features are developing. The priority for development has been given for residential development while the commercial development based on the cities of Maharagama, Kottawa and Thalawathugoda. This Plan enforce building and development activities in the area.

2.2.2.6 Western Region Megapolis Plan

The Western Region Megapolis Plan was prepared with the aim to transform Sri Lanka into a high income developed country, with the key objectives of "Economic Growth and Prosperity", "Social Equality", "Access and Security", "Environmental Sustainability and Individual Happiness" in 2016.

Further, this Plan has identified Maharagama as a city located in the Intermediate Development Zone.

Accordingly, the implementation of these Plans at different times had an impact on the development of the Maharagama area physically, economically, socially and environmentally.

Map 2.9: Western Region Megapolis Plan

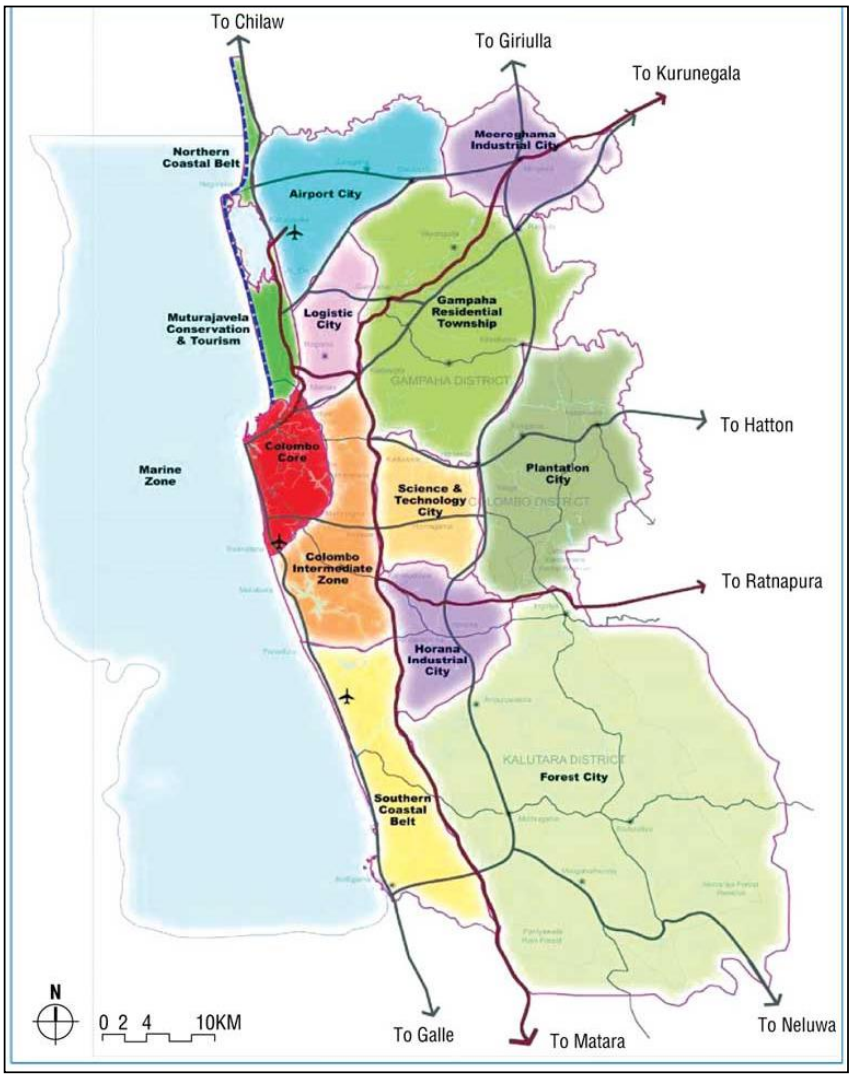

Source: Western Region Mega Polis Plan – 2016

2.2.3. National Policies applicable to Maharagama Development Plan – 2021 - 2030

The direction of the Development Plan has been mainly focused on the ten principles according to the policy statement of the present government, "the vision for prosperity that builds the country". Priority has been given for the health and a home for every family which is coming under the fourth principle, people centred economy coming under seventh principle and sustainable environmental policy coming under eighth principle of the above mentioned ten principles.

Figure 2.6 : National Policies applicable to Maharagama Development Plan – 2021 -2030

Chapter - 4

A Productive Citizen and a Happy Family

Human resources will be the foundation for creating a prosperous country. Therefore, human resource development will be the primary responsibility of our government.

A Wise Citizen: A Society Endowed with Knowledge

If we wish to see our younger generation becoming productive citizens, it is essential to impart to them new knowledge and skills. We will focus special attention on preparing an action plan on education from pre-school to the tertiary level including technical education. We will expand opportunities for technical education and the use of technology among students.

From Mother's Lap to Teacher's Care

We have identified the importance of pre-schools, day-care centres and early childhood development centres in the field of education.



Health First

Health is one of the main pillars in human capital development. Health is not restricted to physical, mental and social wellbeing, but applies to spiritual well-being as well. Healthcare will be delivered throughout the country on the basis of a National Health Policy.

Chapter - 8

A Sustainable Environmental Policy

The breakdown of the balance in the environment by artificially modifying or adversely affecting the biosphere is considered a form of environmental pollution. Sustainable Environmental Policy is not just about environmental conservation, but also implementing balanced social and economic practices towards sustainable development.

Land

Land should be used solely for the benefit of the people in Sri Lanka. In order to do that it is important to re-activate the National Physical Plan. It is important to introduce scientific methods to improve sustainable agriculture, animal husbandry and plantation agriculture to achieve maximum financial gains while reducing the impact on the environment

Industries

The Linear Economy in which manufacturers produce goods using the existing raw materials and dispose of waste into the environment will be replaced with the Circular Economy in which waste in one industry can be used as raw material in another. (Re-use, Re-cycle, Re-purpose). This will create eco-industrial zones and pave the way for a green economy.

Waste Management

The first step in the waste management process will be to make people aware that waste is their own creation. Necessary action will be taken to minimize waste generation. Sustainable consumption concepts will be introduced from a person's childhood.

Biodiversity

The sustainability of land and water resource management will be ensured while taking proactive measures to increase national forest cover by 30%. Appropriate and definitive measures will be taken to identify areas for reforestation purposes.

Settlements and Cities

When establishing settlements, potential areas will be selected that will have minimum environmental impact while no large-scale developments will be allowed in identified environmentally sensitive areas.

Environmental Education

Strategic and targeted programmes will be planned and implemented to increase awareness and active engagement within communities with regard to issues such as forest conservation, soil conservation, coastal conservation, waste management, energy management and noise pollution management.

Source: Vistas of Prosperity and Splendour, 2019

2.2.4 Physical background of Maharagama Planning Area

(a) Land Use

When consider the land use of Maharagama Urban Council area, more than 60% of the total land area is used for residential purpose and 15% for home gardening and paddy cultivation. In addition, about 2.68% of the total land area is consist with marshy lands and wetlands. 13.15% has been reserved for commercial and other buildings.

Table 2.1 : Land use Pattern – Maharagama, 2019

Use	Land Extent (Ha.)	%
Residential	2446.3	60.53%
Commercial	126.81	3.35%
Religious	42.25	1.10%
Other (Offices, Health, Institutions, Education etc.)	373.44	9.80%
Roads	202.15	5.30%
Paddy Cultivation	473.99	12.52%
Other Cultivations	148.03	3.90%
Marshy Areas	67.39	1.70%
Water Areas	37.19	0.98%
Common Areas (Playgrounds, Open Areas)	22.44	0.59%
Total	3940.0	100%

Source: Resource Profile – 2019

Figure 2. 7 : Land use in Maharagama

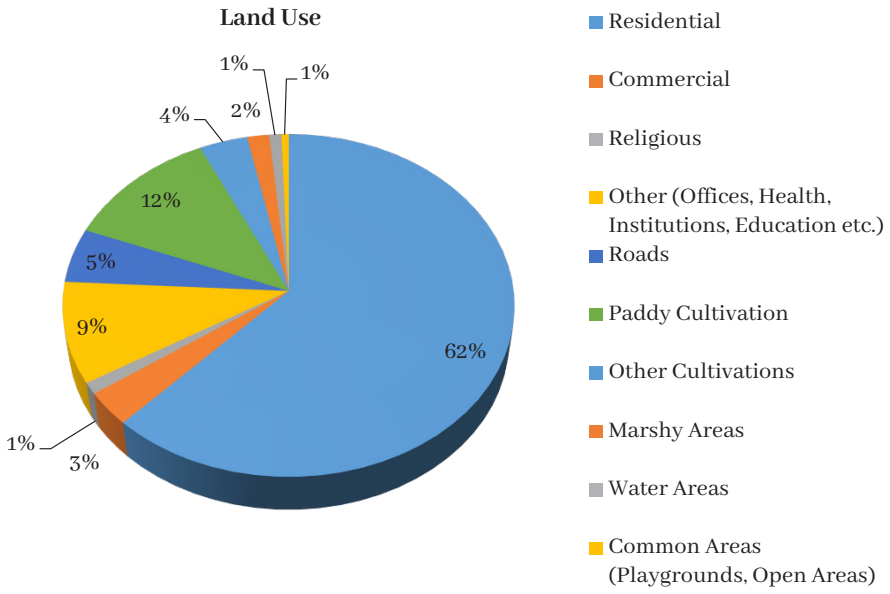

Prepared by: Planning Team, Colombo Metro Region Division, UDA, 2021

Map 2.10 : Land use in Maharagama

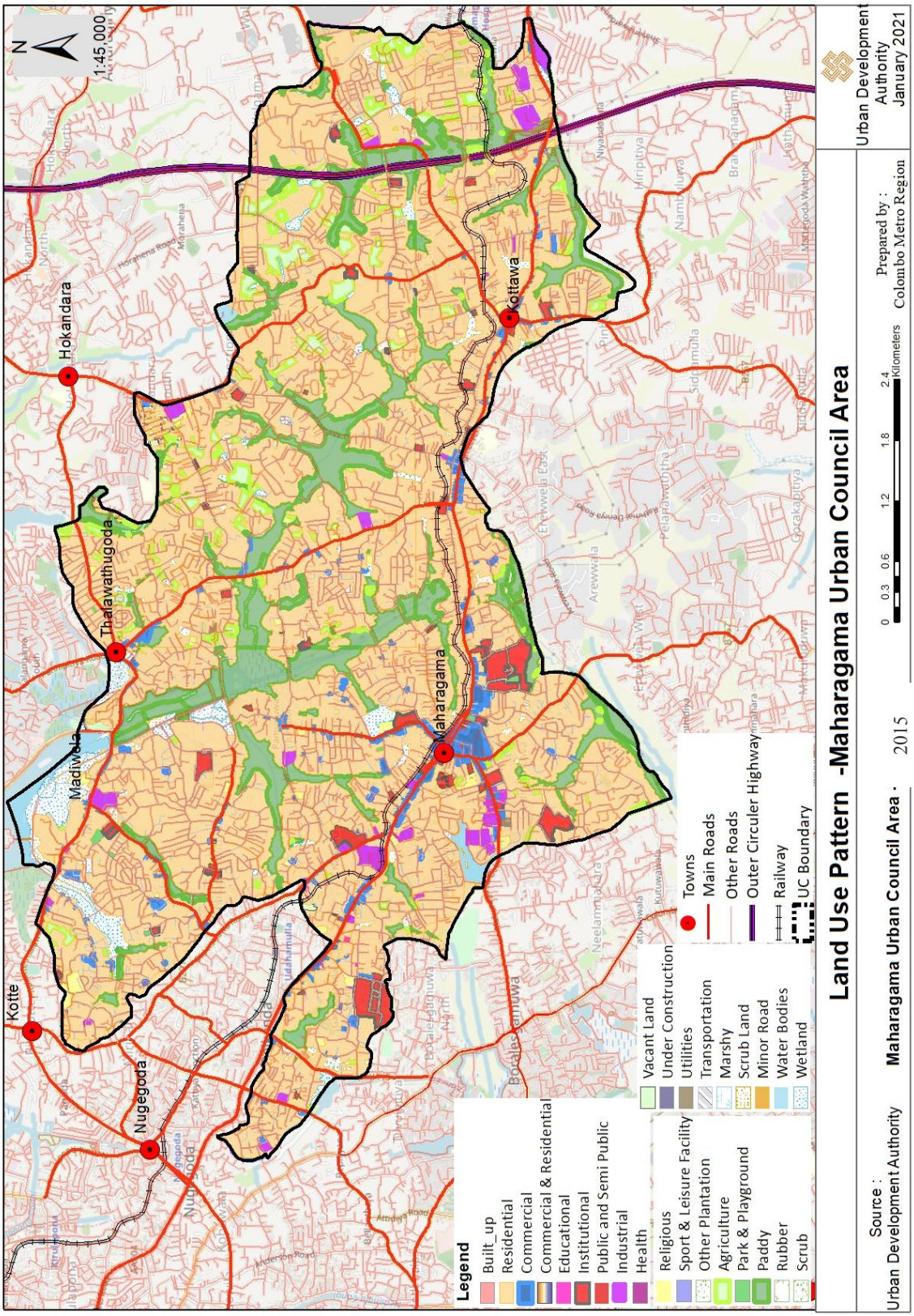

Prepared by: Planning Team, Colombo Metro Region Division, UDA, 2021

When consider the residential land use, there is a high demand for residential use in Gangodawila, Godigamuwa, Mirihana, Madiwela, Navinna, Depanama, Wattegedara etc. When comparing the land use in the year 2002, fragmentation of existing coconut and rubber lands and reclamation of paddy lands are relatively high in this area.

When consider the commercial use, there is a high attraction for commercial activities in the surrounding areas of Maharagama, Kottawa and Thalawathugoda. It also appears that these developments are expanding mainly as a linear development along the main road. It is also seen that service providers are expanding in the vicinity of Thalawathugoda and Pannipitiya. In addition, with the construction of the Makumbura Multi model Transport Centre, the area from Kottawa to Makumbura is showing a rapid development.

(b) Highway Network

The road network of the Maharagama area connects Dehiwala, Boralesgamuwa, Piliyandala, Athurugiriya, Malabe, Homagama and connects the Western, Sabaragamuwa and Uva Provinces through High Level Road (A4). The Kelaniweli Railway line also runs from Maradana to Avissawella via Maharagama. The Southern Expressway connects the Southern Province and Gampaha area connects through the Outer Circular Highway and facilitates transportation to various parts of the country via Makumbura, which is the first multi modal transport hub of Sri Lanka.

Map 2.11: Road Network, Maharagama

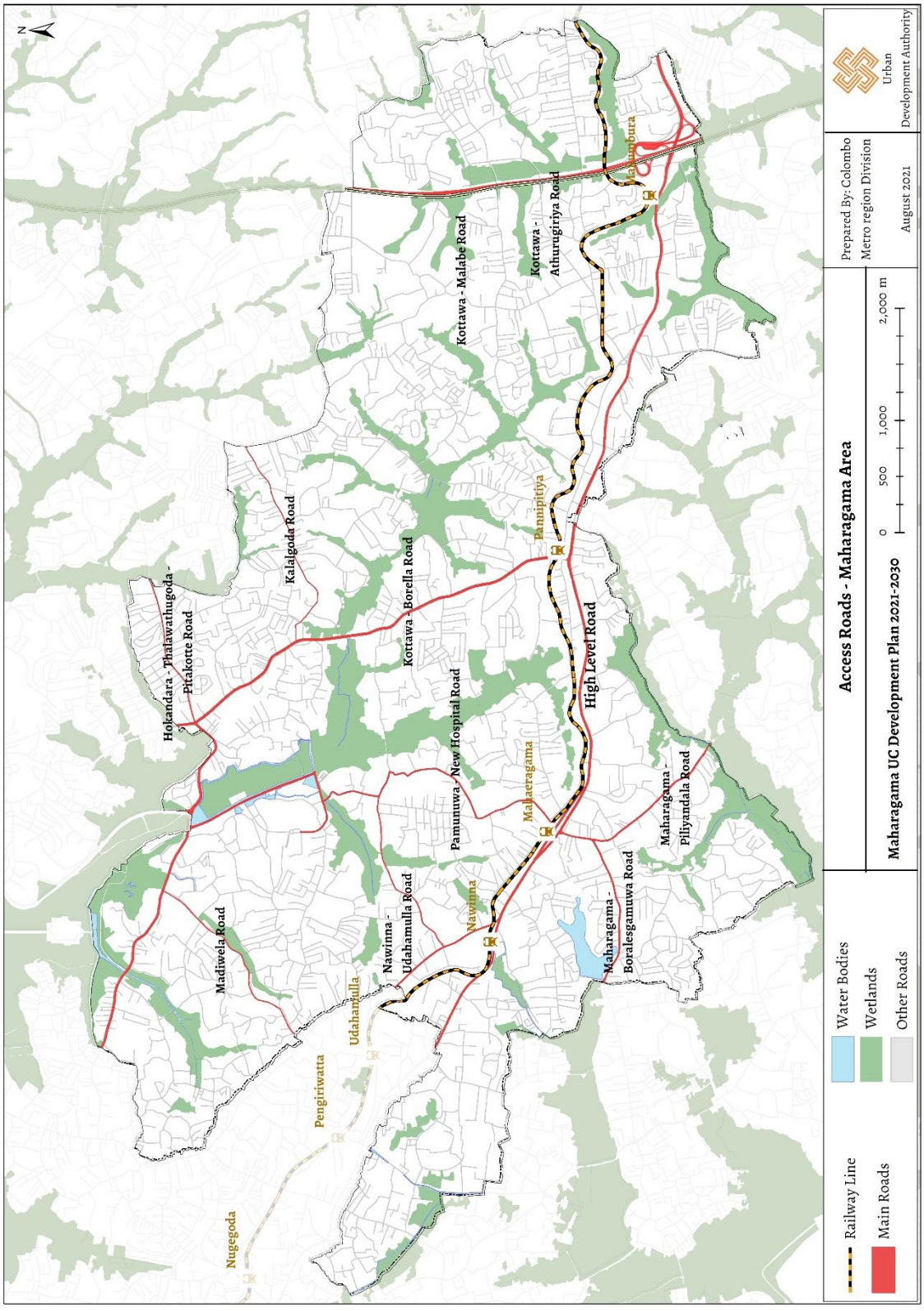

Prepared by: Planning Team, Colombo Metro Region Division, UDA, 2021

Map 2.12 : National Connectivity

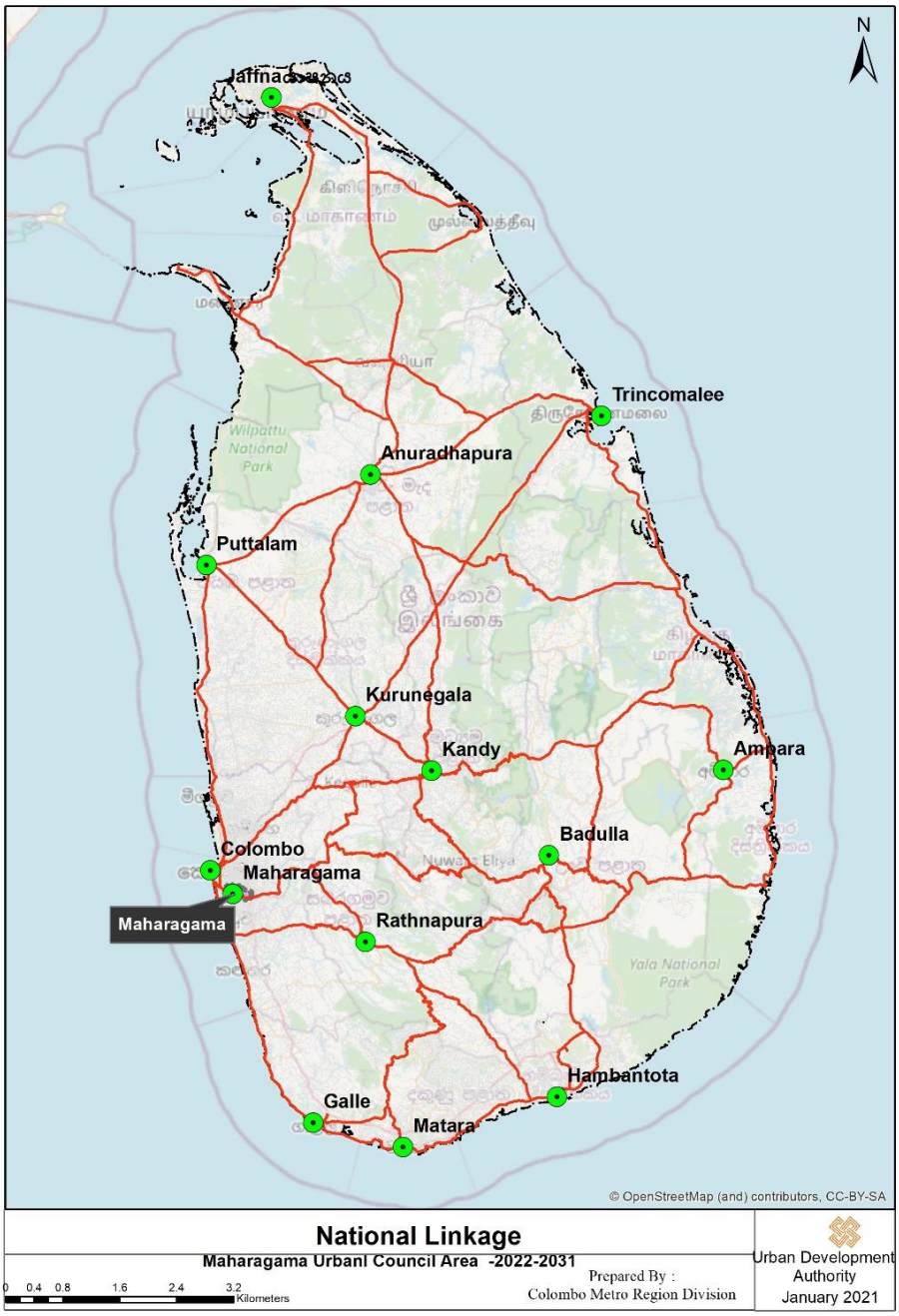

Prepared by: Planning Team, Colombo Metro Region Division, UDA, 2021

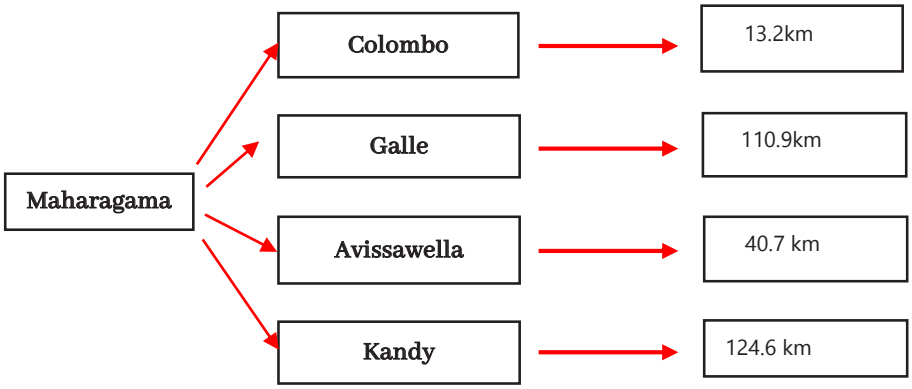

Map 2.13 : Regional Connectivity

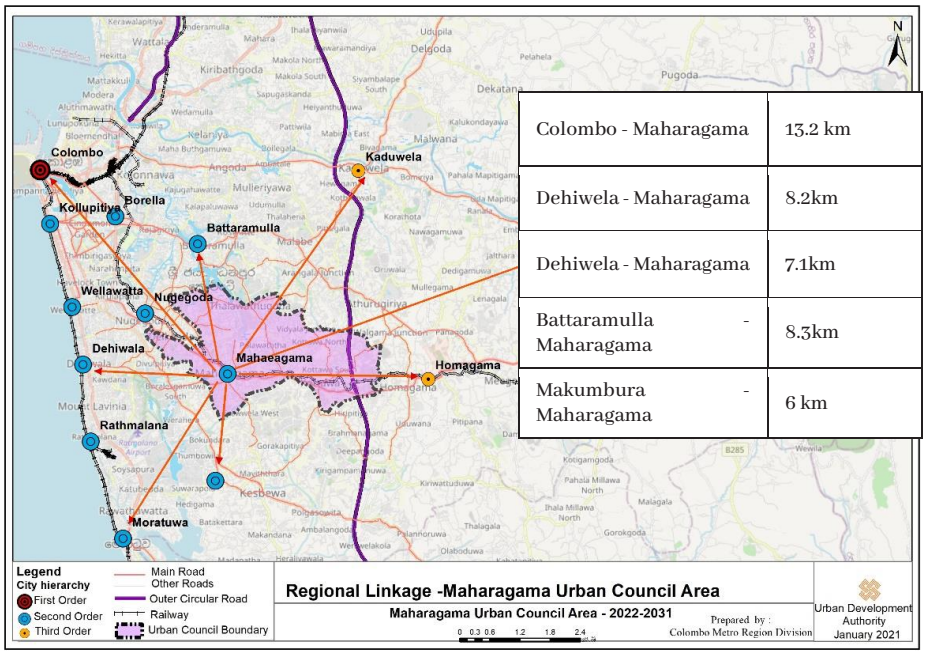

Prepared by: Planning Team, Colombo Metro Region Division, UDA, 2021

2.2.5 Social background of Maharagama Planning Area

(a) Population

Maharagama ranks sixth in the Colombo district in terms of population. The gross population density is about 5381 per sq.km.

Figure 2.8 : Population Distribution in Colombo District

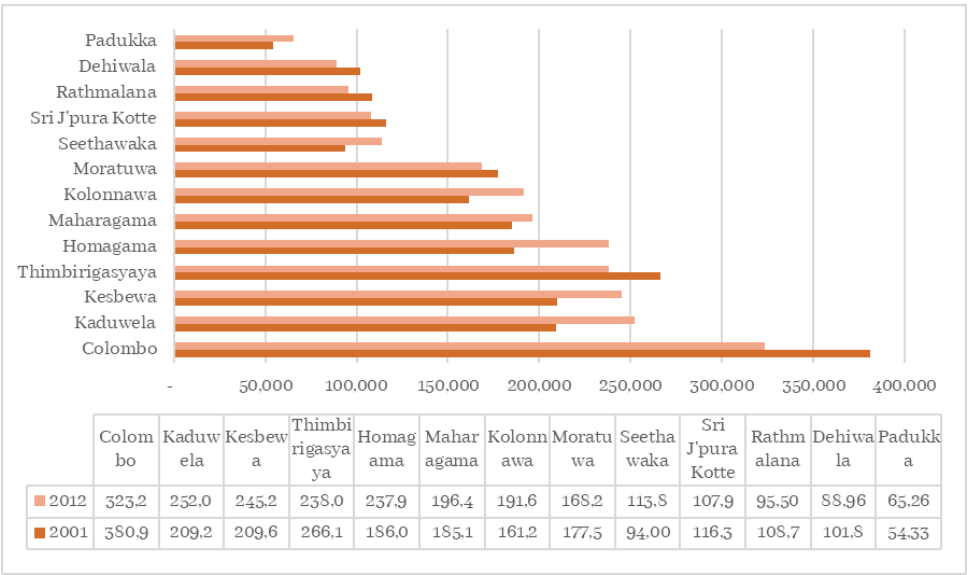

	Colombo	Kaduwela	Kesbewa	Thimbirigasyaya	Homagama	Maharagama	Kolonnawa	Moratuwa	Seethawaka	Sri J'pura Kotte	Rathmalana	Dehiwala	Padukka
2012	323.2	252.0	245.2	238.0	237.9	196.4	191.6	168.2	113.8	107.9	95.50	88.96	65.26
2001	380.9	209.2	209.6	266.1	186.0	185.1	161.2	177.5	94.00	116.3	108.7	101.8	54.33

Source: Department of Census and Statistics – 2012

The population growth in the Maharagama area is 0.53% during the period of 2001-2012 and 0.75% during the period 2012-2019.

Table 2.2 : Population Growth – Maharagama

Total Population in 2001	Total Population in 2012	Population Growth 2001-2012	Total Population in 2019	Population Growth Rate 2012-2019	Forecasted Population for 2030
185,193	196,423	0.53%	212,014	0.75%	235,650

Source: Resource Profile - 2019, Department of Census and Statistics – 2012

According to the 2001 and 2012 Reports issued by the Department of Census and Statistics and the Resource Profile for the years 2014, 2016 and 2019 issued annually by the Maharagama Urban Council, 532 / C - Wattegedara Grama Niladhari Division has the highest population out of all Grama Niladhari Divisions located within the Maharagama Urban Council area. That is as high as 8782 people.

When consider the gender composition of the Maharagama Urban Council area, 47% are males and 53% are females. According to the age structure, the male and female infant populations under the age of 5 are 7230 and 8516 respectively and the male and female population between the ages of 6 and 18 are 25950 and 27961 respectively. The labour force of male and female between 19 and 60 years are estimated as 51,370 and 57,874 respectively and the male and female senior population over the age of 60 is estimated as 17,638 and 23,730, respectively. Accordingly, when consider the labour force (between the ages of 19 – 60), it is 49% of the total population. It appears that the high value of the workforce can make a positive contribution to the economy of this region.

Figure 2.9 : Age vise population

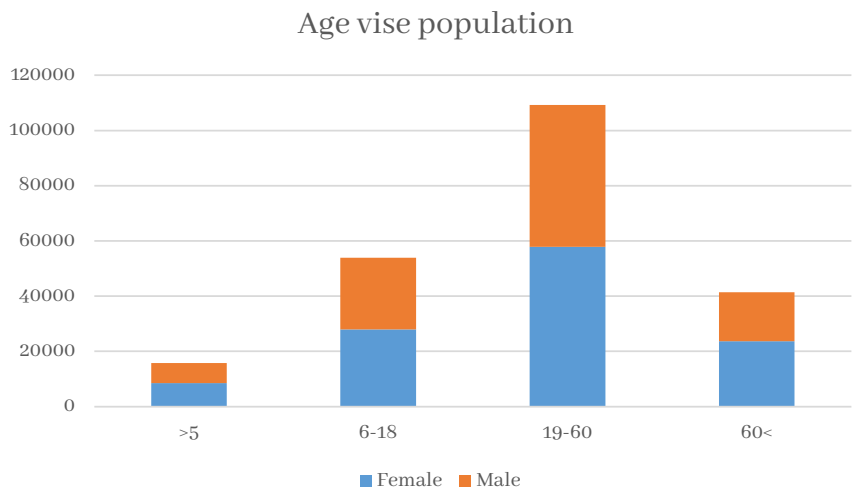

Source: Resource Profile - 2019

Sinhala - Buddhists are the major ethnic group in the Maharagama Urban Area and other ethnic groups are slightly spread out.

Figure 2.10 : Population according to Ethnic Distrbution

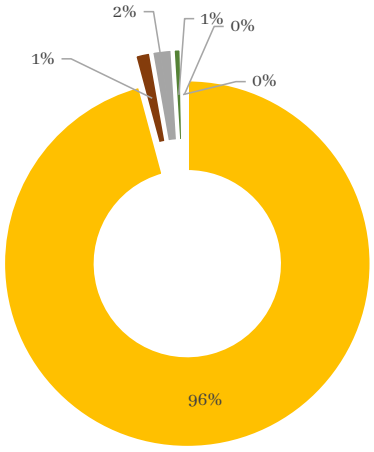

Total Population	211,443	
202,579 Sinhalese		95.81%
2,986 Tamil		1.41%
3,809 Muslim		1.80%
1,518 Burger		0.72%
390 Male		0.18%
161 Other		0.08%

Source: Resource Profile - 2019

2.2.6 Economic background of Maharagama Planning Area

People of the Maharagama area are employed in Government, Semi Government, Private Sector, Agricultural Sector, Industrial Sector, Self-Employment, etc. The textile industry can be identified as a specialized economic industry unique to Maharagama. Also there are various small, medium and large scale industries spread throughout the area.

Information on the economic status of the people are provided through the classification of the employment sector. Accordingly, the number of employees employed in various sectors in accordance with the Resource Profile in 2019 is as follows. Thus, it can be identified that most of them are employed in the private sector. Table 3 shows that the contribution of women to the economy of the area and it is also very high.

Table 2.3 : Employment in Maharagama

Sector	Female	Male	Total	Percentage (%)
State Sector	7231	6820	14051	12.62%
Semi - State Sector	4272	5004	9276	8.3%
Private Sector	20345	24014	44359	39%
Agricultural Sector	361	874	1235	1.1%
Industrial Sector	1029	3439	4468	4%
Service Sector	3580	4263	7843	7.4%
Self-Employment	6911	4685	11596	10.4%
Labour Work	791	2166	2957	2.6%
Foreign Employment	1020	1591	2611	2.3%
Part time Jobs	1276	1293	2569	2.3%
Unemployed	6208	4156	10364	9.3%

Source: Resource Profile – 2019

Figure 2.11: Employment

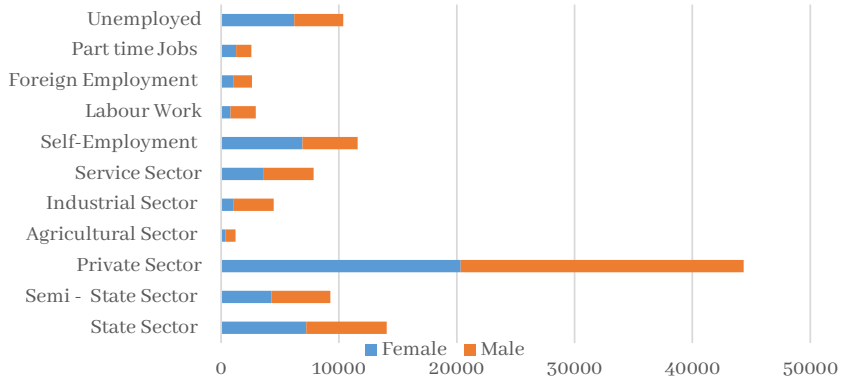

Source: Resource Profile – 2019

According to the statistics for the year 2019 in the Maharagama Municipal Council area, the number of families can be identified according to the monthly income levels. Accordingly, the percentage of those earning less than Rs.3000 per month is 1% and the majority are between Rs.20000-25000 and those earning more than Rs.25000 per month. This provide evidences to the relatively high economic level of the area.

Figure 2.12: families according to the monthly income levels

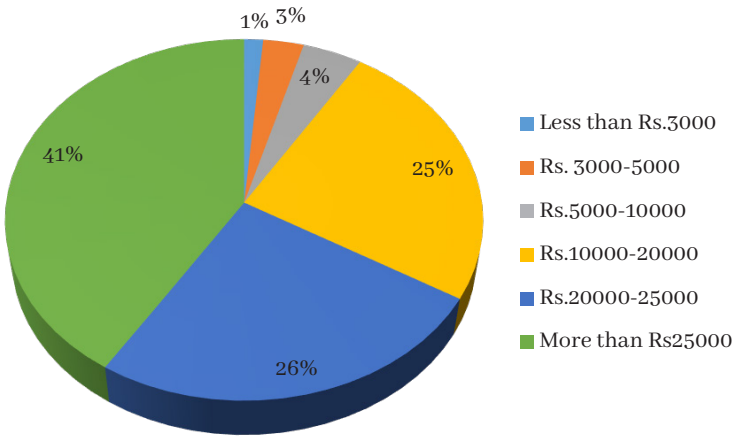

Source: Resource Profile – 2019

Pamunuwa has a long history of being a trading center for the textile industry. As a result, the city of Maharagama has attracted more people. A large number of textile related buildings are spread all over the city at present and it has become a unique economic feature of the city of Maharagama. It has become the major source of income of the majority of the people in the city.

Figure 2.13: Industry Distribution

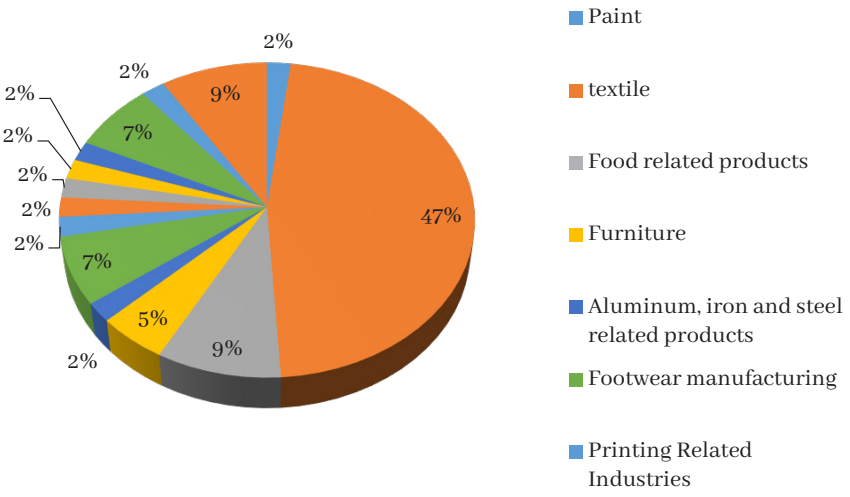

Source : Resource Profile - 2019

2.2.7 Service and Infrastructure background of Maharagama Planning Area

In terms of services and infrastructure, there are more permanent and semi-permanent houses in the Maharagama Urban Council area and most of the shanties are spread over in Maharagama, Udahamulla, Kottawa, Navinna and Mirihana areas.

Figure 2.14 : Categarization of Housing

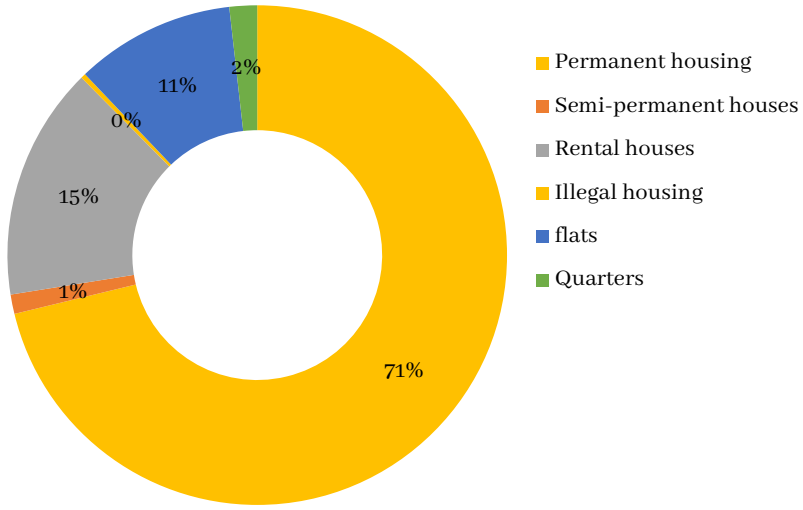

Source: Resource Profile – 2019

Accordingly, the majority of semi-permanent houses are located in the Thalapathpitiya area and the number is as high as 700. In addition, comparatively high no of semi-permanent houses are located in Kottawa town and Mirihana North. Also, most of the tenants live in the Wattegedara area, Kottawa South, Thalawathugoda West and Godigamuwa South areas. It is also noteworthy that unauthorized houses can be seen in Maharagama town and Pannipitiya North. Jambugasmulla, Godigamuwa South, Kottawa South, Maharagama town can be identified as areas with large amount of apartments.

There are 7 number of government lands in Rukmale West, 6 in Thalawathugoda West and 5 in Rukmale East making a total of 47 government lands in the Maharagama Urban Council area. Further, there are 244 unauthorized constructions including filling of wetlands could be seen in Maharagama Urban Council Area. It is also more common in areas such as Navinna and Mirihana North.

Figure 2.15 Unauthorized Constructions in Maharagama

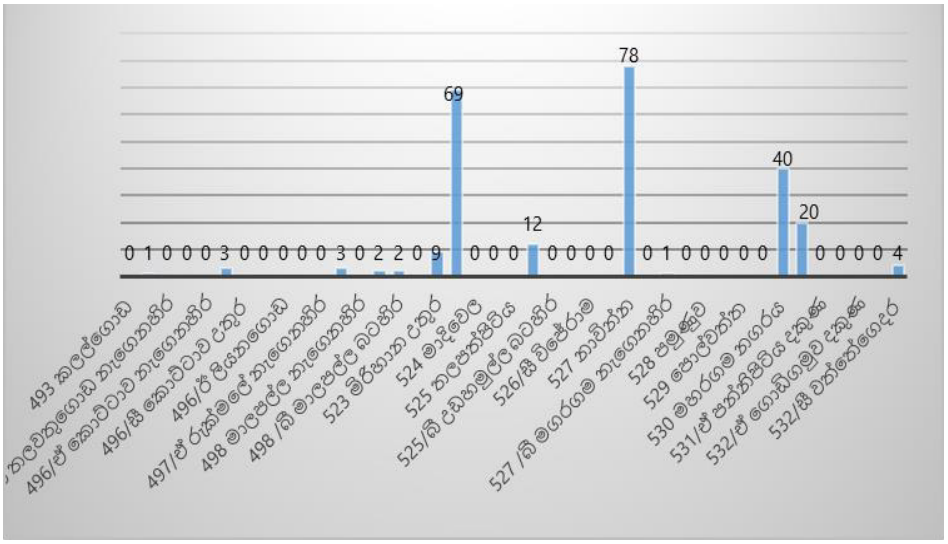

Source: Resource Profile – 2019

Maharagama Urban Council consists of 47359 (98.8%) houses with water sealed toilets and 428 (0.9%) houses have toilets with pits. There are 233 public toilets in the Urban Council area including main cities. Also 112 (0.3%) of the households have sanitation problems due to lack of toilets.

Table 2.4: Sanitary Facilities

Houses with Sanitary Facilities			
Houses with Toilets		No. of Public Toilets	Houses without Toilets
Water sealed	Toilets with Pits		
47359	428	233	112

Source: Resource Profile – 2019

Also, 50158 houses have electricity connection out of the total number of housing units in the Urban Council area, and 112 do not have electricity connection.

Most of the people in the Maharagama area use pipe borne water as their main source of drinking water and the number of people who use community water projects, tube wells, public wells and water schemes are minimal. The water treated by the Labugama or Kalatuwawa Water Treatment Plants is distributed by the National Water Supply and Drainage Board.

Infrastructure such as electricity connection, telephone facilities, sanitation facilities are also available for most of the households except a very few. (Resource Profile – 2019)

Map 2.14 : Existing Water Supply Network in Maharagama

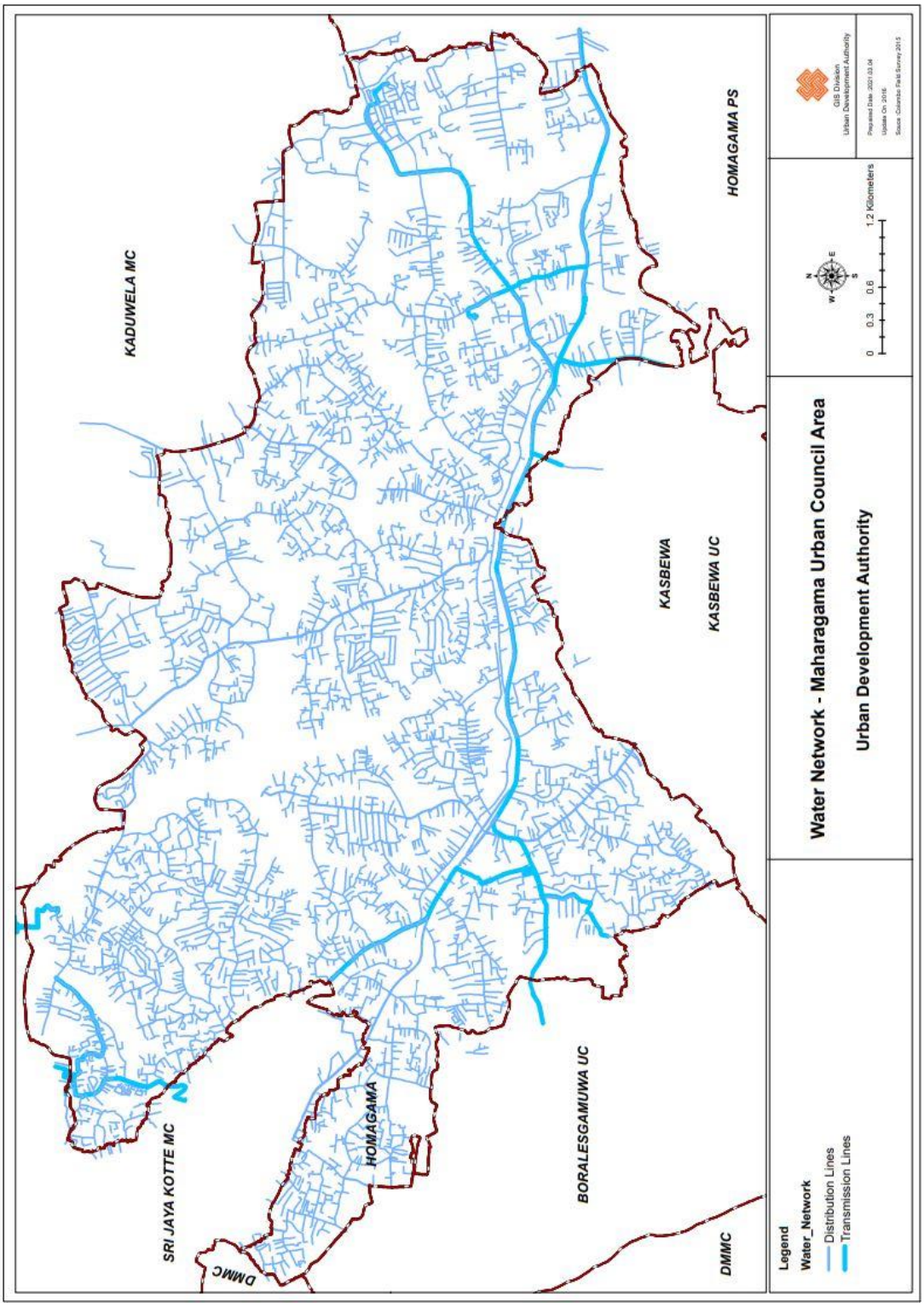

Prepared by: Planning Team, Colombo Metro Region Division, UDA, 2021

In order to maintain health care facilities and basic health services at the same level, there are several health care centres located within the Maharagama Urban Council area where a rapidly growing population lives. Clinics run by Navinna Ayurveda Hospital, Sri Jayawardenapura Hospital, Apeksha Hospital, National Dental Institute and Clinical centres run by Office of Maharagama, Medical Officer of Health, Clinical centres operating in several Grama Niladhari Divisions and several Private Dispensaries could be identified as the health centres located within the area. In addition, the Kalubowila Hospital is located close to this area and the Colombo General Hospital is also located about 15 k.m. to this area.

Map 2.15: Distribution of health care facilities

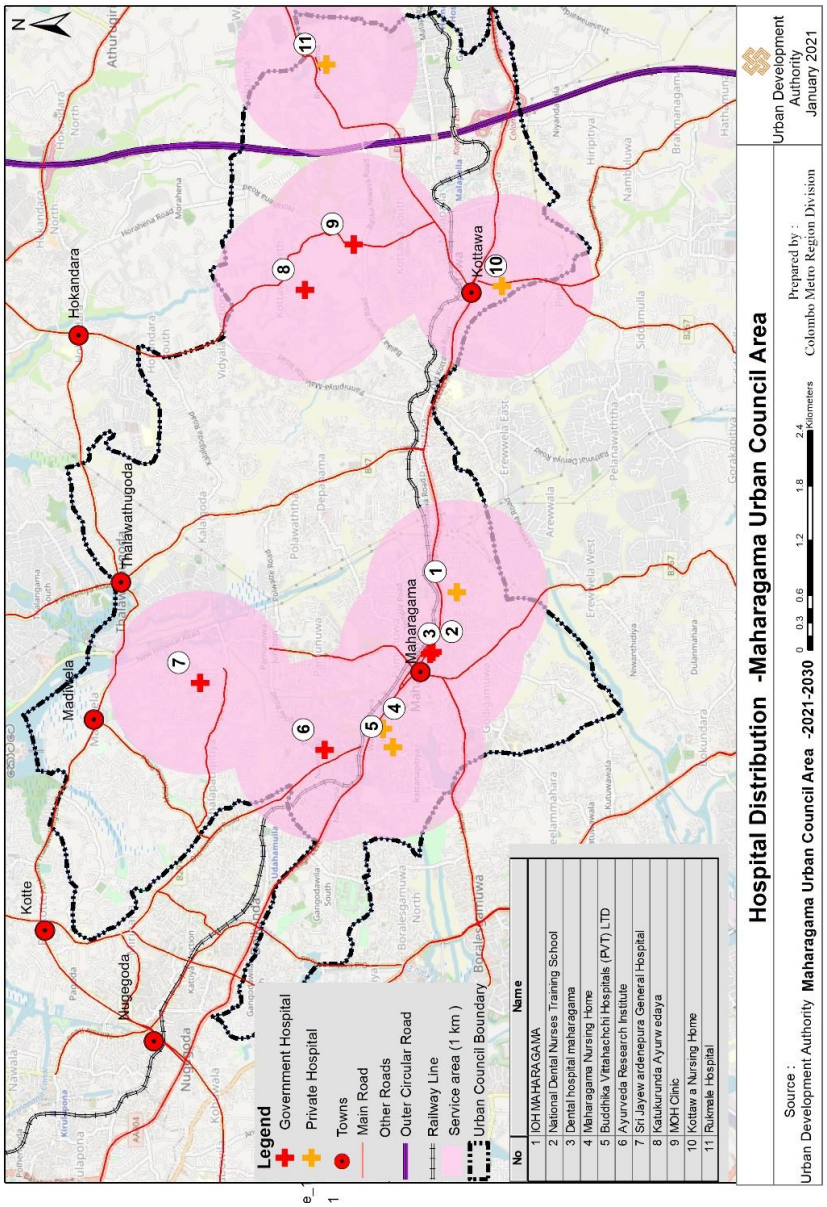

Prepared By: Planning Team, Colombo Metro region Division, UDA, 2021

There is a high level of education in the Maharagama Urban Council area. There are 99 registered Pre-Schools in operation in this area and 23 have been referred for registration by January 2020. There are 24 Government Schools in the area and problems have arisen with regard to school education at present are as follows.

- All students who pass with a higher rank from the Scholarship Examination and the GCE Ordinary Level Examination resign and go to Colombo schools due to their proximity to the city of Colombo.

- Decrease in the number of students entering certain schools in the Divisional Secretaries Division due to the high competition that exists only for few schools for Grade 1 based on scholarship.

However, schools are classified as 8 Major Schools at National level, 7 Secondary level schools and 8 Tertiary level schools in terms of grades.

Higher Education Institutions such as Sri Jayewardenepura University, National Institute of Education, Maharagama Teachers College, National Youth Services Council, Maharagama Vidatha Resource Centre, Vocational Training Centre under Vocational Training Authority at Thalawathugoda, Katukurunda Rural Women's Training Centre, Udahamulla Nenasala Centre and various other training institutes are located in the Maharagama Urban Council area.

Map 2.16: Distribution of Educational Facilities

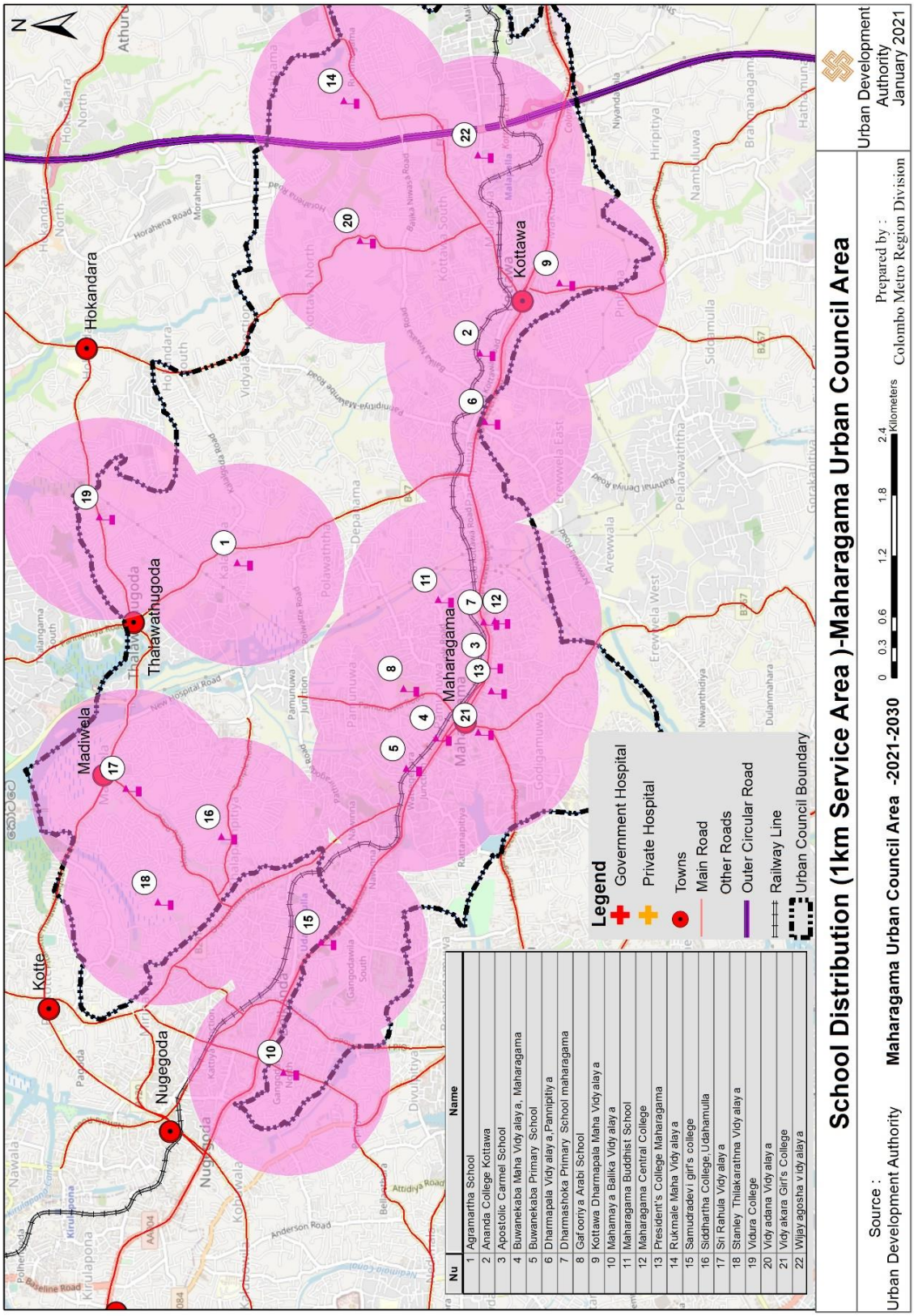

2.2.8 Environmental background of Maharagama Area

Maharagama Urban Council area belongs to the low country wet zone and is located at an altitude of 10-30 m above sea level and it can be seen that there are many low lying areas throughout this area. The soil of this area is swampy and high marshy and the drainage system that flows through the lowlands consists of small canal systems such as Katu Ela and Kibula Ela.

Maharagama area can be identified as an area free from natural disasters such as landslides and floods. However, due to rapid development of the area, it appears that settlement and industrialization are expanding rapidly. Due to this, with the development of low lying areas, paddy fields and wetlands in the area, natural disasters such as floods are more likely to occur in the future. With the increasing population, the problem of solid waste disposal has also arisen.

Paddy cultivation areas can be identified as the main eco-sensitive areas in the Maharagama Urban Area. 462.89 Ha. of paddy lands are spread over the planning area. There are also 67.4 Ha. of marshy lands to the northern and western part of the planning area. In addition, 37.2 Ha. of reservoirs, 1.7 Ha. of abandoned paddy lands are also included to the ecologically sensitive areas in this area.

At the 13th Summit of the Ramsar Convention on Wetlands (COP13) held in Dubai on 25th of October, 2018, 18 cities around the world were declared as Wetland Cities and Colombo became the only wetland city in South Asia. Accordingly, the areas around the wetlands and wetland dependent cities will be encouraged to use in a sustainable manner.

Following problems have been identified in relation to wetlands within Maharagama Area.

i. Due to the rapid reclamation of low lands and marshes without a proper plan and a control, decrease the land area to retain the excess water and many areas is flooded even with light rainfall.

ii. Environmental issues related to unauthorized construction, garbage disposal and sewerage in the lowlands.

iii. Improper drainage due to improper maintenance of major canals and tributaries and drainage is further blocked due to the presence of invasive plants.

iv. Discharge of waste from public toilets and houses that are not properly maintained into public drains and low lying areas.

Map 2.17: Environmentaly Sensitive areas, Maharagama

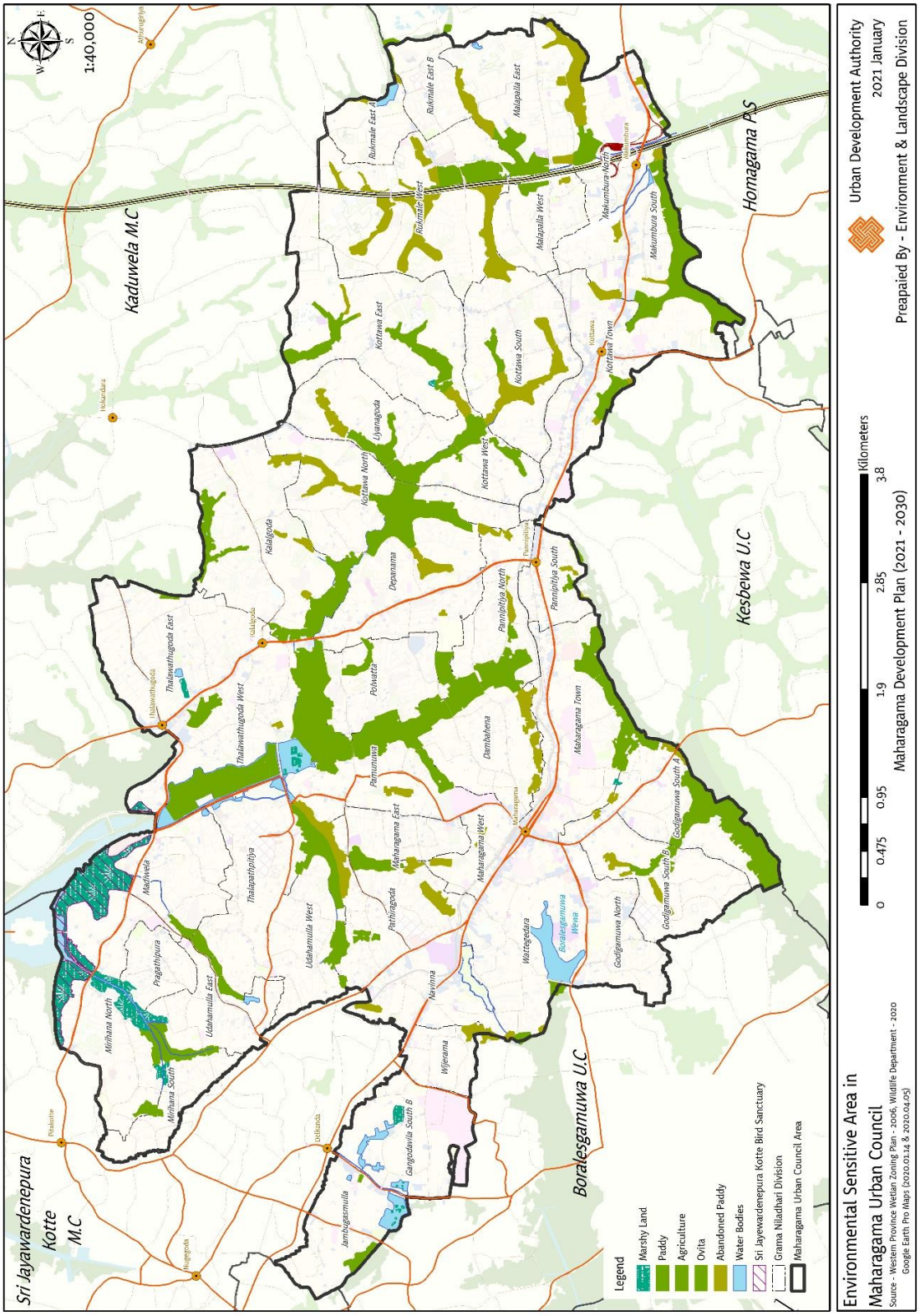

Prepared By: Planning Team, Environment & Landscape Division, UDA, 2021

Public open space is an important part of the urban environment that is under severe pressure due to urban development. Public open spaces provide a pleasant and natural environment as well as improve the quality of life in urban areas by performing essential environmental activities. Increasing attractiveness in urban areas also has potential economic benefits.

When consider the areas reserved for public outdoor recreation in the Maharagama Urban Council area, the space with easy access to the general public is limited.

It is evident that attention has not been paid to allocating sufficient open space for residential areas in the subdivision of land. The information regarding the public outdoor spaces available in the Maharagama Urban Council area is as follows.

Table 2.5 : Existing Public Outdoor Spaces

Ref. No.	Type of Park	Nos.	Extent (Ha.)
01	EPP (Existing very small parks)	11	1.06
02	EM (Existing small parks)	14	14.26
03	ELP (Existing nearby parks)	3	3.7
	ELIP (Existing linear parks)	7	5.8
Total		28	24.82

Source: Field Survey Data (2020), Urban Development Authority

Table 2.6 : Classification of Existing Parks

Ref. No.	Current Use	Type of Park	Grama Niladhari Division	Extent (Ha.)
Existing Linear Parks (ELP)				
1	Isuru Devapriya Stadium	ELP 1	Mirihana North	1.131936
2	Navinna	ELP 2	Navinna	1.206566
3	Stadium	ELP 3	Pragathipura	1.345984
Existing small parks (EMP)				
4	Stadium	EMP 1	Pragathipura	0.225089
5	Stadium	EMP 2	Pamunuwa	0.229766
6	Stadium	EMP 3	Rukmale West	0.238987
7	Stadium	EMP 4	Navinna	0.273238
8	Stadium	EMP 5	Rukmale West	0.289919
9	Children's Park	EMP 6	Thalapathpitiya	0.321827
10	Stadium	EMP 7	Mirihana South	0.363853
11	Small Park	EMP 8	Kottawa East	0.391858

12	United Stadium	EMP 9	Depanama	0.40616
13	Playground & CP	EMP 10	Mirihana North	0.57584
14	Rukmalgama Playground	EMP 11	Rukmale East - B	0.75543
15	Small Park	EMP 12	Thalapathpitiya	0.89895
16	Papiliyana Playground	EMP 13	Jambugasmulla	0.95342
17	Playground	EMP 14	Maharagama Town	0.96924
Exisisting very small park (EPP)				
18	Volleyball Court	EPP 1	Godigamuwa North	0.05786
19	Children's Park	EPP 2	Rukmale East - B	0.07192
20	Galpotta CP	EPP 3	Kalalgoda	0.07196
21	Children's Park	EPP 4	Maharagama Town	0.08175
22	Pere School Playground	EPP 5	Godigamuwa South - B	0.08423
23	Aruna Community Centre Playground	EPP 6	Maharagama East	0.08588
24	Cultural Centre - CP	EPP 7	Madiwela	0.09181
25	Very small park	EPP 8	Malapalla West	0.09551
26	Pathiragoda Playground	EPP 9	Pathiragoda	0.13912
27	Jayagathpitiya Playground	EPP 10	Pathiragoda	0.14125
28	Play Ground	EPP 11	Godigamuwa North	0.14336

Source: Field Survey Data – 2020, Urban Development Authority

Map 2.18: Existing Playgrounds and Parks

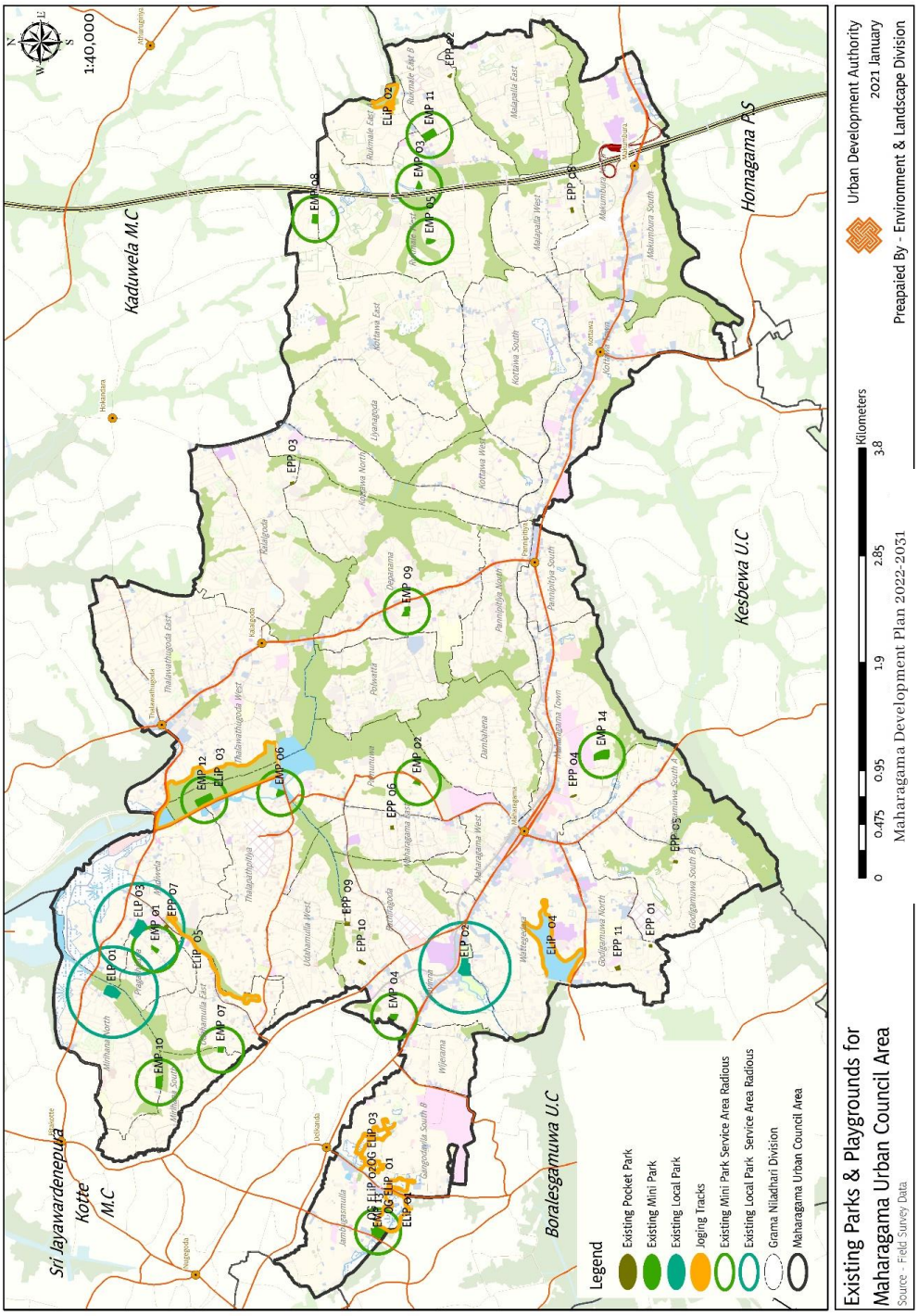

Prepared By: Planning Team, Environment & Landscape Division, UDA, 2021

Archaeological sites and places of cultural value are not so much found within the Maharagama Urban Council limits. Archaeological sites are the sites identified by the chronology of monuments and sites of historical and cultural significance are those that are descended from written, traditional, oral or folklore. Accordingly, Maharagama Urban Council area can be identified as an area with very few ancient sites belonging to both these types. Accordingly, Maharagama Sri Vipasshyaramaya, Ganelanda Purana Rajamaha Viharaya, Ganelanda Vishnu Devalaya, Navinna Rajamaha Viharaya etc. plays a prominent role in Maharagama.

Map 2.19 : Places of Cultural, Religious, Architectural and Archaeological value

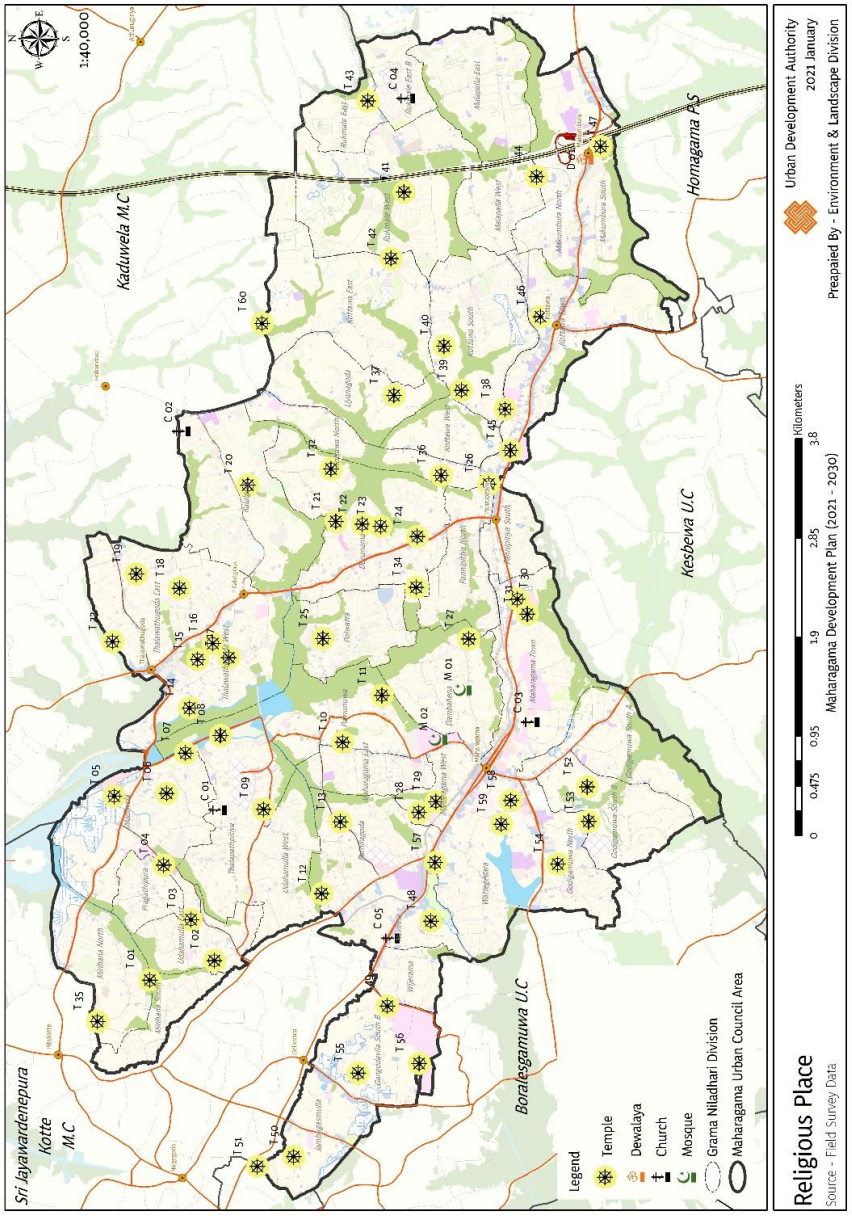

Prepared By: Planning Team, Environment & Landscape Division, UDA, 2021

2.3 Delineation of the Planning Area

In determining the planning boundary of the Maharagama Urban Council area, geographical boundary, functional boundary and administrative boundary as well as development pressure and environmental sensitivity were taken into consideration.

a) Geographical Boundary

City of Maharagama located about 15 k.m. South - East of Colombo city, is at a height of 10-30 m above Sea Level and no area within Maharagama is more than 30 m above sea level. There are no specific slopes or valleys in the study area. However, small water streams and canals could be seen.

The topography within 2 miles of Maharagama contains only modest variations in elevation, with a maximum elevation change of 131 feet and an average elevation above sea level of 56 feet. Within 10 miles also contains only modest variations in elevation (423 feet). Within 50 miles contains only modest variations in elevation (7,175 feet).

Due to the dense population in the area, there are no natural vegetation and forests. However, marshy lands and paddy fields could be seen. Therefore, these geographical features were taken into consideration when preparation of the Maharagama Development Plan.

Map 2.20: Elevation Profile of Maharagama

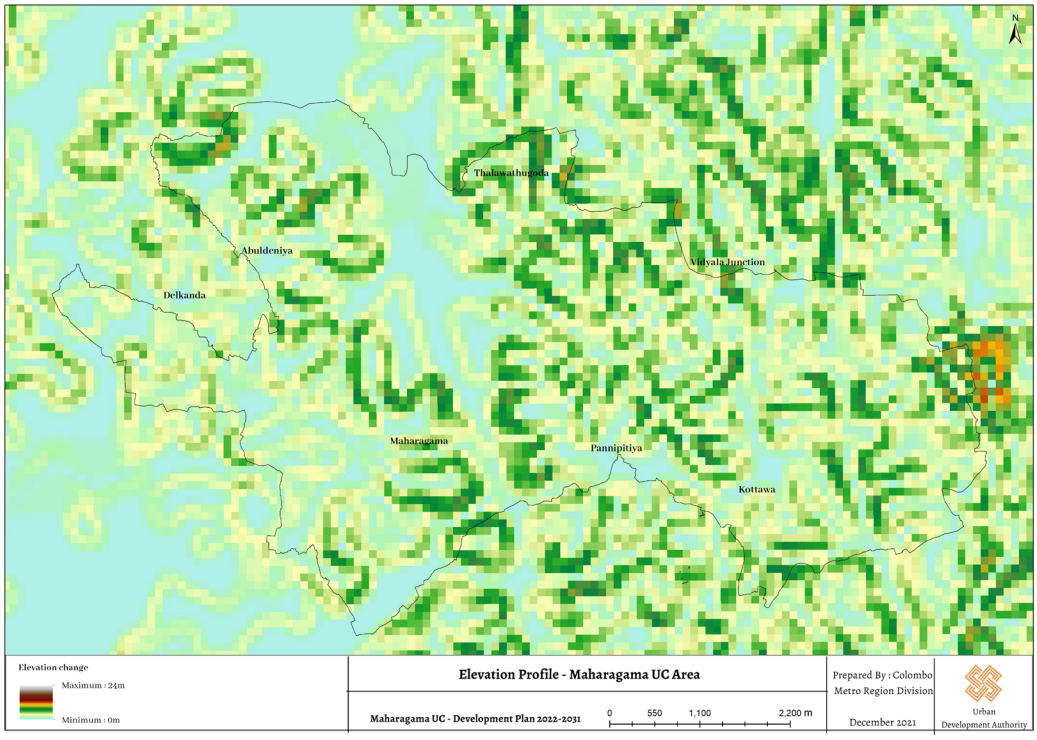

b) Functional Boundary of Maharagama

In addition to the residential population of Maharagama town, the commuting population is also relatively high. Since there are a number of nationally important institutions, people come from all over the country to obtain those services as well as targeting Pamunuwa Textile Centres.

Also, due to Maharagama is located bordering to the Capital city a large number of people pass through the city for administrative work. Therefore, attention has been made as a service city as well as a commercial city when preparation of this Development Plan.

(c) Administrative Boundary

The Maharagama Urban Council area, which consists of 41 Grama Niladhari is bounded by Kaduwela Divisional Secretaries Division to the North and North-East, Homagama Divisional Secretaries Division to the East and South-East, Kesbewa Divisional Secretaries Division to the South and South-West, Dehiwala Divisional Secretaries Division to the West (a small extent) and Sri Jayawardenapura Divisional Secretaries Division to the West and North - West.

No. of Divisional Secretaries Divisions

01

No. of Grama Niladhari Divisions

41

Land Extent (sq.km.)

39.4

Population (2019)

212,014

Expected Population in the year 2030

235,650

Commuting Population

70,671

Expected Commuting Population in the year 2030

200,000

d) Development Pressure & Environment Sensitivity

Accessibility Index (from Main Roads - (A, B & C) and access level), Urbanization Index, Density Index (Population Density, Population Growth) and Land Use Index (Land Use, Land Conversion) has been used to identify what kind of development pressure is taking place in the area and how it is spreading in the areas. (Map 2.22)

Also the environmental sensitivity of the area has been identified considering the water system (rivers / tributaries / lakes), water retention areas (wetlands), flooded areas, vegetation cover (forests, mangroves, paddy fields, cultivated areas, home gardens), geographical features (slopes) and human use resources (archeological sites, culturally important sites / heritage sites, religious places and parks / playgrounds). (Map 2.23)

Accordingly, it was identified that most of the areas such as Kottawa, Maharagama, Thalathugoda and beyond Nugegoda, Kotte and Hokandara are under development pressure and posing a threat to environmentally sensitive areas.

Accordingly, all these analyzes were used to determine the Planning boundary of the Maharagama area. However, Development plans are prepared for the all Local Authorities in the Colombo District. Accordingly, development plans are being prepared for the surrounding Local Authorities such as Kaduwela, Sri Jayawardenapura Kotte, Boralesgamuwa, Homagama and Kesbewa. Therefore, the Maharagama Urban Council area was used as the planning boundary for the Maharagama Development Plan as shown in Map 2.21.

Map 2.21 : Administrative Boundary

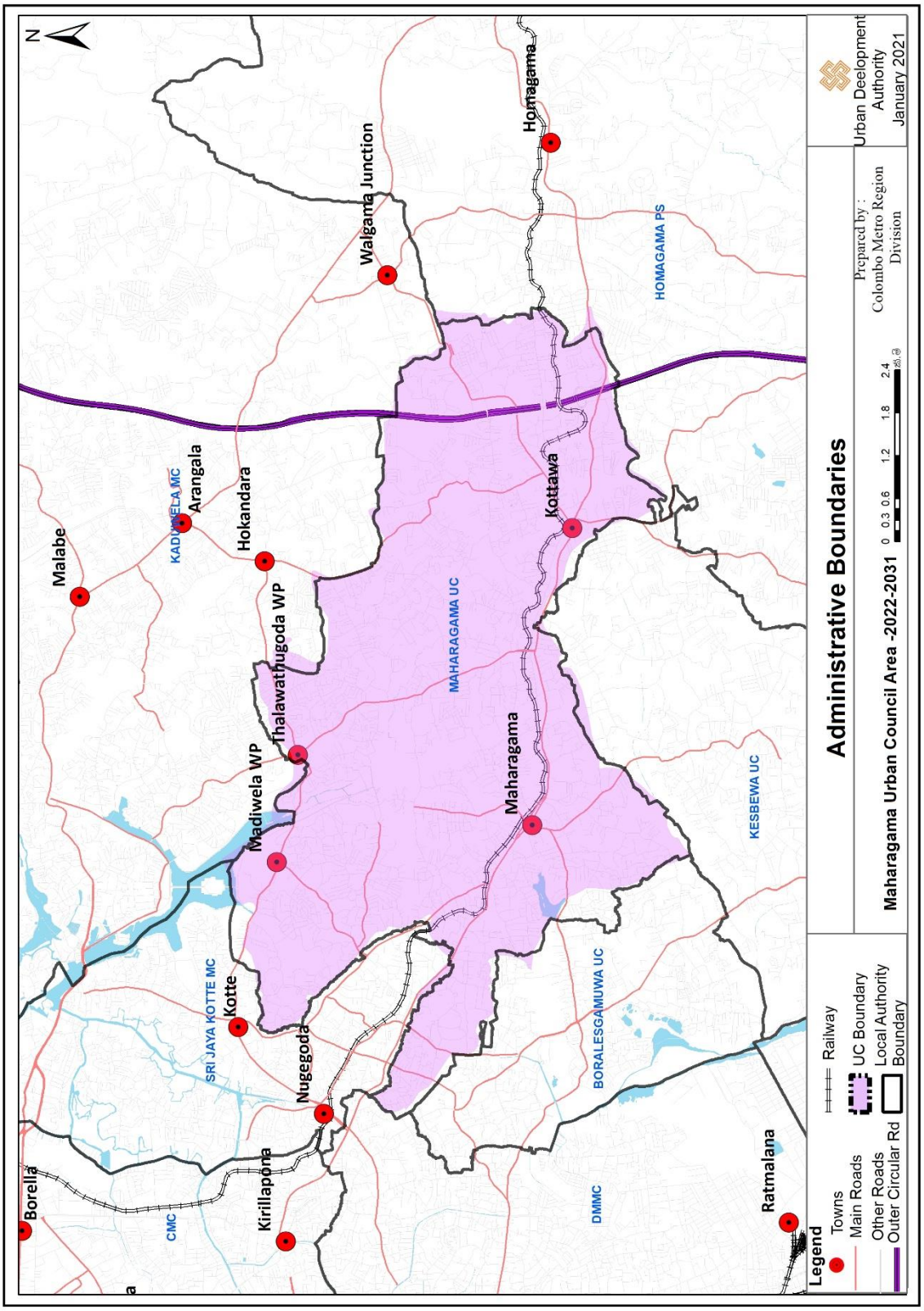

Prepared By: Planning Team, Colombo Metro region Division, UDA, 2021

Map 2.22: Development Pressure

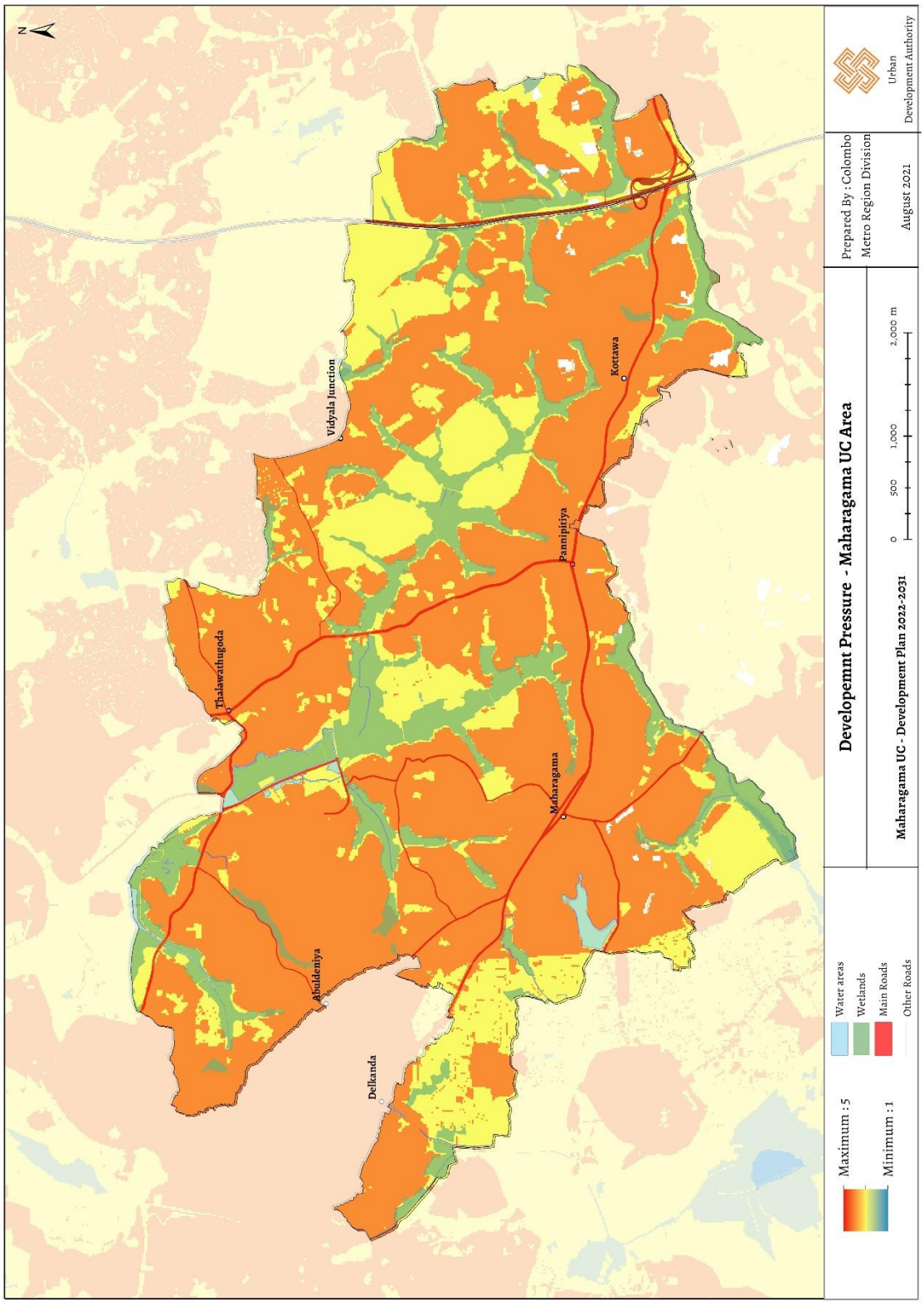

Prepared By: Planning Team, Colombo Metro region Division, UDA, 2021

Map 2.23: Environmental Sensitivity

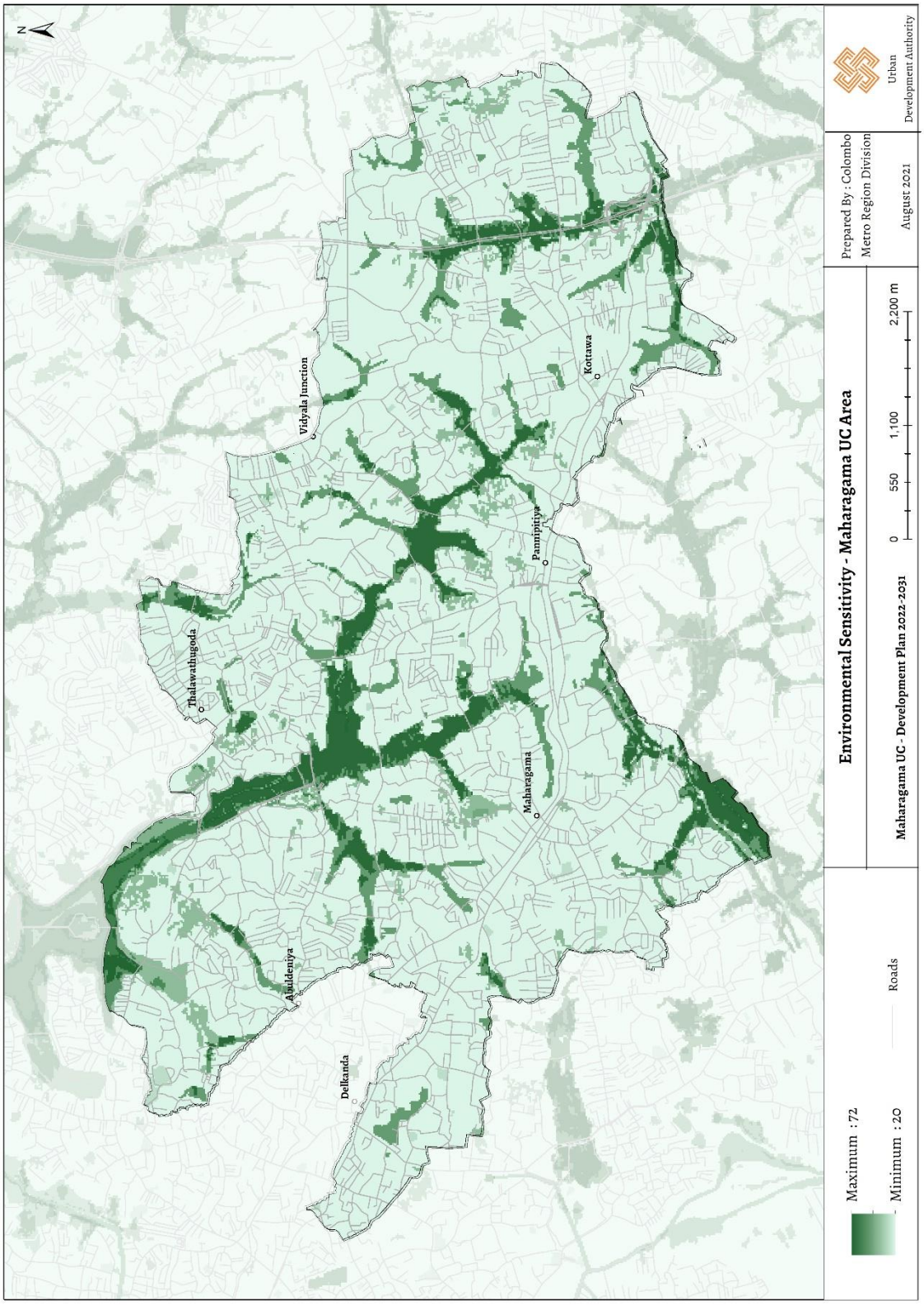

Prepared By: Planning Team, Colombo Metro region Division, UDA, 2021

03

Chapter

The need for a Development Plan

Chapter 03

The need for a Development Plan

3.1 Introduction

For the question of "What is the existing situation in the Planning Area", is expected to deliver an answer for the actual need of the Plan. In order to identify the direction of development plan and the future development of the city it is required to prepare a development plan.

The need of the plan was initiated with the problem identification mentioned by various stakeholders in the city. Service providers and users such as general public, residents and passengers were the main stakeholders who provide required information. They were consider and analyze about the various sectors and identified different issues and potential of the city limits. With that a deep analysis has been done to identify the root causes of the problems and it was able to define the existing problems in the area precisely.

3.2. Analysis of the problems in planning area

3.2.1. Excessive Increase in Traffic Congestion

High Level Road, Kottawa - Borella Road, Pamunuwa - New Hospital Road, Maharagama - Boralesgamuwa Road, Maharagama - Piliyandala Road, Nawinna - Udahamulla Road, Hokandara - Thalawathugoda - Pitakotte Road, Maharagama - Kottawa Old Road, Kottawa - Malabe Road, Kottawa - Athurugiriya Road, Pannipitiya - Hokandara Road are the main roads which runs through the Maharagama Urban Council area and Maharagama beign located at a major junction, the demand for transport is relatively high.

Further, compared with the Main access roads, the High Level Road can be identified as the entrance with the highest integration while maintaining the highest passenger attraction density.

Map 3.1 : Main Access Roads

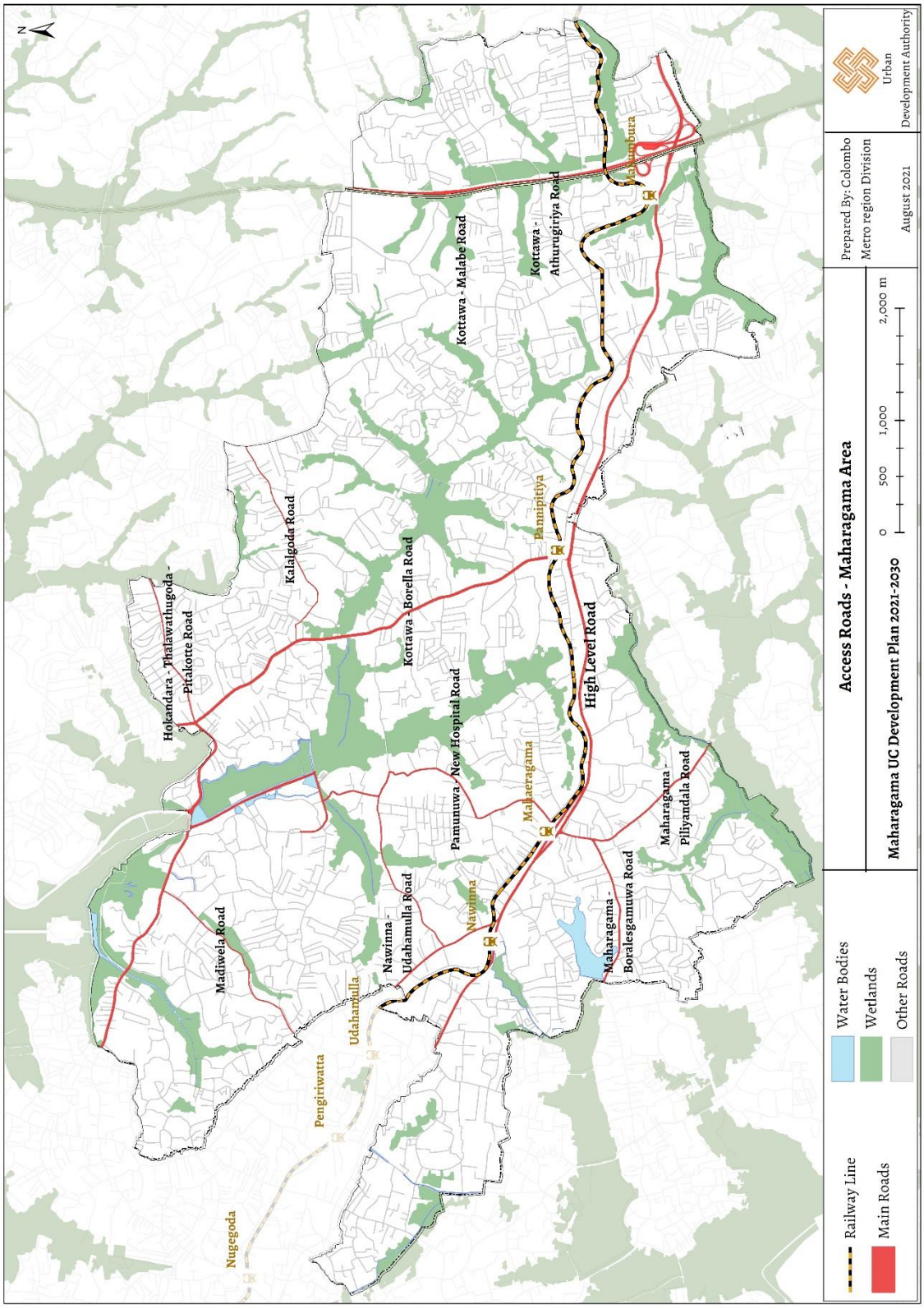

Prepared by planning team, Colombo Metro Region division,Urban Development Authority,2021

Map 3.2 : Road Attraction

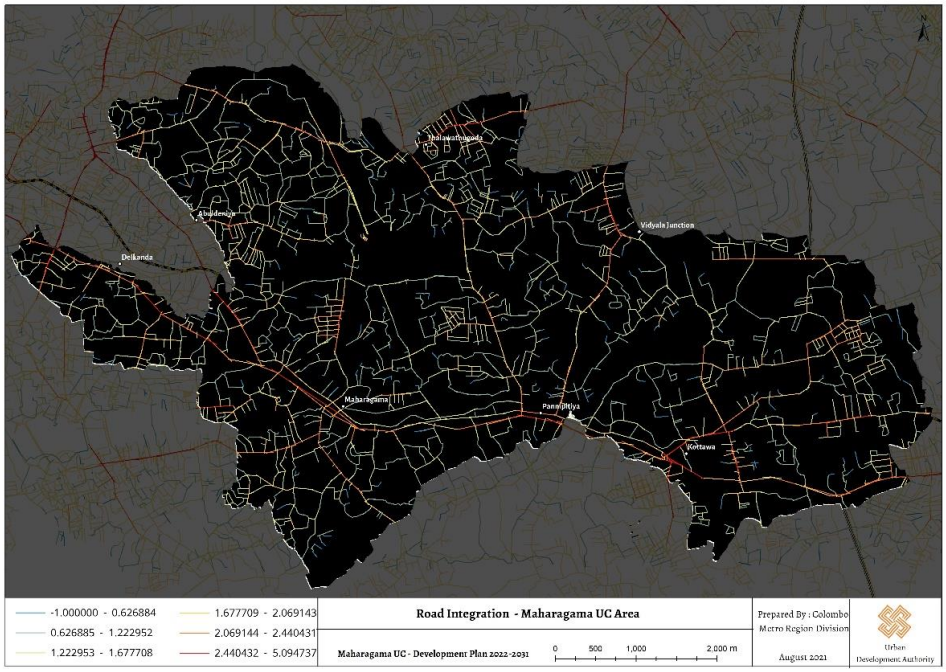

Prepared by planning team, Colombo Metro Region division,Urban Development Authority,2021

Compared to the access roads or corridor with main nodes of the Maharagama urban council area it was noticed commercial activities are mainly located around those main nodes. Nugegoda also can be identify as a gateway accordingly. Also the behaviors of the passenger attraction is vary for each corridor and nodes.

It was observed that number of vehicular movement and traffic congestion of the high level road is considerably increasing due to trading activities along with Pamunuwa Textile business, student population along with University of Sri Jayewardenepura and Youth Council of Maharagama and daily commuting population via Makumbura Multi model transport hub.

According to the results of the travel speed survey conducted in Colombo Metropolitan Zone and Suburbs under Urban Transport System Development Project, it has been identified that there is a heavy traffic congestion in the junctions such as Kottawa, Pannipitiya, Maharagama and Thalawathugoda and the speed is about 10 – 30 km per hour.further it was identified traffic congestion on the High Level Road is 2200 vehicles per hour and the traffic capacity is 2300 vehicles per hour.

Map 3.3: Travel Speed Survey results

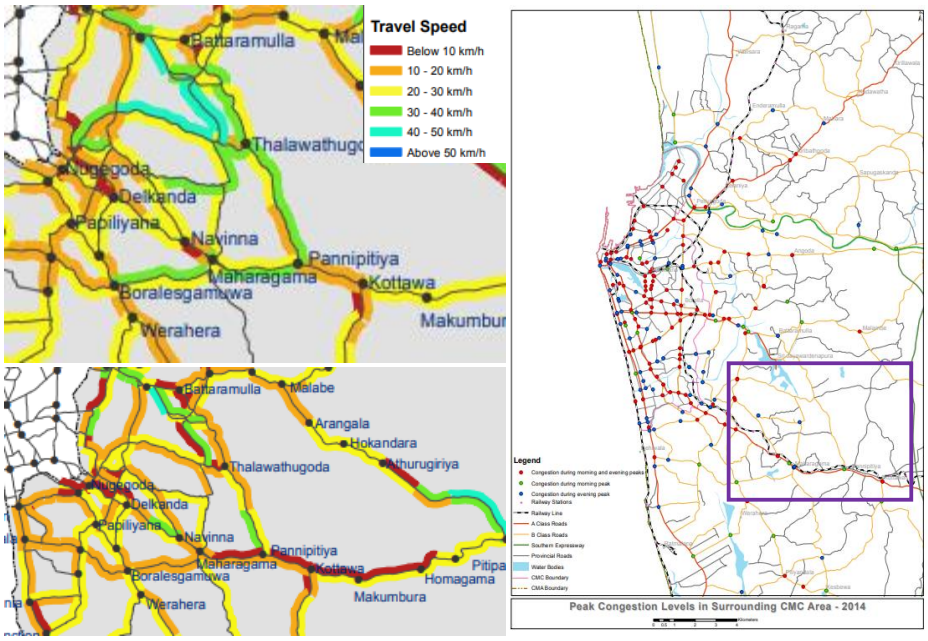

Source: Urban Transport System Development Project for Colombo Metropolitan Zone and suburbs, 2014

Further, the Commercial City of Colombo is regionally connected through seven major roads. High Level Road is one of the main road and about 8% of the total traffic entering the city of Colombo passes through this road.

Traffic congestion will have a negative impact on economic development as the significant portion of the economic activities of the area are concentrated in parallel with the main road system. It is also estimated that the Sri Lankan economy loses 1.8% of GDP annually due to traffic congestion.

The above situation will be further exacerbated if appropriate solution is not given immediately as the demand for transport will increase rapidly in the future. Therefore, the need for a Development Plan to address traffic congestion in this area should be analyzed very critically.

3.2.2. Risk of Expansion of Current Residential Activities into Ecologically Sensitive Areas

Maharagama Urban Council area consists most of the paddy lands and wetland zones in the Colombo district. According to the 2012 Census and Statistics Department, 8.5% of the population living in the Colombo District resides in the Maharagama Urban Council area. According to the resource profile reports issued by the Maharagama Divisional Secretariat in 2019, the total population in the Maharagama Urban Council area at present is 212,014, with the increasing population. That is, the aforesaid population of nearly 212,014 (8 %) in the Colombo District, which is home to about 40% of the total population of Sri Lanka, has chosen the area for their permanent residence. When compared with the other areas in the Colombo District, it ranks sixth in the total population of the district.

Also, the population growth rate during the period of 2001-2019 is 0.75% and in 2019 there is a rapid trend of population expansion towards rural areas as compared to 2001. Accordingly, the population in relation to the land use is 60.53% of the total land area which is approximately 2291.6 Ha could be seen as a residential development.

According to the analysis of ecologically sensitivity zones under the criteria of Paddy Lands, Marshy lands, Protection Zones (Parliamentary Conservation Zones), Wetlands (Part of the Bird Park Zone), Forests, Mountain areas, Flooded Areas, it was identified that Maharagama Urban council area consist with sensitive zones. The area consists with unique paddy lands and associated water ways contributes to the ecosystem balance and enhance the eco sensitiveness and the ecological beauty of the area. That helps to maintain water retention areas and balance the natural environment. However, with the growing population, current development projects are more towards to develop within sensitive areas.

Further discussions in this regard were also held at the Agriculture Committee on 12.10.2020 and it was revealed that the people of Thalapathpitiya and Navinna areas are at a risk of floods due to mismatch between development activities and ecosystems.

Figure 3.1: Number of families affected by floods in Maharagama

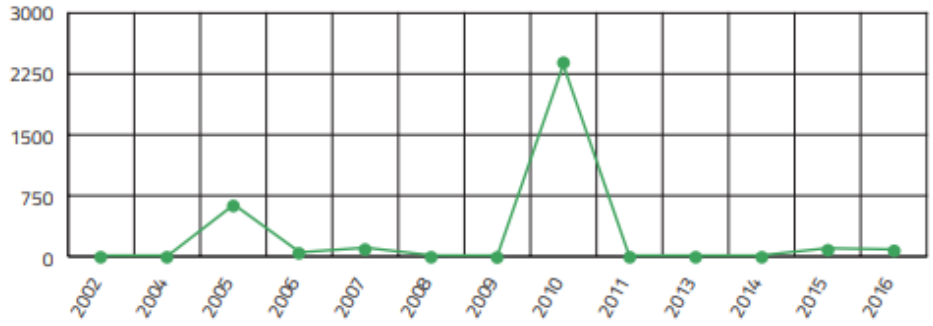

Source: Disaster Management Centre

As an example when implementing urban agriculture project at Thalapathpitiya there were inadequate drainages were to discharge the excess water. Due to that adjacent paddy lands were at great risk of flooding during rainy season.

However as mentioned above due to the development projects population also tend to move those areas. Maharagama is one of major city consisting eco sensitive systems which is located within Colombo district and located close proximity to capital city. Because of that it is a common sight to see paddy fields and low lands being converted into high lands and settlements being built over time. According to the calculations of the Sri Lanka Land Development Corporation, the green space in the area has decreased by 3.8 sq.km that is 10% during the period from 2008 to 2015.

This situation can be identify from following examples which are located in wetland zones in year 2014 and 2021

Image 3.3 : Unauthorized land reclamation, Malapalla

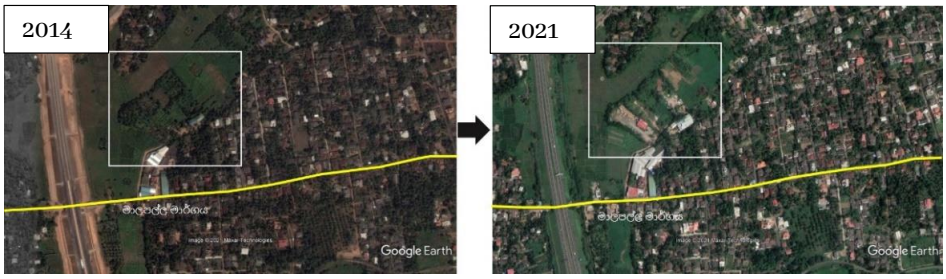

Source: Google Map and Field Survey, 2014 & 2021

Image 3.2 : Unauthorized land reclamation, Polwatta

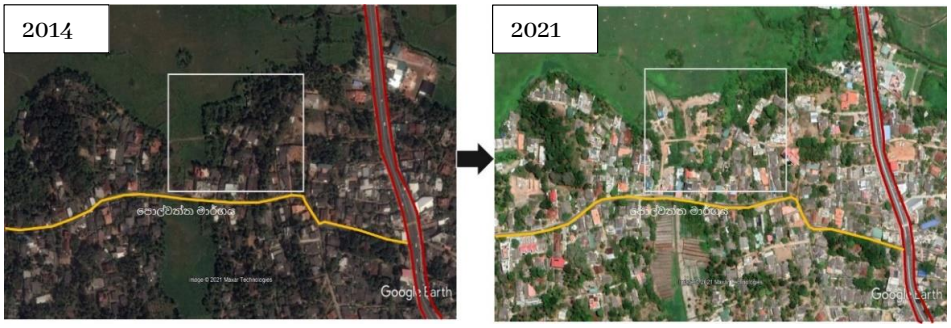

Source: Google Map and Field Survey, 2014 & 2021

image 3.4 : Unauthorized land reclamation, Siri Nanda Jothikarama rd



Source: Google Map and Field Survey, 2014 & 2021

Accordingly, the need to prepare a Development Plan has been identified in order to protect the sensitive zones in the area.

3.2.3 Potentials in the area not being used for development activities.

Sensitive zones in the Maharagama Urban Council area consist of marshy lands and wetlands which helps to retain the water. It can be noticed wetland conservation zones including bird park area, parliament reservation and water retention areas are being isolated due to underutilization and because of that people cannot enjoy those resources. Also it caused for the deteriorating of these resources.

Therefore, Government lands of monetary and aesthetic value have been degraded in the Maharagama Urban Council area which covers an area of 39.4 square kilometers.

As an example the large unused land within Maharagama town belonging to Al Gafoor Arabic College consisting 21 Acres which adjacent to Pamunuwa Textile area, playground of Senadhilankaragama which used for garbage disposal in Mirihana Police division, land adjacent to Navinna Playground consists with 12.5 Acres, Bird Park land in Parliament watershed consisting 37Acre 1Rood 20.44 perches, old factory land at Pannipitiya, Waljambugahawatta land at Pannipitiya consisting 2 Acre, abundant paddy land adjacent to Weera Mawatha Housing Project which is implemented by Urban Development Authority can be identify as failure of addressing the development of such eco systems.

It is required to prepare development strategies for Maharagama urban council area considering the existing wetlands. But it is challenging to protect such wetlands since rapid increase in unauthorized filling and construction on those lands. This situation has become a major problem in some parts of Maharagama.

Due to the unavailability of space around unauthorized housing constructions sewer and garbage is dispose to water sources nearby and it affects to the decline of bio diversity of wetland. As an example this situation can be seen nearby Madiwela, Pragathipura underserved settlement.

In addition to that as an environment and social issues can be identify as follow

- Disposal of garbage and waste water in to water sources by underserved settlement which is located along bird park and parliament reservoir with Diyawanna oya and caused to bad odor.
- Due to the disposal of solid waste in to Senadhilankaragama playground it causes to disrupt the balance of eco system of the area

- Disposal of garbage to the surrounding area of Green garden which is located near the Judge's official quarters of Udahamulla – East
- Destruction of marshy land called Kohila kotuwa located near Maharagama Cancer Hospital (Apeksha Hospital) due to garbage disposal
- Social issues: Creating an environment conducive to drug trafficking.
- Health issues: Risk of spreading infectious diseases and dengue menace during rainy seasons.
- Infrastructure Mitigation Problems - Construction of buildings blocking existing narrow roads and lack of proper width for those roads.

Further disposal of waste and waste water in to eco sensitive areas due to lack of proper waste water disposal system and solid waste management system it can be a major problem for the sustainable development in near future.

3.3. Analysis of the potentials in planning area

3.3.1. Achievement of maximum positive impact from the future Development Projects

- Light Rail Transit project

Transport and Traffic congestion has become a serious problem in Colombo and its suburbs. A number of projects have been introduced to address this problem, including the development of a Light Rail Transit system (LRT) and Multi model hubs. Map no 3.4 below shows the spread pattern of the Light Rail Transit system.

Blue line of light railway in the map starts from Hunupitiya and runs through Thalawathugoda, Kalalgoda, Pannipitiya, and Kottawa towards Makumbura Multi model Transport Centre.

This will positively affect to the development of the area.

- Development of Kelanivelly Railway Line as an electrified line

The Kelanivelly Railway Line, which starts from the Maradana Railway Station and runs through Navinna, Maharagama, Dambahena, Pannipitiya, Kottawa and Makumbura and reach Avissawella and it is proposed to develop as a dual electrified line with the objective of promoting infrastructure (Map no 3.4)

Map 3.4: Light Rail Transit project

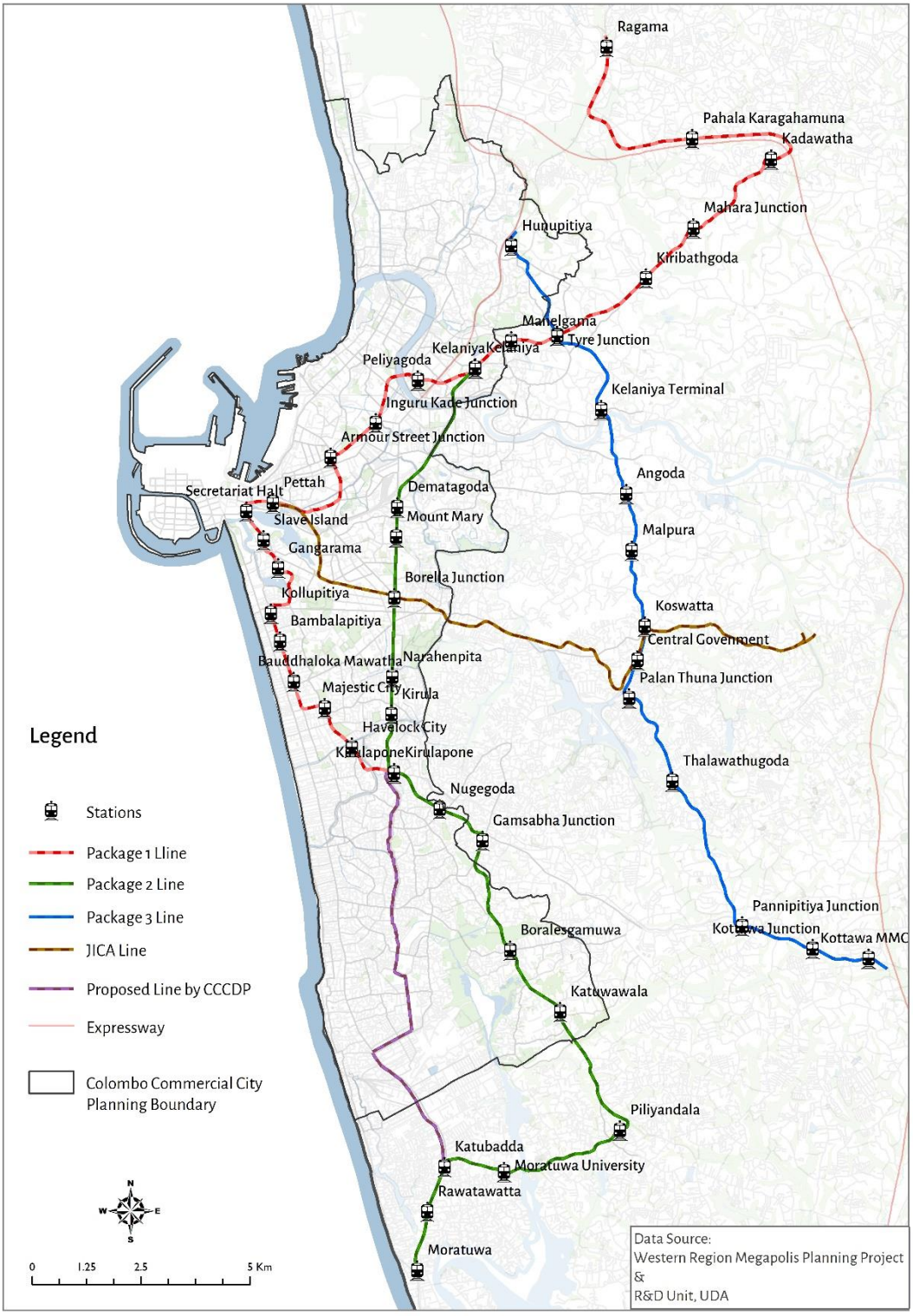

Source: Western region Megapolis Planning Project

Map *3.5: Kelanivelly Railway Line as an electrified line*

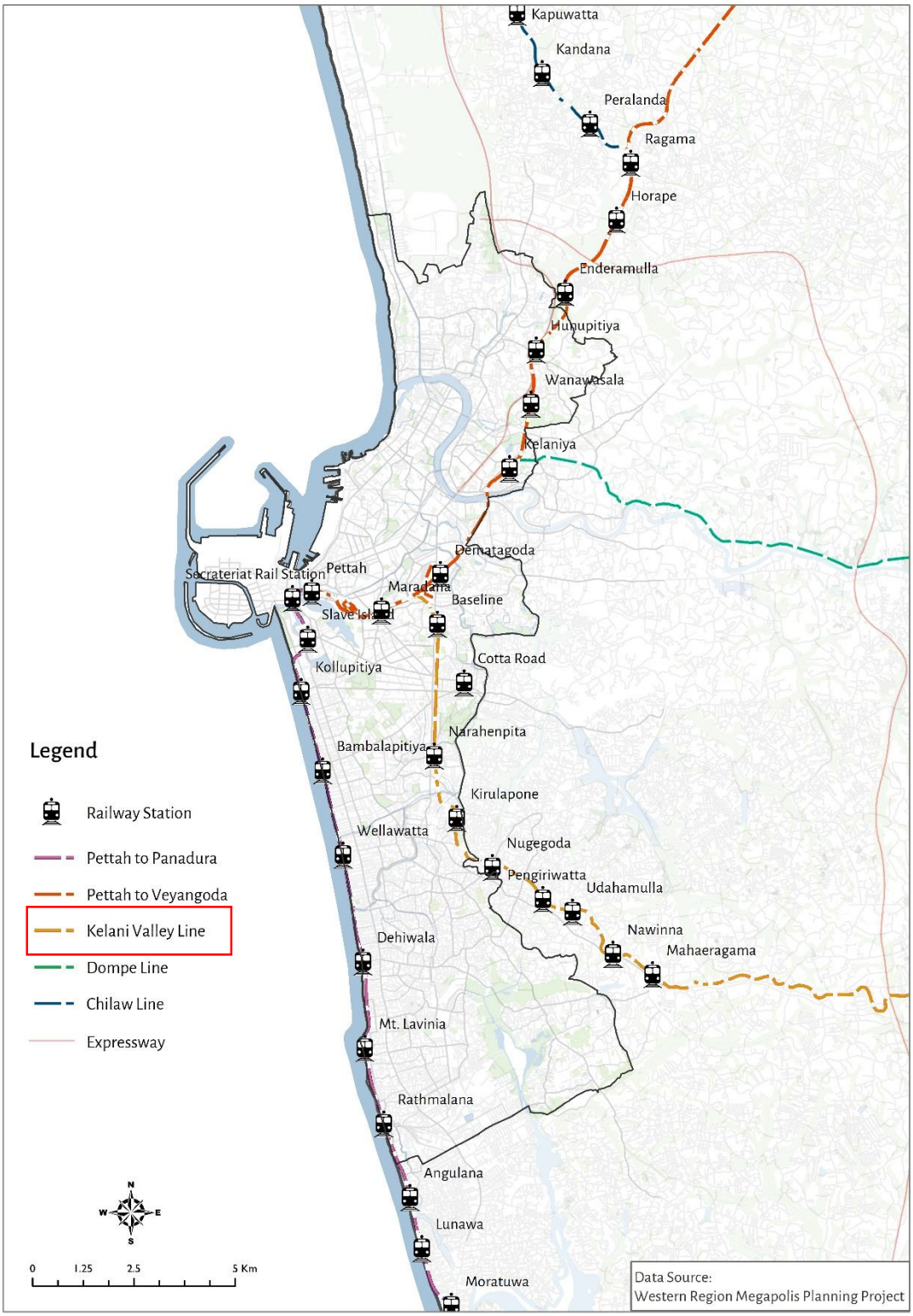

Source: Western region Megapolis Planning Project

- Makumbura Interchange Development Project

The Makumbura Interchange Development Project was launched by the Urban Development Authority with the objective of creating a sustainable urban development and a new interchange township while integrating the bus and railway station. The Multi model Hub is aims to provide job opportunities, migration center activities, entertainment and other amenities. This project is very important as the Southern Expressway will facilitate the commuters who come to Colombo and reduce traffic congestion by reducing the number of passengers entering the city.

Accordingly, the Urban Development Authority has identified 21 Ac. of abandoned paddy land at Makumbura near the Makumbura Interchange for this purpose and action has been taken to develop it. 1.5 Ha of the above land has been utilized for a Multi model Centre. It consists of park and ride facilities, restaurants and lounges as well as an integrated bus destination, railway station and parking facilities. It is proposed in the Plan to use the rest of the land for affordable residential and commercial units, mixed development with other public amenities, including urban parks where people can relax.

The impacts from transportation activities through this area can be used for the proposed project in positive manner.

04

Chapter
Planning Framework

Chapter 04

Planning Framework

4.1 The Vision

"SMART ATTIRE OF COLOMBO"

4.2 The Vision Statement

The vision for the Maharagama area is to transform Maharagama into an attractive smart city with the unique image that has been established for Sri Lankan textiles while strengthening the transport and environmental potential of the region.

The implementation of this Plan aims to transform Maharagama into an attractive residential city with a safe and comfortable environment along with upgraded utility services and infrastructure. In the future, the entire Maharagama area will be more effectively covered by utility services and infrastructure systems, which will enhance the efficiency of the city's economic and social functions. Furthermore, a transportation system built in conjunction with the most convenient and diverse modes of transport in the area will speed up travel within and outside the city.

The Plan also aims to provide Smart healthcare system of particular importance at the national level. It also intends to transform Maharagama into an attractive wetland city in association with the wetlands as identified in the Capital Development Plan, which is a unique potential in the area.

In the future, Maharagama will be a city with a more developed, high quality, attractive living environment and real estate space while maintaining a unique image for textiles nationally.

4.3 Goals

In order to achieve the Vision of the Maharagama Development Plan, 2022-2031, four main objectives have been developed.

Goal 01 01 **A Comfortable Residential City**

This means creating a hygienic residential area with all amenities that is conducive to human habitation, away from urban congestion.

Goal 02 02 **A City with Efficient Infrastructure**

It is expected to establish a formal and efficient infrastructure system covering the entire Maharagama area.

Goal 03 03 **A City that Economically Attractive for Investment.**

It is intended to develop the Maharagama - Pamunuwa area, especially for the textile industry and other major junctions for attractive investment opportunities.

Goal 04 04 **A City with Well Protected Wetlands.**

It is expected to create an environment to achieve the development goals while protecting the natural environment.

4.4 Objectives

Goal 01 01 **A Comfortable Residential City**

1. To create attractive residential zones which will be free from disturbances for the residential community by the year 2031.
2. To assure an improved quality of life above minimum standards of underserved settlements.
3. to develop open outdoor and recreational facilities covering all residential areas in the Maharagama area by 1.5% (50 Ha.) of the total land area by the year 2031.
4. To Create a well-interconnected residential area that facilitates movement within the area.

Goal 02 02 A City with Efficient Infrastructure

1. To create transit oriented urban area centralizing the Makumbura Multi model Transport hub by integrating highways, electrified railways and light rail systems with enhanced connectivity between other cities.
2. To have an urban environment with state-of-the-art utilities and smart facilities enjoyable by all residents and commuters of Maharagama Urbn Council area by 2031.
3. To create a sport city by facilitating the Navinna area.
4. To Develop Thalapathpitiya, Kohilakotuwa and Navinna areas for providing smart health services.

Goal 03 03 A City that Economically Attractive for Investment.

1. To create an attractive Bazar type textile business area associated with Pamunuwa Textile business.
2. To develop Kottawa, Maharagama, Thalawathugoda and Vidyala Junction in a more productive manner by 2031.

Goal 04 04 A City with Well Protected Wetlands.

1. To introduce development and planning regulations to prevent the unauthorized filling of existing wetlands.
2. To sustainably develop and promote agriculture industry based on wetlands.
3. To develop water retention areas, water catchment areas and abandoned wetlands in an environmentally friendly manner as to attracts people.

05

Chapter

SWOT Analysis

Chapter 05

SWOT Analysis

5.1 Detailed SWOT Analysis

In order to achieve the vision of 2022-2031 Maharagama Development plan "Smart Attire of Colombo" the objectives were formulated by analyzing strengths, weaknesses, opportunities and threats of the area.

5.1.1 A comfortable Residential City

Table 5.1 : SWOT analysis for a comfortable Residential city

5.1.1.1 Strengths

1. Being an area with minimum amount of urban characters, when compared to other urban areas in Colombo district.
2. Taken as a whole, low residential density in all Grama Niladari Divisions except Maharagama Urban Area.
3. Availability of minimum amount of environmentally polluted buildings such as industries when compared to other areas.

5.1.1.2 Weaknesses

1. Expansion of settlements to environmentally sensitive areas with the increase in population and existence of high land prices.
2. Expansion of informal and underprivileged settlements.

5.1.1.3 Opportunities

1. As many middle income housing projects are being implemented in this area, there will be more residential attraction and opportunity for the people to meet their housing needs.
2. More attraction to Maharagama Urban area for residential development with the plan to establish all government institutions in the city of Battaramulla as well as location of Maharagama area very close to Battaramulla.
3. Ability to obtain better quality transport facilities to the people through location of Southern Expressway and Kottawa multi model transport center

5.1.1.4 Treats

1. Rapid use of agricultural and other cultivated lands for residential purposes.
2. Occurrence of natural disasters such as flash floods.

5.1.1.1 Strengths

01. Compared to the other urban areas in Colombo, Maharagama can be identify as an area with less urbanization characters

Maharagama is consists with different land uses. There are many important institutions such as National Cancer Hospital, Ayurvedic Research Institute, National Youth Services Council, University of Sri Jayewardenepura, Pamunuwa Textile Zone etc located at Maharagama. However other areas around Maharagama town center shows less urbanized characters.

Compared to other areas in the Colombo District, the areas such as Madiwela, Rukmale, Malapalla, Makumbura are developing with less urban features as well as less building densities along with agricultural activities.

Although the sale of lands takes place in very small plots (6 Perches) within the town area, it seems to be around 15 - 30 perches when moving out of the city. Also due to the less development infrastructure including roads and drainages these areas have been developed as semi urban areas.

Further, In terms of land use in this area, the Resource Profile - 2019 shows that 1395 Ha which is 36.58% of the total land area has been reserved for home gardens also shows the less urbanized character.

02. As a whole, areas other than the suburbs of Maharagama have a lower residential density

The Maharagama area has a higher demand for residential use compared to other areas in the Colombo District. According to Resource Profile – 2019, 46% of the land area of Maharagama has been allocated for buildings (residential and non-residential). Further Wattegedara Grama Niladhari Division has been identified as the highest population in the area in 2019 and Rukmale Grama Niladhari Division has been identified as the lowest populous area.

Map 5.1: Housing density in Maharagama Urban Council

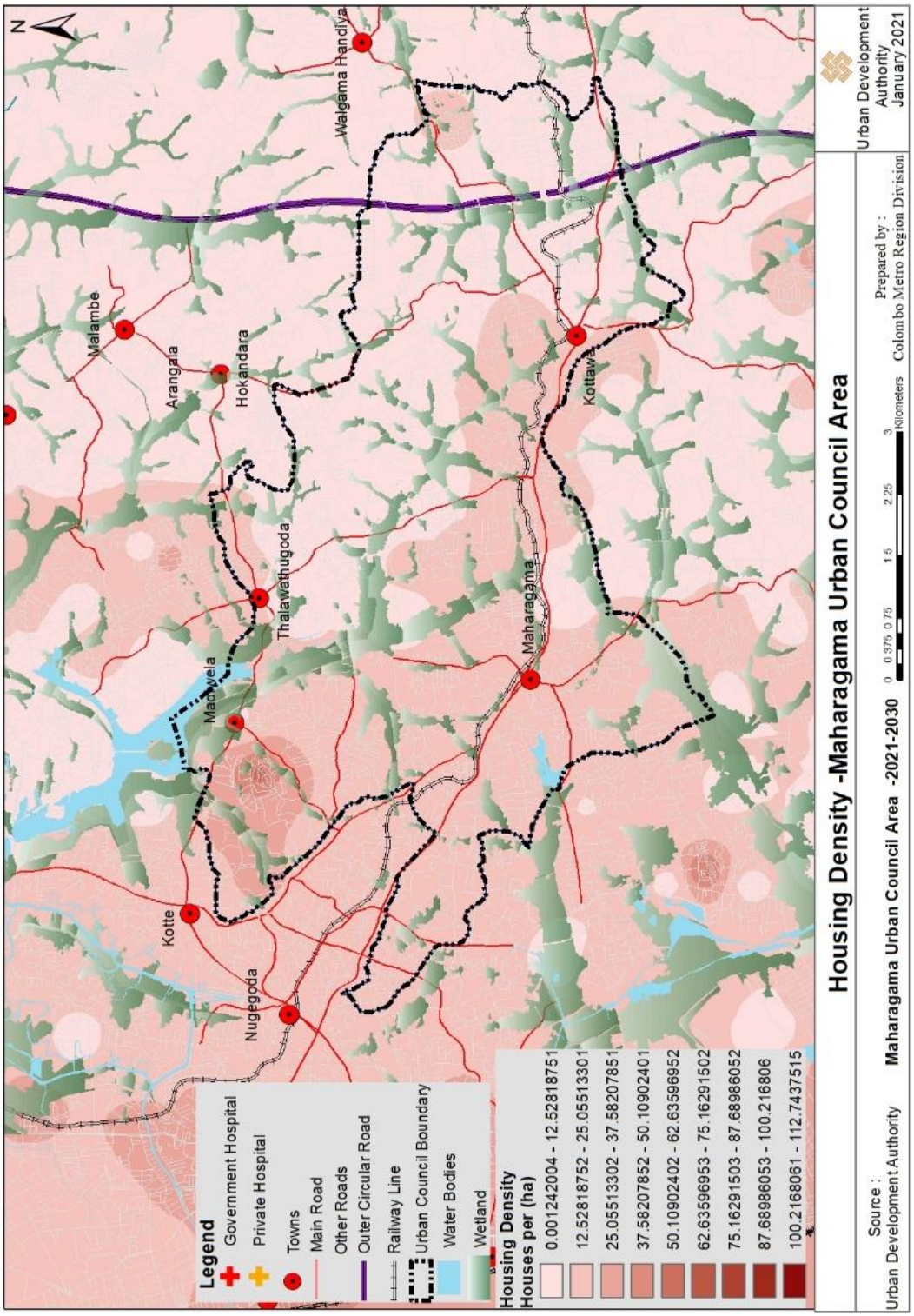

Prepared by: Colombo Metro Region Division, Urban Development Authority,2021

03. Being an area with minimal amount of polluting buildings such as industries when compared to other areas.

When compared to other areas in the Colombo District, very few industries can be found in the Maharagama area. Although industrial zones are established in Homagama there are no any industrial zones in Maharagama.

Industries such as Ceylon Biscuit Limited at Makubura, Jat Holdings, Hydramane, CKT Garment, Mega Heaters, and Orange can be identified as the major industries in Maharagama, while many other industries can be identified as textile related industries. In addition, small and medium scale industries such as printing, footwear manufacturing, assemble of electrical appliances, timber industry, vehicle service centres etc. are located in this area.

Most of the existing agricultural lands in the area are still under cultivation and therefore minimal pollution can recognize due to lack of large scale industries. Since existing industries are carried out in a manner that does not interfere with the residents, there is a greater opportunity to develop the Maharagama area as a residential area.

According to the Resource Profile of 2019, 46.39% of the total land area of the Maharagama area (1769 Ha.) has been identified as developed lands. It has also been identified that there are 1359 Ha. of home gardening lands as agricultural lands, 14 Ha. of rubber lands and 06 Ha. of coconut lands.

Table 5.2 : Land use pattern

Land use		Area(Ha)	% from total land area
Developed Lands (Areas with Buildings, Residential Areas, Industrial and Urban Areas)		1769	46.39
Agricultural Lands	Home Gardening	1359	36.58
	Rubber	14	0.35
	Coconut	06	0.15
	Paddy	510	13.38
Marshy Lands		46	1.21
Reservoirs		24	0.63
Other Lands (Rocky Lands, Vacant Lands, Sand dunes etc.)		49	1.28
Total Land Area		3813	100.0

5.1.1.2 Weaknesses

1. The expansion of settlements in to environmentally sensitive areas and increasement in land prices due to population growth

Since Maharagama Urban Council area is located in close proximity to Colombo District, there is a high demand for residential and commercial development. However, due to the inadequate lands around urban areas in Maharagama, wetlands, marshy lands and agricultural lands, which have been identified as eco-sensitive zones, are being reclaimed.

Due to that, eco-sensitive areas are being reclaimed illegally and highly used for residential and commercial purposes. As a result there is a possibility of having a flood situation due to irregular drainage and blockage of drainage system.

Accordingly, it is a strong impediment to the establishment of habitable, hygienic residential areas. Furthermore, it can be identified through the Map No. 5.2 that there is a high land price with the development of infrastructure also.

Map no:5.2 Land Values, Maharagama

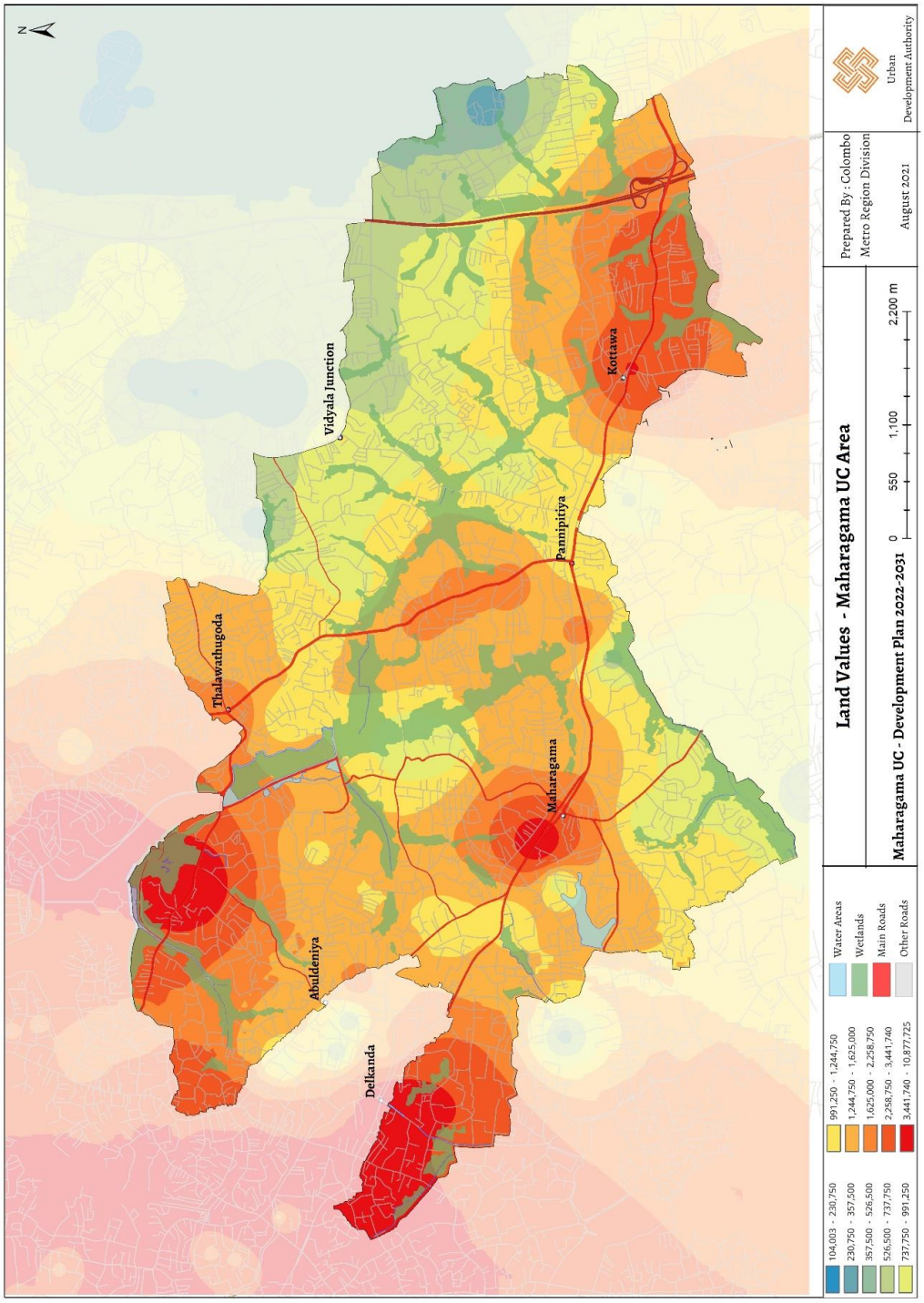

Prepared by : Colombo Metro Region Division, Urban Development Authority,2021

2. Growth of informal and Underprivileged settlements

At present, with the rapid development of Maharagama, growth of informal settlements could be identified.

Areas on both sides of the railway line, Mirihana, Navinna, Madiwela, Pragathipura, Senadhilankaragama can be identified as areas with low income settlements. This is not as high as population density of other areas in the Colombo District such as Modara, Mattakkuliya, Bloemendal, Kolonnawa, Kotikawatta etc. but there is a possibility of expansion of existing settlements.

5.1.1.3 Opportunities

1. Implementation of middle income housing projects in this area.

At present, the Urban Development Authority (UDA) has initiated several middle income housing projects in the Maharagama area in order to meet the residential demand in relation to rapidly growing population.

Under the Middle Income Housing project Pannipitiya- Weeramawtaha, Kottawa-Kulasewana watta have been already commenced the construction works and proposed to provide about 2000 housing units from them. Also lands have been identified in Thalawathugoda, Makumbura, Thalapathpitiya for future projects.

Due to this kind of high-rise residential development projects it cater the residential demand within close proximity to city centers. Also it offering affordable and installment payment methods to residencies.

Table 5.3: Housing projects initiated by Urban Development Authority

No.	Housing Project	No. of Housing Units
01	Pannipitiya -Weera Mawatha	500
02	Kottawa – Kulasewana watta	300
03	Housing Project at Thalapathpitiya	250
04	Housing Project at Makumbura	314
05	Housing Project at Talawathugoda	Not decided.
06	Housing Project at Pannipitiya	Not decided.

1. Plan of locating all the government institutions in Battramulla, Maharagama having high demand for residential since it locate close proximity to Battaramulla

As per the proposed plan of locating all the administrative institutions in to one particular location along with the parliament which locate at Sri Jayawardhanpura Kotte many government Institutions have already been set up in Battaramulla.

Accordingly, it is required to provide housing facilities to accommodate people who work in such institutions. Therefore being located close proximity to Battaramulla, Maharagama will have a high demand for residential development.

2. Opportunities to obtain better transport facilities since Southern Expressway, Outer Circular Highway, and Makumbura Multi Model Transport Hub located at Maharagama Area.

The transportation system is an essential component of any residential area. Accordingly, the Kottawa entrance of the Southern Expressway, Makumbura Multi modal Transport Hub which are located in the Maharagama facilitate to the residents of Maharagama to reach other areas. According to the data of Makumbura Multi model transport hub, large no of residents were park their private vehicles and use the expressway daily to travel to work at the Karapitiya Hospital in Galle. Also recently introduced project of Park and Ride provides better transport facilities by providing special bus service to Fort and Bambalapitiya using limited stops. That is helps to people in Maharagama and others from outside Maharagama to Park the vehicles at Makumbura and use this shuttle bus service.

Figure 5.1: Park and Ride



Source: https://www.dailynews.lk/2021/01/16/local/238984/park-and-ride-city-bus-service-first-stage-launched

5.1.1.4 Threats

1. Usage of Agricultural lands, marshy lands and other cultivated lands in to residential development

Maharagama consists with 510 hectare of paddy lands, 14 hectare of Rubber and 06 hectare of coconut lands. Compare to the residential demand of the area those lands are rapidly transforming in to residential developments.

According to the Sampath Petikada 2019, it identified abandon paddy lands in Mahargama such as Kalalgoda (51A 1R 12.00P), Thalawathugoda (25A), Godigamuwa (53A) and those land are beign reclaimed. Also the coconut and rubber lands are being subdivided and use for selling purpose rapidly and it has become threat to the area.

Figure 5.2 · ***Rukmalgama Horahena Road, year 2010 and 2020***



Source: Google map & site inspection 2010,2021

2. Occurrence of natural disasters such as floods.

With the increase in building density in the Maharagama area, buildings have been constructed blocking the natural water flows. Also, due to construction of improper drainage system and reclamation of wetlands have contributed to natural disasters such as floods. Accordingly, as discussed in Chapter 3.2.2 it can be seen that floods are occurring in the areas such as Maharagama, Navinna and Thalapathpitiya at present and it will be a major threat in the future

5.1.2 A city with efficient infrastructure

Table 5.4 : SWOT Analysis for a city with efficient infrastructure

5.1.2.1 Strengths

1. Availability of efficient transport service due to existence of the High Level Road, Kelaniweli Railway line and the Kottawa multi modal transport center.
2. Availability of Health Centers of nationally importance in the country.
3. Availability of Educational Institutions with nationally importance.

5.1.2.2 Weaknesses

1. Improper use of multi-storied car park constructed in the city center
2. Lack of adequate space and proper system for disposal of solid waste and sewage due to increase in urban population density.

5.1.2.3 Opportuni-

1. Implementation of several urban development projects due to its close proximity to the city of Colombo.

5.1.2.4 Threats

1. Heavy traffic congestion in High Level Road

5.1.2.1 Strengths

1. Availability of efficient transport service due to existence of the High Level Road, Kelanivelly Railway line and the Kottawa multi model transport center.

Passenger transport service has been operated within Colombo and outer Colombo through High Level road, Kelani Velly Railway line and Kottawa Multimodal Transport centre. Large number of people migrate daily to the Maharagama City and use both bus and train facilities.

The Kelani valley railway line runs through Maharagama and there are five stations namely Navinna, Mahrgama, Kottawa, Pannipitiya, and Makumbura provides effective service to the passengers. The people who are working at areas such as Colombo, Kottawa, Homagama, Padukka, Awissawella etc use the train service in order to obtain better transport facility.

Accordingly, due to major highways, railways and expressways run across the city of Maharagama, provide a great opportunity to the long term development of the city.

2. Location of Nationally Important Health Centers in the country

Due to the location of several nationally important health centers in the Maharagama area, residents and other people from all over the country come to seek health facilities. Accordingly, the major health centers located in this area are as follows.

- National Apeksha Hospital / National Cancer Institute
- Sri Jayewardenepura Hospital
- Ayurvedic Research Institute
- Dental Nursing Training Institute
- Private Hospitals

Figure 5.3 : Nationally Important Health Centres located in Maharagama



Source:- from the internet

2. Location of nationally importance educational institutes

There are 24 schools can be identified in Mahragama UC area. It consists with 06 "A" and "B" grade category schools including national schools, 07 number of "C" category schools, 07 number of category "2" schools and 06 number of category "3" schools.

Also being location of nationally importance education institutes such as University of Sri Jayawardhanpura, The faculty of Teachers Education and Youth Service Council the area is well developed with relevant facilities.

Figure 5.4 : Nationally Important Educational Centres located in Maharagama



Source:- from the internet

5.1.2.2 Weaknesses

1. Lack of proper use of parking building in the city center

At present Maharagama can be identify as a crowded city. Although a multi storied car park has been built on the land behind the National Youth Services Council which is located in the city center, the number of users of this car park is very limited. The main reason for this situation is due to the linear development of the city and the consumers are in the habit of parking their vehicles in front of the venue. As a result, vehicles are being parked on both sides of the road, causing a huge traffic jam.

2. Lack of adequate space and proper system for disposal of solid waste, sewage and waste water due to increasing urban population density

Maharagama Urban Council is the main authority of managing solid waste in the area and lack of space for separate solid waste can be identified as a main issue. With the growth of population in the area it is required to find proper sites for solid waste and waste water dumping.

5.1.2.3 Opportunities

1. Due to its proximity to the city of Colombo, many Urban Development Projects are being implemented in this area.

Being located close proximity to city of Colombo, location of nationally important institutions in the Maharagama and being located bordering to parliament and administrative city of Battaramulla Maharagama receives special attention in the implementation of projects.

The Projects such as Modern paddy field and Linear Park constructed at Kimbulawala and Madiwela, Boralesgamuwa Lake Development Project, New Bus Stand at Navinna and Kottawa, Makumbura Multi model Transport Centre, proposed Double Track Railway Project, Colombo Metro Line (blue line) etc. has provided transportation and other infrastructure facilities and other requirements for the residential community.

Figure 5.5 Town Development Projects





Source: Internet

5.1.2.4 Threats

1. Traffic congestion on access roads from Colombo to Maharagama

Traffic congestion is a major problem in the city of Maharagama. It is noted that the traffic congestion is mainly happening from 7.00 am to 9.00 am in the morning, from 1.00 pm to 2.00 pm in the afternoon and 5.00 pm. 6.30 pm in the evening. The traffic congestion from 5.00 pm to 6.30 pm is more severe than the morning and afternoon traffic.

The High Level Road is heavily congested in the evenings due to traffic moving out of the city. The intersections and roundabouts in the city center are heavily congested during this period

Figure 5.6 : Traffic congestion

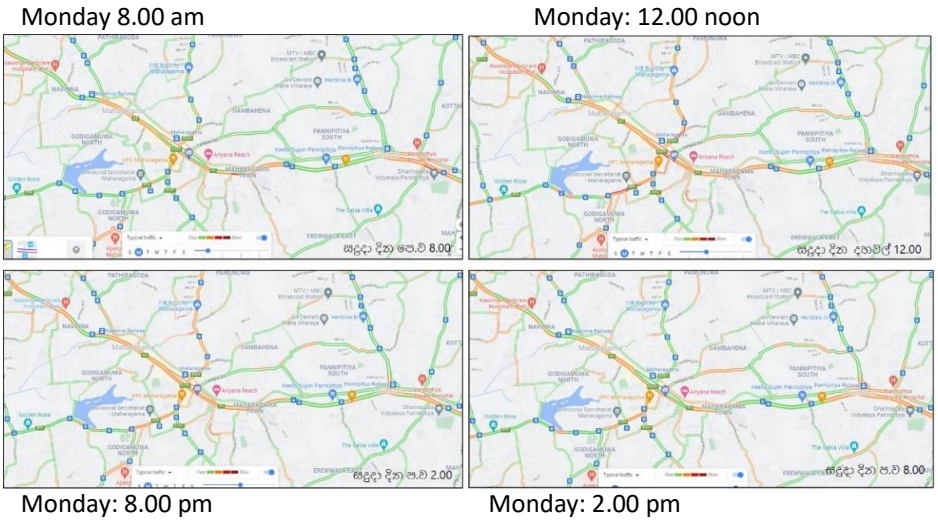

Source: Google map ,2021

Accordingly, the root causes of traffic congestion are as follows

- Due to the existence of outer circular highway at Makumbura, High-level road use as a access to the City of Colombo
- Linear commercial development along access roads
- Attracting people to the business places located on the main road due to the availability of public facilities along the main roads
- Expansion of textile related businesses on both sides of the Pamunuwa Road.
- Existence of unplanned intersections in the city center
- Inadequate development of alternative roads

5.1.3 A city which is attractive for economic investments

Table 5.5: SWOT analysis for A city which is attractive for economic investments

5.1.3.1 Strengths

1. Availability of many small and medium scale textile businesses located in associated with Pamunuwa.
2. Maharagama being the most famous textile city in Sri Lanka.
3. High public attraction for the main junctions due to the proper connection with the surrounding areas.

5.1.3.2 Weaknesses

1. Many unauthorized and temporary structures have been constructed on both sides of the road and railway line due to the limited space available for commercial activities.
2. Inadequate facilities for people who come to get services as well as for the vendor

5.1.3.3 Opportunities

1. Creation of new employment opportunities and economic development.
2. Submitting proposals for the systematic development of the Pamunuwa area through the Proposed development Plans and thereby increasing the local and foreign attraction.

5.1.3.4 Threats

1. Conflicts of opinion among traders and political influence

5.1.3.1 Strengths

1. Location of many small and medium scale textile businesses associated with Pamunuwa

Maharagama city is famous for the textile business in Sri Lanka. At present, textile related businesses are widespread in Maharagama town and on both sides of Pamunuwa road. The morning textile trade is mainly found in the City Centre and it takes place between 4.00 am to 7.30 am. There are about 600 vendors during this time while at noon there are about 1200 vendors engage in this trade.

Figure 5.7 : Textile Industry in the Maharagama Area



Source: From Internet

Figure 5.8 : Areas of textile industry located



Source: Prepared by Colombo Metro Region,Urban Development Authority,2021

2. Maharagama being the most famous textile city in Sri Lanka.

Compared to the other cities in Sri Lanka, Pamunuwa textile business is in Maharagama is well known in nationally. Raw materials, wholesale business, readymade garments, and Remnant pieces are the main selling items with affordable price. Therefore, buyers come from various parts of the country such as Galle, Matara, Badulla, Embilipitiya, Ratnapura to buy cloths in bulk and return homes through the long distance transport services which goes through the city.

3. High public attraction for the major intersections due to the connection with surrounding areas

City of Maharagama is well connected with surrounding areas such as Dehiwala, Piliyandala, Nugegoda, Kottawa, Battaramulla etc. Also since city is connects with Highlevel road,old Kottawa road and Kelani Velley Railway line it cause for the such attraction.

Figure 5.9: Connection with surrounding town centers



Prepared by Colombo Metro Region, Urban Development Authority, 2021

5.1.3.2 Weaknesses

1. Many unauthorized and temporary structures have been constructed on both sides of the road and railway line due to the limited space available for commercial activities.

These shops occupy the pavements on both sides of Pamunuwa Road and are now spread on both sides of the railway line. It has been identified that the textile business has been expanded in connection with the Maharagama town and along the Pamunuwa road as follows

Table 5.6 : shops along Maharagama and Pamunuwa Road

Type	No. of Units
Permanent Shops	520
Semi Structured Shops	192
Temporary	298
Pavement Vendors	68
Other Shops (Hardware sales outlets, Café etc.)	35
Total	1113

Source: field observation, 2021

2. Inadequate facilities for people who come to get services as well as for the vendor

Maharagama is a city with a large amount of daily commuting population. Compare to the population adequate parking facilities, sanitation facilities, and the resting areas are not adequately available at the city Centre. Due to that people coming to the town facing inconvenienced.

5.1.3.3 Opportunities

1. Emerging of new employment opportunities and economic development

There are number of new employment opportunities are emerging in Maharagama due to various projects such as road development, housing etc implemented by different institutions. Due to that emerging of direct and indirect employment opportunities effected to the area's economy.

2. **Submission of proposals for the systematic development of the Pamunuwa area through the proposed Development Plans and thereby increase the local and foreign attraction.**

Availability of low cost readymade garments, reminant pieces, and raw materials cause to increase local and foreign attraction to the area. Higher number of traders and buyers visit to the area every day and with the new planning proposals it is planned to design the area properly in order to increase the local and foreign attraction.

5.1.3.4 Threats

1. **Different opinions of traders and political issues**

Although proposals have been made by various governments in the past to develop the Maharagama textile industry as a major economic hub at the national level, so far it has failed to achieve. There are several reasons for this situation as follow

- Existence of various conflicting political ideologies and changes in government policies.
- Contradictory views of the people engaged in the textile industry and various conflicts of opinions regarding trade.
- Difficulties in releasing lands for develop textile related industries
- Unauthorized constructions within building line of Pamunuwa road and lack of space for parking

5.1.4 Establishment of wetland protected green city

Table 5.7 : SWOT analysis for establishment of wetland protected green city

5.1.4.1 Strengths

1. Most of the eco-sensitive areas around the city of Colombo are located in the Maharagama Urban Council area.
2. 2. Declaration of Colombo as a Wetland City by the Ramsar Convention (COP13).

5.1.4.2 Weaknesses

1. Blocking of drainages due to improper discharge of waste in to waterways and occurring of flash floods
2. Inadequate space for leisure and playground areas compare to the population growth

5.1.4.3 Opportunities

1. Implemented urban green projects (Urban Agriculture project at Madiwela)
2. Bird Park Project
3. Urban Agriculture project at Delgahawatte
4. Proposed Kalagoda wetland

5.1.4.4 Threats

1. Unauthorized reclamation of wetlands and paddy lands nearby city and establishment of human settlements.
2. Obstruction of natural waterways due to unauthorized construction and waste disposal

5.1.4.1 Strengths

1. Most of the eco-sensitive areas around the city of Colombo are located in the Maharagama Urban Council area

Paddy lands can be identify as a main eco sensitive areas in Maharagama Urban Council area. There are about 462.89 Ha of paddy lands are spread over the planning area. Also about 67.4 Ha of marshy lands located within the Northern and Western side of the Urban Council area. In addition, 37.2 Ha of reservoirs, 1.7 Ha of abandoned paddy lands and ecologically sensitive areas are also included in this area.

2. Declaration of Colombo as a Wetland City by the Ramsar Convention (COP13).

At the 13th Summit of the Ramsar Convention on Wetlands (COP13) held in Dubai on 25th of October 2018, 18 cities around the world have been declared as Wetland Cities and Colombo become the only wetland city in South Asia taking in to consideration the importance of the environmental service rendered by the wetlands around Colombo. Accordingly, sustainable use of wetland areas and wetland dependent cities will be encouraged.

5.1.4.2 Weaknesses

1. Blocking of drainages due to improper discharge of waste in to waterways and occurring of flash floods

Urban garbage disposal is a serious problem nowadays and the same situation can be seen in the Maharagama area. It affects to the occurrence of various diseases and hazards due to garbage disposal in water catchment areas, marshy lands and abandoned paddy lands. Also, due to the blockage of those water areas during the rainy seasons it cause to flood situation. Flooding areas in Mahargama Urban Council area can be identified on the map below.

Map 5.3 : Flash Flood affected area in Maharagama Urban Council Area

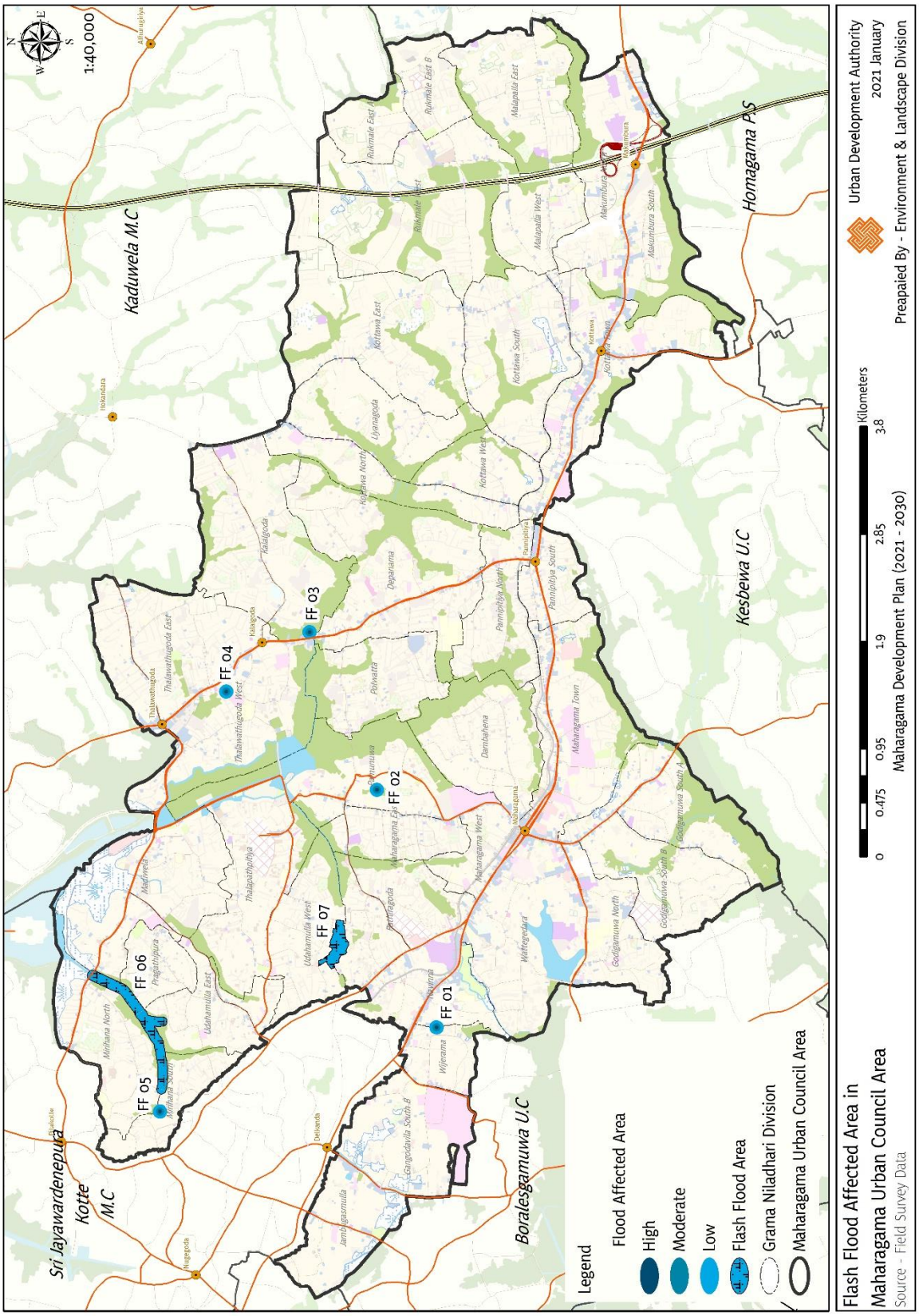

Prepared by planning team, Environment and Landscape Division, Urban Development Authority, 2021

2. 2. Inadequate space for leisure and playground areas compare to the population growth

According to the resource profile of Maharagama in the year 2016 and 2019, the population has increased by 4837 by the year 2019 when compared to the year 2016. Accordingly, the population density has increased up to 5381 per sq.km by 2019 compare to 5258 per sq.km.in year 2016.

Therefore, due to the growth of residence and migrated population, it is required more public open and recreational spaces in the area. Consider to surrounding uses of

Compare to the growth of population of the Mahragama City area and its surroundings inadequate open spaces, play grounds, leisure places can be identify as a main weakness of the area. Therefore, it is required to pay attention for this matter seriously.

Currently, there are 28 playgrounds and parks are available in the Maharagama Urban Council which is about 24.82 Ha of the total area. As per the guidelines prepared by Urban Development Authority it is required 0.75 Ha of playgrounds and public spaces for every 1000 people. Accordingly, by 2019, the Maharagama area has a population of 212,014 and public open spaces are at a minimum level.

5.1.4.3 Opportunities

1. Implemented urban green projects (Urban Agriculture project at Madiwela)
2. Bird Park Project
3. Urban Agriculture project at Delgahawatte
4. proposed Kalagoda wetland project

Urban agricultural projects have been implemented in the Maharagama Urban Council area at present. Accordingly, the development carried out in Kimbulawala and Madiwela areas is attracting a large number of people and the re-cultivation of vacant paddy lands has been started. Due to these farming activities which are carried out using organic farming methods, it is possible for the people in the area to get nutritious food. Also, as this project is being implemented successfully, people have submitted ideas and suggestions to implement similar projects in other areas as well.

Figure 25: (Left side) Madiwala and (Right side) Kimbulawala Urban Agricultural Projects



Source: internet

5.1.4.4 Threats

Unauthorized reclamation of wetlands and paddy lands nearby city and establishment of human settlements.

The maps and table below shows how wetlands in Maharagama area have decreased by 10.79% during the period 2008-2015.

Tbale 5.8 : Changes in greenary areas in Maharagama

Local Authority	Green Area - 2008 (Km²)	Green Area 2015 (Km²)	Change (Km²)	Percentage (%)
Maharagama	35.649	31.802	-3.847	10.79

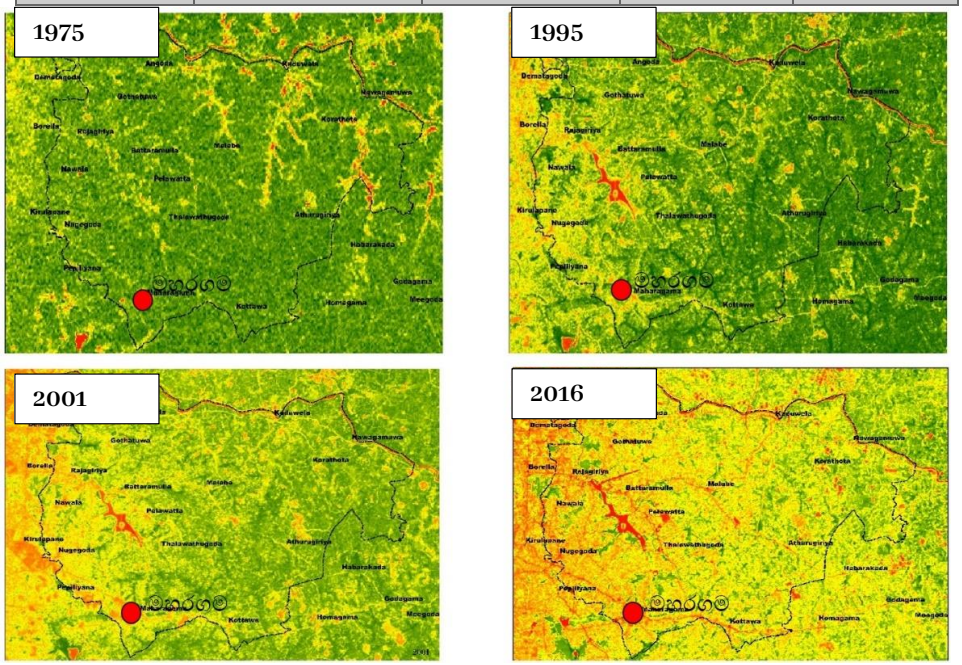

Map 5.4 : Changes in greenary areas in Maharagama

Source : Capital City Development Plan, Urban Development Authority

2. Obstruction of natural waterways due to unauthorized construction and waste disposal.

Natural waterways have been blocked due to unauthorized landfills in wetland areas. Also, due to improper maintenance of main canals and by-canals and the presence of invasive plants in the area is further blocked the drainage. Due to this situation floods will occur in areas such as Navinna, Thalapathpitiya etc.

06

Chapter

The Plan

Chapter 06
The Plan

6.1 Concept Plan

The City of Maharagama began to embark on the right approach to revive the desired urban transformation that would lead to its ten-year vision of the "Smart attire of Colombo", its future vision, with the Development of a Conceptual Plan for the City of Maharagama.

The Conceptual Plan for the City of Maharagama was formulated based on the four main goals of creating a comfortable residential city, creating a city with efficient infrastructure, creating a City that Economically Attractive for Investment and creating a City with Well Protected Wetlands.

Accordingly, the High Level Road will be developed as the main development corridor and the Makumbura, Kottawa, Maharagama and Pamunuwa Road, Thalawathugoda and Vidyala Junction will be developed as unique economic development centres (Transit oriented development node, Modern Business and Commercial node, Creative Business node, Green Commercial node). Sri Jayewardenepura Hospital surrounding, Apeksha Hospital and Navinna Ayurveda Hospital surrounding, which are of national importance, are expected to develop as Smart Health Centres in the area.

Pannipitiya - Malabe Road, Kottawa - Malabe Road and Athurugiriya Road associated areas will be develop as green residential areas while the corridor (Battaramulla-Pannipitiya) that connects Thalawathugoda Green Commercial node and Pannipitiya node will develop for administrative purposes.

Wetlands and Paddy fields will be networking to maintain well continuous connection while providing agricultural and public outdoor spaces for residents of the area.

Figure 6.1 : Concept Plan for Maharagama area 2031

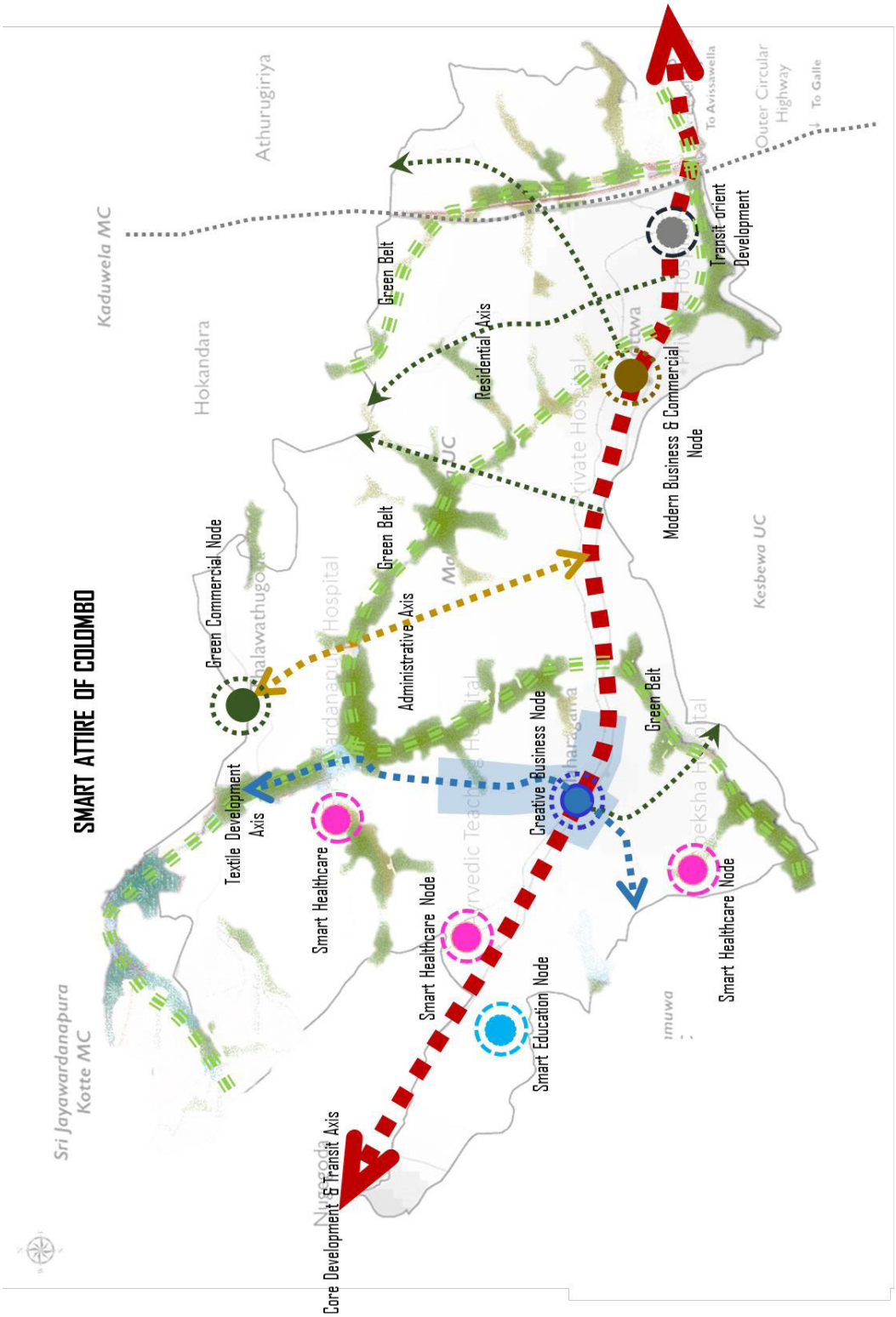

Prepared by: Planning Team, Colombo Metro Region Division, UDA, 2021

6.2 Composition of the Maharagama Development Plan

The Overall Maharagama Development Plan is the combination of all interventions of six strategies as mentioned below. 'The proposed six strategies are based on core principles such as sustainable development and resilient and smart city concepts. All these strategies collectively contribute to achieve the 11th Sustainable Development Goal – 'Sustainable Cities & Communities'.

(1) Spatial Development Strategy

The future development of the City of Maharagama will consist of high, medium and low density commercial, residential and mixed development zones and wetland zones.

In addition, relevant regulations and building height controls will be enforced in areas where Parliamentary specific regulations apply.

(2) Transport Development Strategy

As identified in the above chapters, this area is located at a point where it connects to other densely populated areas of the country and is expected to get the benefit from a number of nationally important inter-transport connectivity improvement projects.

The Transport Development Plan also aims to improve the intra connection of the area and provide smoother transport facilities to the residential population.

(3) Economic Development Strategy

High-level road will be the main economic development corridor of the area with Makumbura, Kottawa and Maharagama playing the role of major economic development nodes on this road. Makumbura, the first multi model transportation hub in Sri Lanka will develop as a transit oriented node while Kottawa develop as a modern business and commercial node which facilitates for daily necessities of residents & commuters and Maharagama will develop as a creative business node based on the textile industry. In addition, it is expected to develop Thalawathugoda as a Green Commercial node and Vidyala Junction as an auxiliary commercial junction.

(4) Settlement Development Strategy

The Strategy aims to create a comfortable, attractive residential environment by introducing areas that are more conducive to residential use in the area, creating the physical infrastructure, social infrastructure and outdoor public recreation areas.

(5) Infrastructure Development Strategy

The Plan seeks to provide adequate social infrastructure for the residents and commuter population of the area, ensuring a smooth flow of socio-economic co-political processes in the city and establishing overall efficient infrastructure network.

(6) Sustainable Environment Development Strategy

The objectives of this strategy are to utilize the existing wetlands in the Maharagama Urban Council area for sustainable social, economic and environmental use, flood disaster mitigation, conservation and intensification of the existing landscape features of the area and development of public outdoor leisure and recreation activities to suit the proposed development needs.

6.3. Spatial Development Strategy

6.3.1 Introduction

The spatial development strategy plays a major role in a Developemnt Plan it lays the foundation of the form of a city. Determination of the most appropriate spatial structure and providing a guide towards the necessary strategic actions are the key functions of a Spatial Development Strategy.

6.3.2 Objective

The main objective of the Spatial Development Strategy of Maharagama Development Plan 2022-2031 is to determine the most appropriate spatial structure for the Maharagama area in terms of densities, prominent uses and the spatial characteristics and to minimize negative environmental and social impacts while maintaining a good city form and a unique city image.

6.3.3 Contribution to the Goals and Objectives of the Maharagama Development Plan 2022 -2031

This spatial development strategy contributes to achive the Objective 01 of the Maharagama Development Plan, a comfortable residential city and Objectives 03 and 04, an economically attractive city for investment and creating a 04 city with well protected wetlands.

6.3.4 Scope

The planning framework of the Spatial Development Strategy include;

1) Proposed density patterns and land use patterns for the Maharagama area.
2) Expected residential and commuter population forecast.
3) Special height controlled zones.

6.3.4.1 Proposed density patterns and land use patterns for the Maharagama area

The Maharagama Planning Area will consist of three main density zones.

Table 6.1: Expected Density Zones

Zone	Proposed land use pattern
High Density Zone	High Density Commercial Zone
Medium Density Zone	Medium Density Commercial Zone Promoted Commercial Zone Medium Density Mixed Development Zone Medium Density Residential Zone
Low Density Zone	Low Density Residential Zone
Wetland Protection Zone	Wetland Protection Zone

Prepared by: Planning Team, Colombo Metro Region Division, UDA, 2021

6.3.4.2 Expected Population Forecast

The expected residential and commuter population for the f Maharagama planning area has been predicted based on each zone, taking into account the existing characters, potentials and expected developments.

Table 6.2 : Expected Residential & Commuter Population of Maharagama Area

	Zone	Expected Residential Population	Expected Commuter Population
01	Special Residential Zone	16,670	11,000
02	Low Dense Residential Zone	60,530	17,000
03	Middle Dense Residential Zone	65,320	47,000
04	Middle Dense Mixed Development Zone	46,720	185,000
05	Middle Dense Commercial Zone	8,400	50,000
06	Promoted Commercial Zone	20,740	25,000
07	High Dense Commercial Zone	17,270	137,000
	Total	235,650	

Prepared by: Planning Team, Colombo Metro Region Division, UDA, 2021

Note : The expected cumulative commuter population in each region is specified and the expected commuter population at a given time in all zones is about 200,000.

Map 6.1 : Expected Density Zones in Maharagama Area

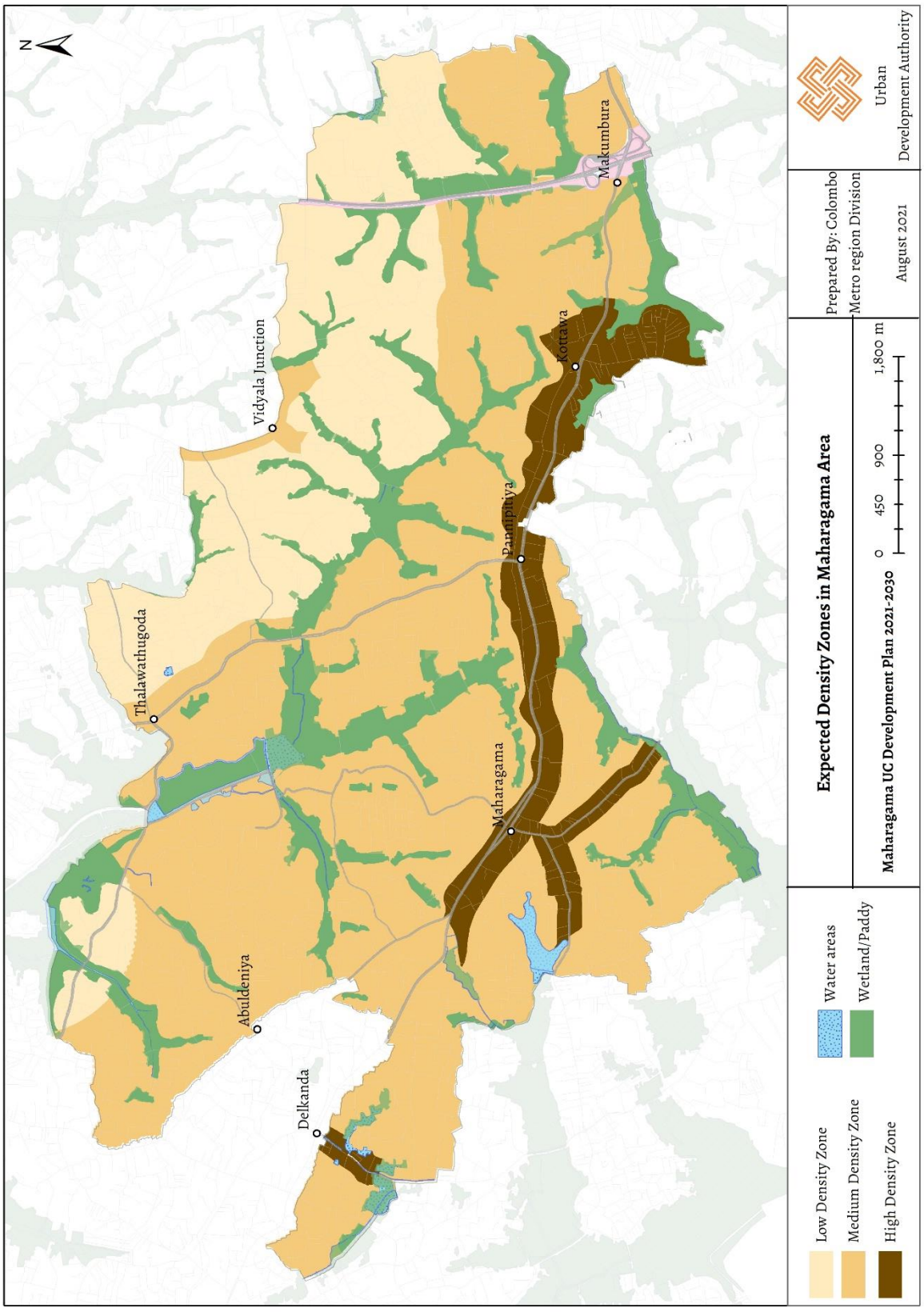

Prepared by: Planning Team, Colombo Metro Region Division, UDA, 2021

Map 6.2 : Expected land use pattern in Maharagama Area

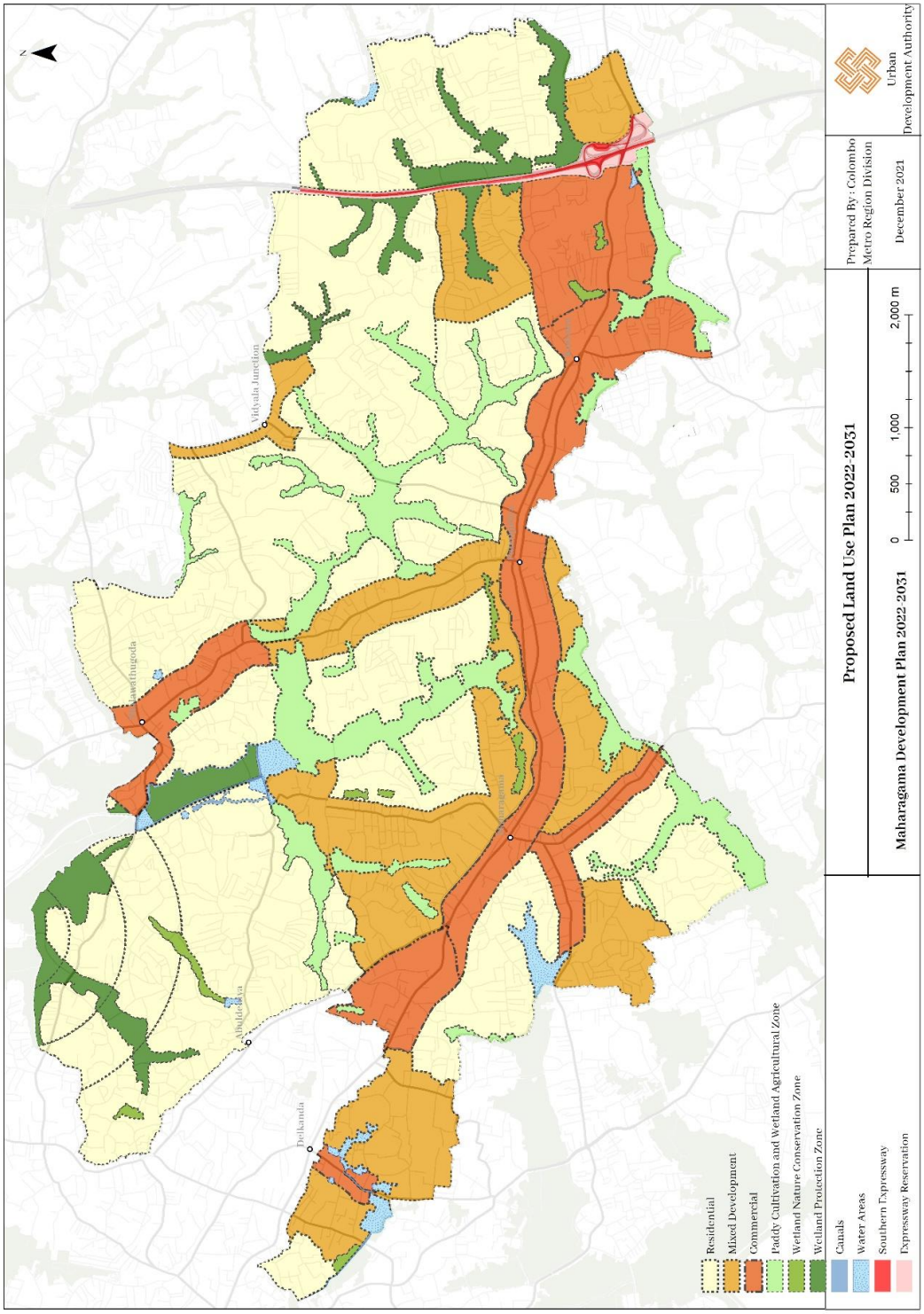
Proposed Land Use Plan 2022-2031
Maharagama Development Plan 2022-2031
0 500 1,000 2,000 m
Prepared By : Colombo Metro Region Division
December 2021
Urban Development Authority
Residential
Mixed Development
Commercial
Paddy Cultivation and Wetland Agricultural Zone
Wetland Nature Conservation Zone
Wetland Protection Zone
Canals
Water Areas
Southern Expressway
Expressway Reservation
Kaduwela
Athurugiriya
Kottawa
Pannipitiya
Pelawatta
Battaramulla
Thalawathugoda
Nugegoda
Rajagiriya
Nawala
Rathmalana
Mount Lavinia
Dehiwala
Kohuwala
Bambalapitiya
Wellawatta
Bandaranaike International Airport
Katunayake
Negombo
Kelaniya
Peliyagoda
Kolonnawa
Kotikawatta
Mulleriyawa
Kaduwela
Malabe
Kaduwela

6.3.4.3 3) Special height controlled zones

Special Residential Zone (Parliament Zones)

Development controlled area associated with the Parliament of Sri Lanka is located between the Sri Jayawardenapura Kotte Municipal Council, Kaduwela Urban Council and the Maharagama Urban Council. Considering the security of the Parliament, the main administrative body of the country, this development controlled zone has been introduced and it is divided into three controlled zones. Accordingly, the area with a radius of 0 - 500 m from the Parliament has been identified as Development Zone I. Only two-storey houses (G + 1) are allowed within this zone and the maximum height of the building is limited to 30 feet.

Area within the radius of 500 - 1000 m demarcated as second zone and only three-storey (G + 2) buildings are permitted within this zone. Also, the maximum height of the building is limited to 40 feet.

Also, buildings in both zones are not allowed to have roofs, balconies, and open spaces facing to Parliament.

The area within the radius of 1000-1500 m demarcated as third zone and development activities within this zone can be carryout in accordance with the regulations introduced by Urban Development Authority.

However, it is essential to obtain the approval of the UDA, the relevant Local Authority and Parliament for all development activities carried out within these three zones.

In view of these factors, the Zoning Plan further introduces this area as a Special Residential Zone in terms of development pressure and land use associated with Parliament. It is expected to create a low density residential area through this Thereby maintaining the minimum land use and control the opportunity for informal development to preserve the pride and uniqueness of Parliament.

Map 6.3 : Special height controlled zones

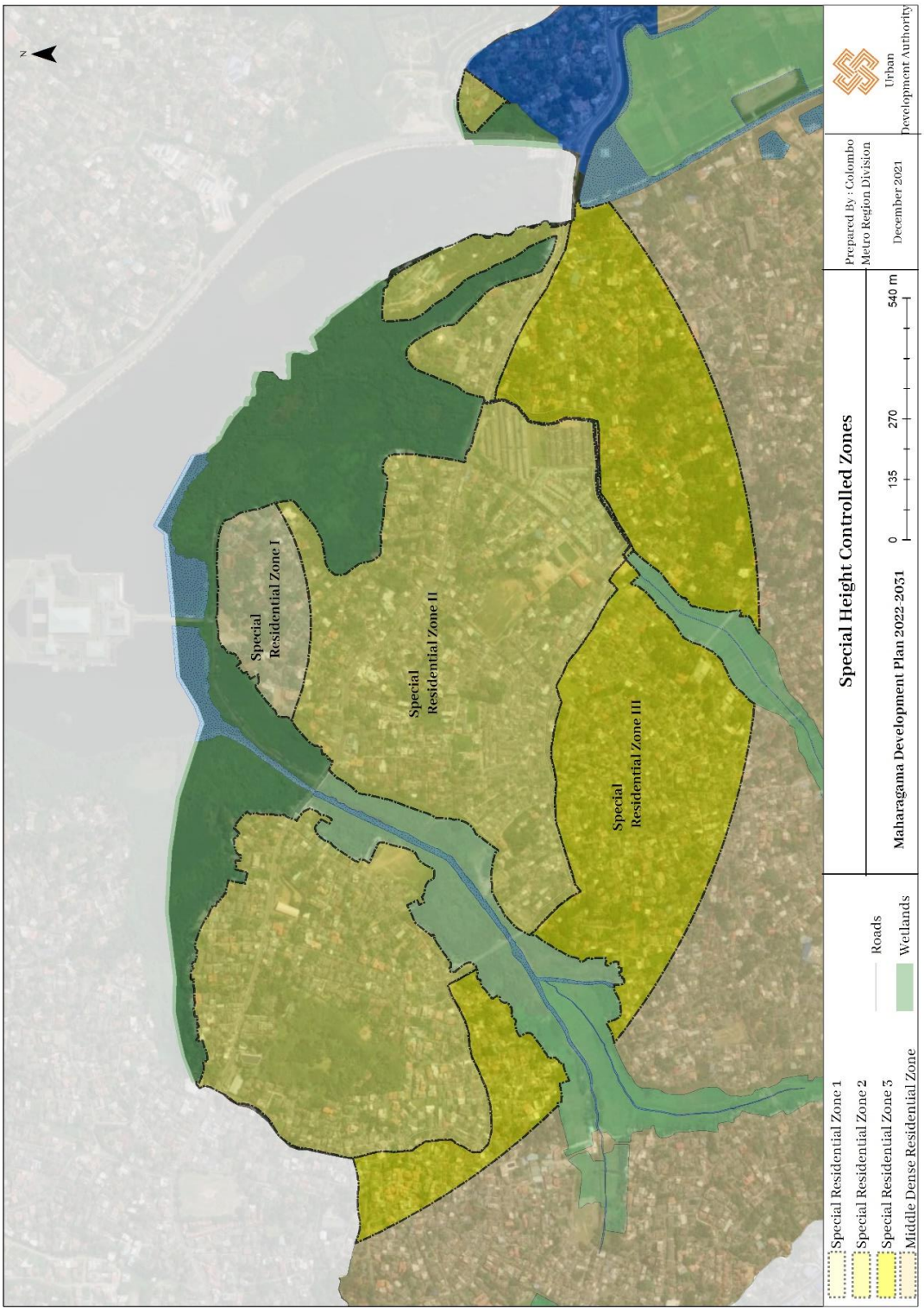

Prepared by: Planning Team, Colombo Metro Region Division, UDA, 2021

6.4. Transport Development Strategy

6.4.1 Introduction

The Spatially established road network is instrumental in creating a vibrant and active city. Accordingly, when the configuration of a city is residential, commercial, service or any other use, its road system is an important part of the relevant built environment.

6.4.2 Objective

The objective of Transport Development Strategies is to create an efficient road network that facilitates efficient and effective travel within the city. The efficiency of any road system is depend on the proliferation of different modes of transport that are components of its spatial model and the existence of a well-interconnected road network.

6.4.3 Contribution to the Goals and Objectives of the Maharagama Development Plan 2022 -2031

The proposed Transport Development Strategic Plan directly contributes to the achievement of the first objective of the Maharagama Development Plan, a comfortable residential city and the second objective, a city with efficient infrastructure.

6.4.4 Scope

The Transport Development Strategy consists with following.

1. Strategies to develop transport among cities/ towns
2. Strategies to develop transport within Maharagama

6.4.4.1 Strategies to develop transport among cities/ towns

6.4.4.1.1 Colombo Light Rail Transport Project

6.4.4.1.2 Kelaniweli Railway Electrification Project

6.4.4.1.1 Colombo Light Rail Transport Project

The Blue Line from Hunupitiya to Makumbura under the Colombo Metro Project (Figure 6.2) runs through the Maharagama Urban Council area, which contributes to the development of the transportation system in this area. Accordingly, the Western Regional Transport Development Project has been predicted that 18,600 commuters will be used this light railway which runs up to 22.45 Km. daily through the proposed railway stations including Thalawathugoda, Kalalgoda, Pannipitiya, Kottawa. The cross section of the proposed railway line is as shown in Figure 6.3.

Figure 6.2: Light Rail Transport Project

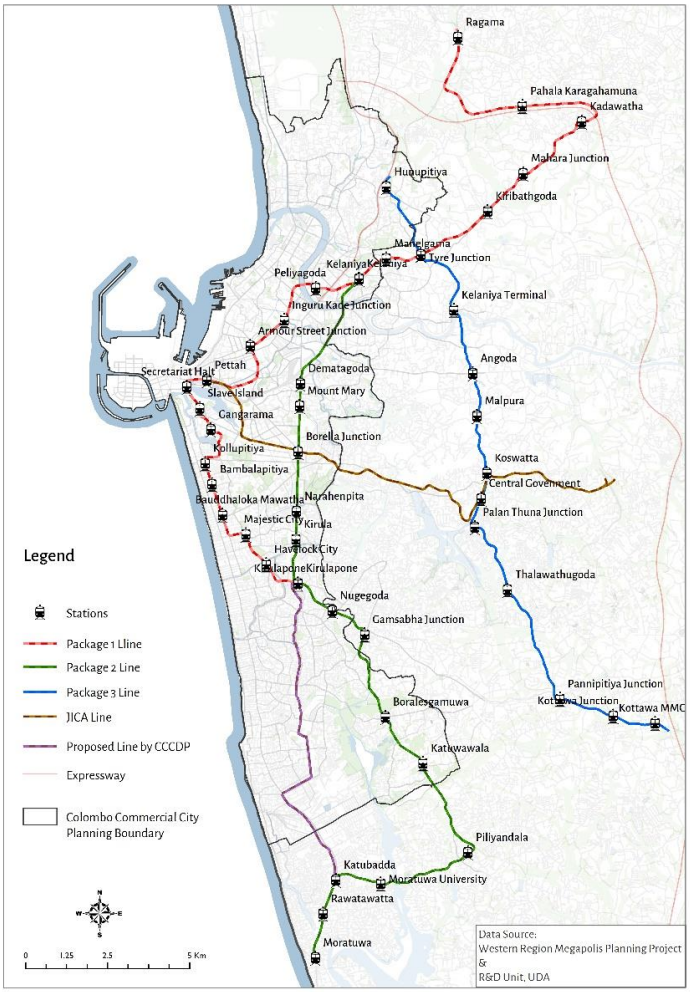

Source: Western Regional Transport Development Project

Figure 6.3 : cross section of the proposed railway line

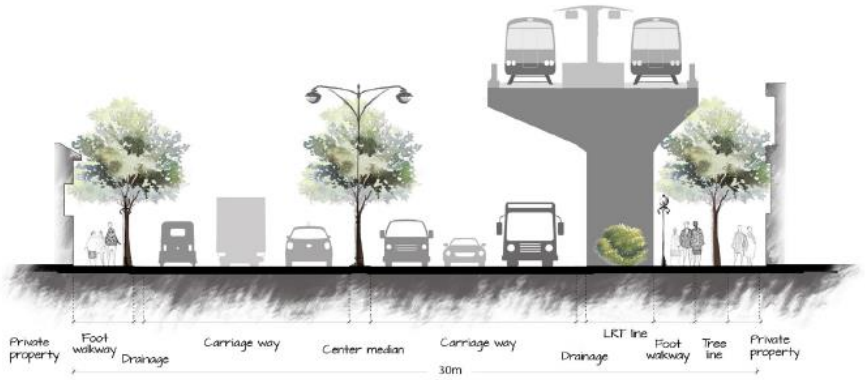

Accordingly, it is expected that the proposed road from Hunupitiya under Package No. 3 (in blue colour) to Kottawa via Angoda, Koswatta and Thalawathugoda will have create a major impact on traffic in the area.

6.4.4.1.2 Kelaniweli Railway Electrification Project

This network of roads covers four major congested roads, namely the Main roads, the coastline, the Kelaniweli Railway line and the Puttalam Road. The Kelaniweli railway(KV) is one of the four main corridors of the Sri Lanka Railways. The road from Maradana to Avissawella is 35.41 Km. long and has a daily passenger capacity of 14,600. It connects several densely populated suburbs to the east of Colombo such as Nugegoda, Kottawa, Maharagama, Homagama and Avissawella with the Maharagama city centre. Accordingly, these proposed transport developments will be incorporated into this Plan.

Figure 6.4: Proposed electrified railways

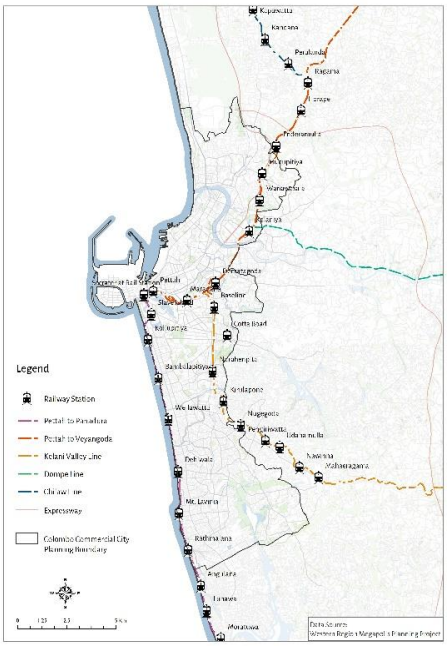

Source: Western Regional Transport Development Project

6.4.4.2. Strategies to develop transport within Maharagama

It is expected to ensure a good co-relation between land use and the road network, to maintain good road connectivity within the road network, to enable the proper placement of plans and projects under construction, maintained and managed by the Central Government and local authorities as well as to create a more conducive and safer environment for all road users such as passengers, drivers and pedestrians.

Accordingly, the following roads and public parking areas will be developed under this strategy.

Table 6.3 : Proposed Road Developments

No.	Road	Proposed Width (Feet)	Length of the Road	Proposed Building Line (Feet)	Project No.
01.	Kalalgoda Road	40	About 2.1 km	30	01
	Kalalgoda Cross Road (Upto Weera Mawatha Housing Project	40	About 1.3 km	30	
02.	Weera Mawatha	30	About 1.4 km	20	02
03.	Nagahawatta – Pamunuwa 7th lane	30	About 1.26 km	20	03
04.	Pamunuwa 2nd lane	30	About 1 km	20	04
05.	Alhena Road	30	About 1 km	20	05
06.	Makubura – Bogahawila Road	30	About 2.5km	20	06
07	Inner Road Makubura	40	About 600 m	30	07
08.	Isipathana – Wattegedara Road	30	About 2 km	20	08
09.	Pasel Mawatha – Sand Road	20	About 1.5 km	20	09
10	Ahelape Road	40	About 2 km	20	10

Prepared by: Planning Team, Colombo Metro Region Division, UDA, 2021

The following locations have been identified to develop for public parking areas focusing on the areas where economic activities are concentrated in the area.

Table 6.4 : Proposed Public Parking Areas

No	Location	Land Extent	Capacity (No. of Vehicles)	Project No.
01	Siyambalagahawatta (with Mixed Development)	1 R - 10 P	20	Following Reference :19
02	Kottawa Public Parking Area	2 Ac.	100	Following Reference:13
03	Multi Storied Car Park at Thalawathugoda	60 P	50	Following Reference:14

Prepared by: Planning Team, Colombo Metro Region Division, UDA, 2021

Map 6.4: Proposed Transport Development Strategy

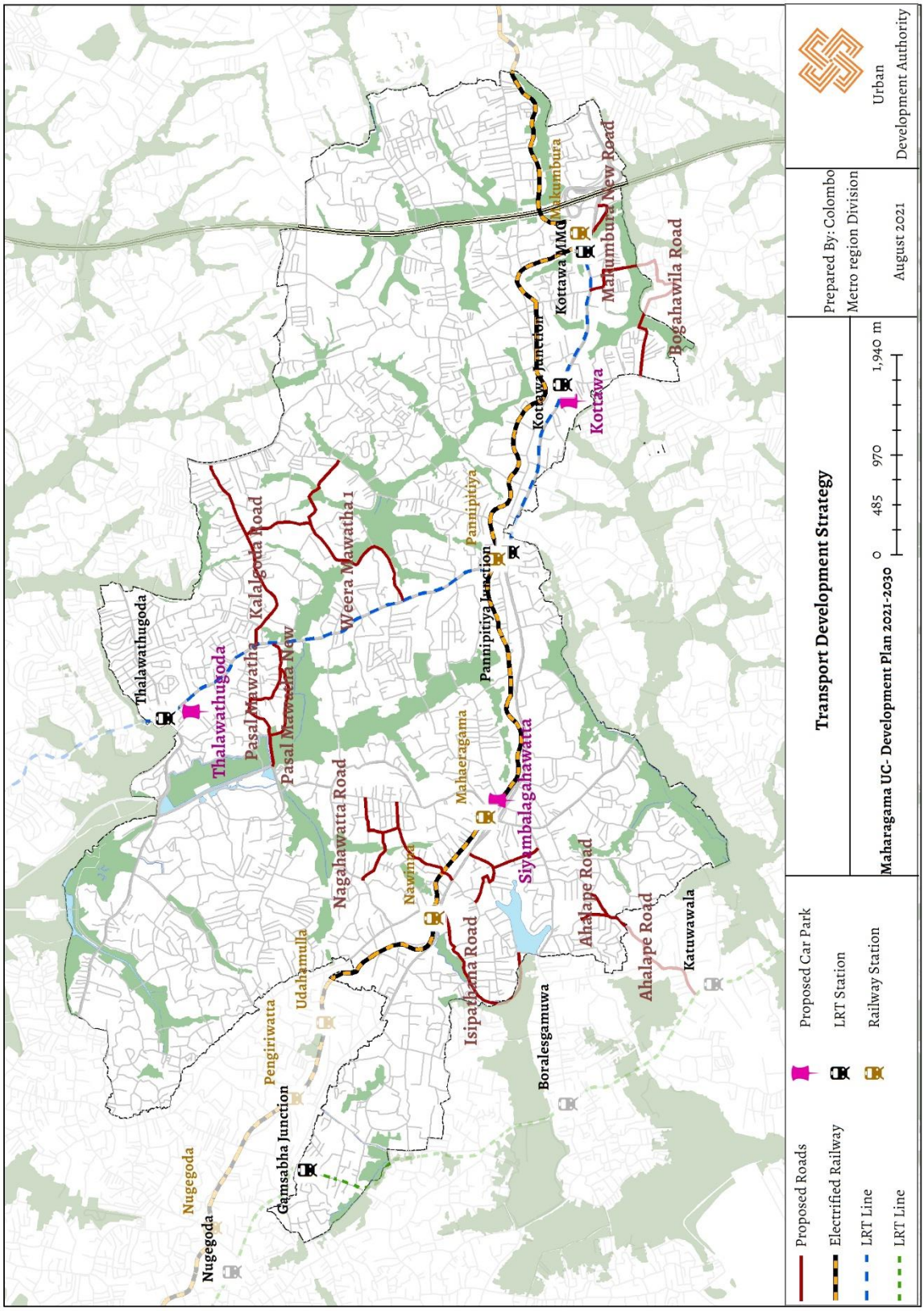

Prepared by: Planning Team, Colombo Metro Region Division, UDA, 2021

6.5. Economic Development Strategy

6.5.1 Introduction

The economic development strategy provides a guide how the city economic activities should be aligned with its overall spatial development contributing to achieve the anticipated city vision. The envisaged physical development of the city cannot be achieved without public and private sector investments.

6.5.2 Objective

The objective of the Economic Development Strategy is to ensure that city would have the right market exposures and would attract required investments to drive the city towards its planned transformations and achieve anticipated spatial form and city vision. The overall intention of all interventions that will be made under the City Economic Development Strategy is to supply realty space of high quality to the market in order to cater the increasing real estate demand created by various growing economic sectors of the city.

one of specific objective of the Urban Economic Development Strategy is to open up the city to major economic sectors such as real estate, retail, textile trade, financial and service related private companies, condominium buildings, service and supply related industries, tourism and develop Maharagama as a nationally important trading centre.

6.5.3 Contribution to the Goals and Objectives of the Maharagama Development Plan 2022 -2031

The proposed Economic Development Strategy directly contributes to the achievement of the third objective of the Maharagama Development Plan “A City that Economically Attractive for Investment”.

6.5.4 Scope

The Economic Development Strategy focuses on the following areas.

1. Node Developments.
2. Implementation of Mixed Development Projects at selected locations.
3. Pamunuwa Shopping area development.

6.5.4.1 Node Developments

Makumbura, Kottawa, Thalawathugoda and Vidyala Junction are proposed to be developed under the node development.

Map 6.5: Proposed Nodal Developments

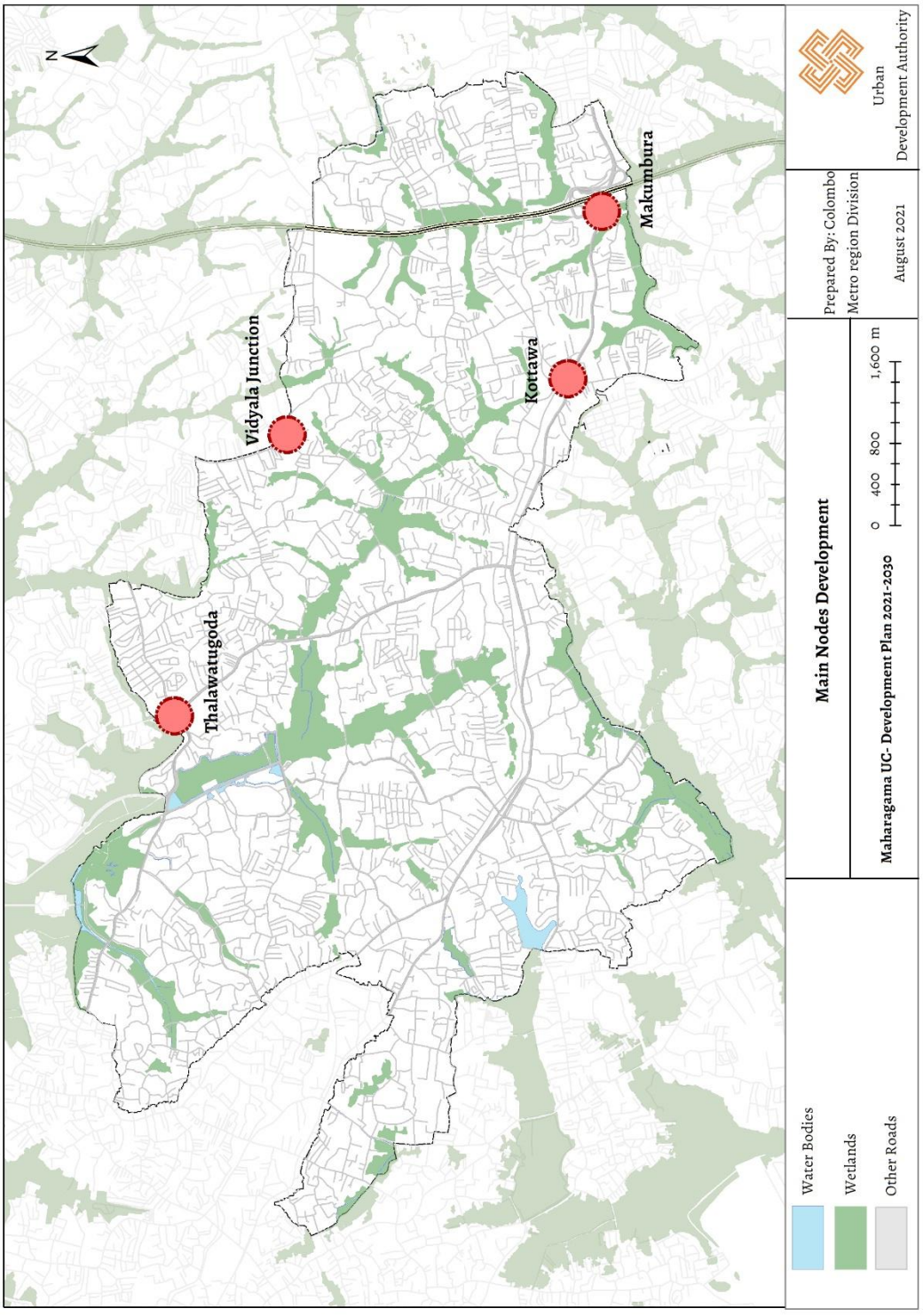

Prepared by: Planning Team, Colombo Metro Region Division, UDA, 2021

6.5.4.1.1 Makumbura Node Development

The Makumbura Multip model Transport Centre, considered to be the first multi model transport hub in Sri Lanka, is a Project Concept with several infrastructure related projects facing the Southern Expressway (Map 6.6).

Table 6.5 : Proposed Developments at Makumbura Node

No	Project Name	Proposed year to be completed	Remarks	Project No
01	Multi model Transport Centre	-	Completed	11
02	Railway Station	-	Completed	
03	Park and Ride	-	Completed	
04	Additional Parking Area	-	Completed	
05	Landscape Development	-	Completed	
06	Service Station and Petrol Station	2023	-	
07	Housing Project	2023	Started	
08	Public Square & Mixed Development Project	2023	-	

Prepared by: Planning Team, Colombo Metro Region Division, UDA, 2021

6.5.4.1.2 Kottawa Node Development

Projects has been proposed for Kottawa node development with the objective of creating Kottawa city that has higher commercial value with infrastructure facilities.. The city is expected to develop in a planned manner by improving the quality of the urban environment in the city centre (Map 6.7).

Table 6.6 : Proposed Developments at Kottawa Node

No	Project Name	Proposed year to be completed	Remarks	Project No
01	Development of Bus Stand	-	Completed	12
02	Commercial and Mixed Development Area 01	2022	-	
03	Urban Park	2023		
04	Commercial and Mixed Development Area 02	2024		
05	Urban Housing Project	2025		
06	Road network			
07	Relocation of Kottawa Police Station			
08	Public Vehicle Park			
09	Linear Park and Water retention area			

Prepared by: Planning Team, Colombo Metro Region Division, UDA, 2021

Map 6.6 : Proposed Makumbura Node Development

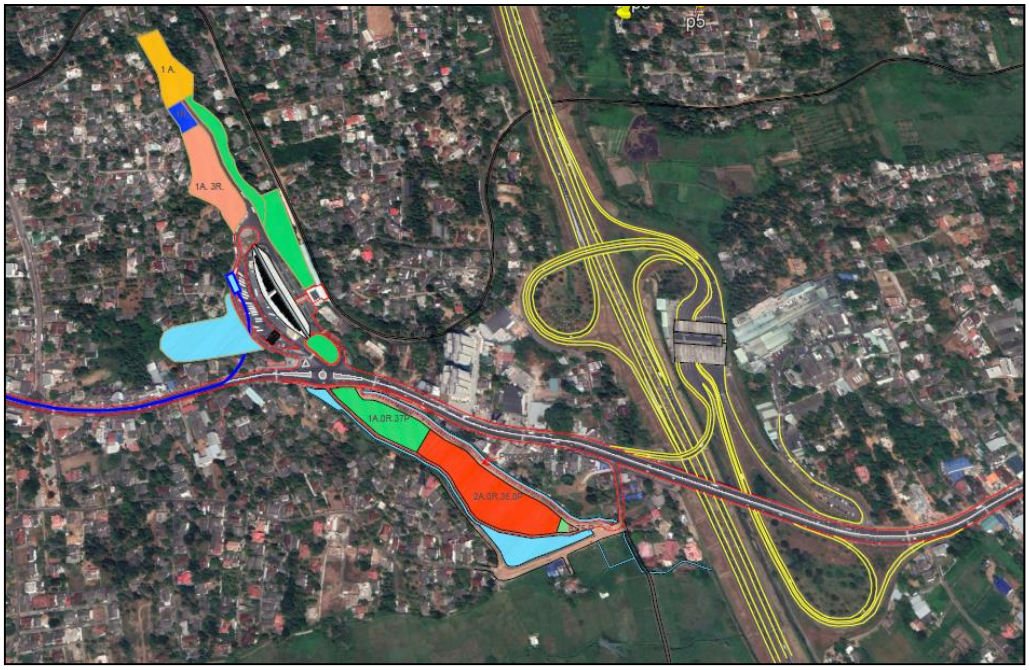

Prepared by: Planning Team, Colombo Metro Region Division, UDA, 2021

Figure 6.5: Conceptual Images of Public Square & Mixed Development at Makumbura



Source: internet, 2021

Map 6.7 : Proposed Kottawa Node Development

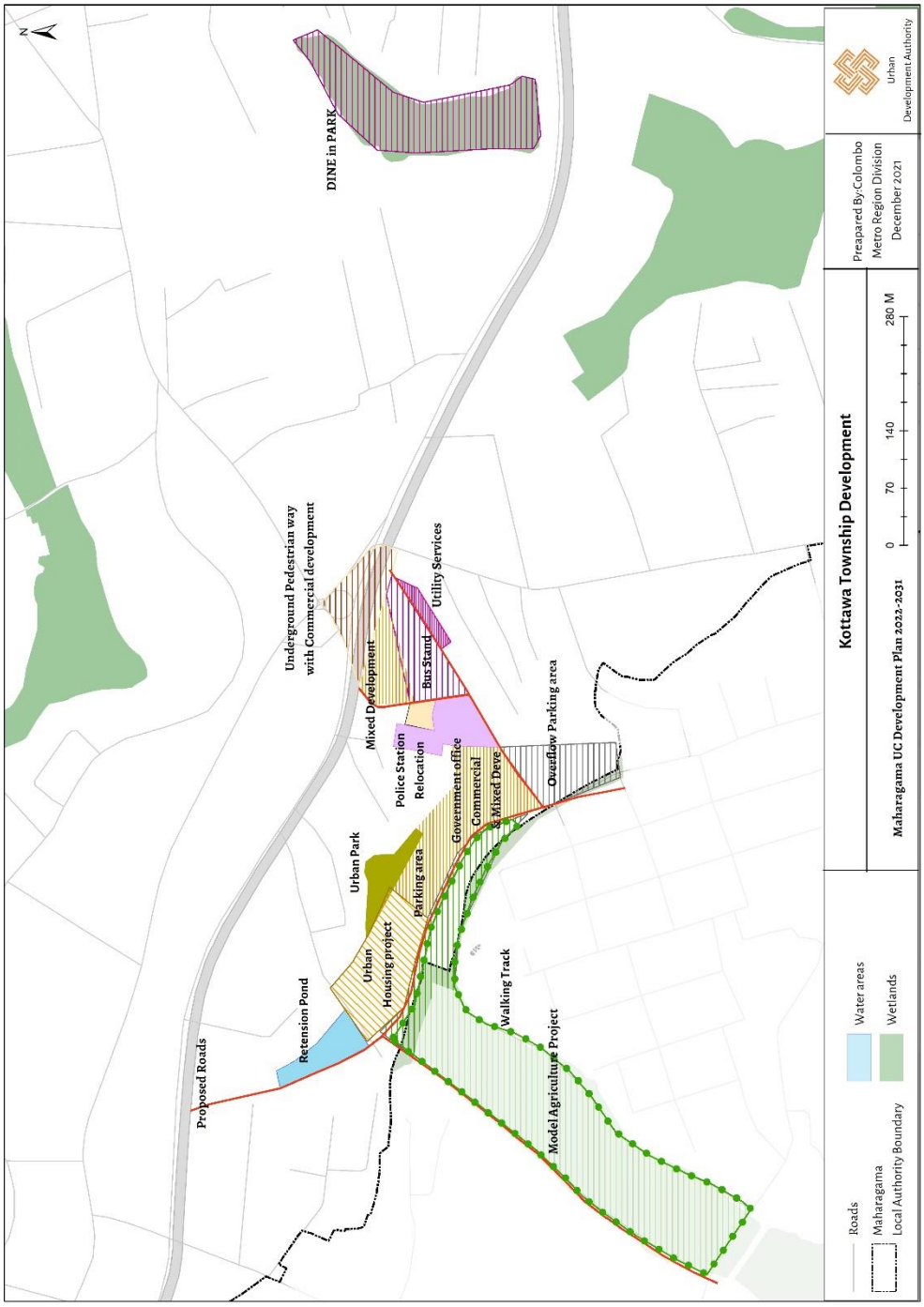

Prepared by: Planning Team, Colombo Metro Region Division, UDA, 2021

Figure 6.6: Conceptual Images, Kottawa Node Development





Source : From Internet, 2021

6.5.4.1.3 Thalawathugoda Node Development

Thalawathugoda node is expected to be developed as a Green Commercial Centre considering the character and potentials of the surrounding area (Map 6.8).

Table 6.7 : Proposed Developments at Thalawathugoda Node

No	Project Name	Remarks	Project No
01	Urban Park	Proposed	13
02	Mixed Development Project	Proposed	
03	Luxury Housing Project	Proposed	
04	Multi Storey Car Park	Proposed	
05	Cycling Track – (Light Rail Depot - Kimbulawela	Proposed	
06	Residential developments	Commenced	
07	Commercial & Recreational activities	Proposed	
08	Community Agriculture Project	Proposed	
09	Model Paddy Project (Kimbulawela)	Completed	

Prepared by: Planning Team, Colombo Metro Region Division, UDA, 2021

6.5.4.1.4 Vidyala Junction Development

Table 6.8 : Proposed Development at Vidyala Junction

No	Project Name	Project No
01	Removal of Unauthorised Constructions	14
02	Development of pavements from Vidyala junction upto the School	
03	Restoration of Pedestrian Crossings	
04	Landscaping (Small Parks and Planting of Trees)	
05	Restoration of Rain water drains	
06	Walking Tracks	

Prepared by: Planning Team, Colombo Metro Region Division, UDA, 2021

Map 6.8: Proposed Thalawathugoda Node Development

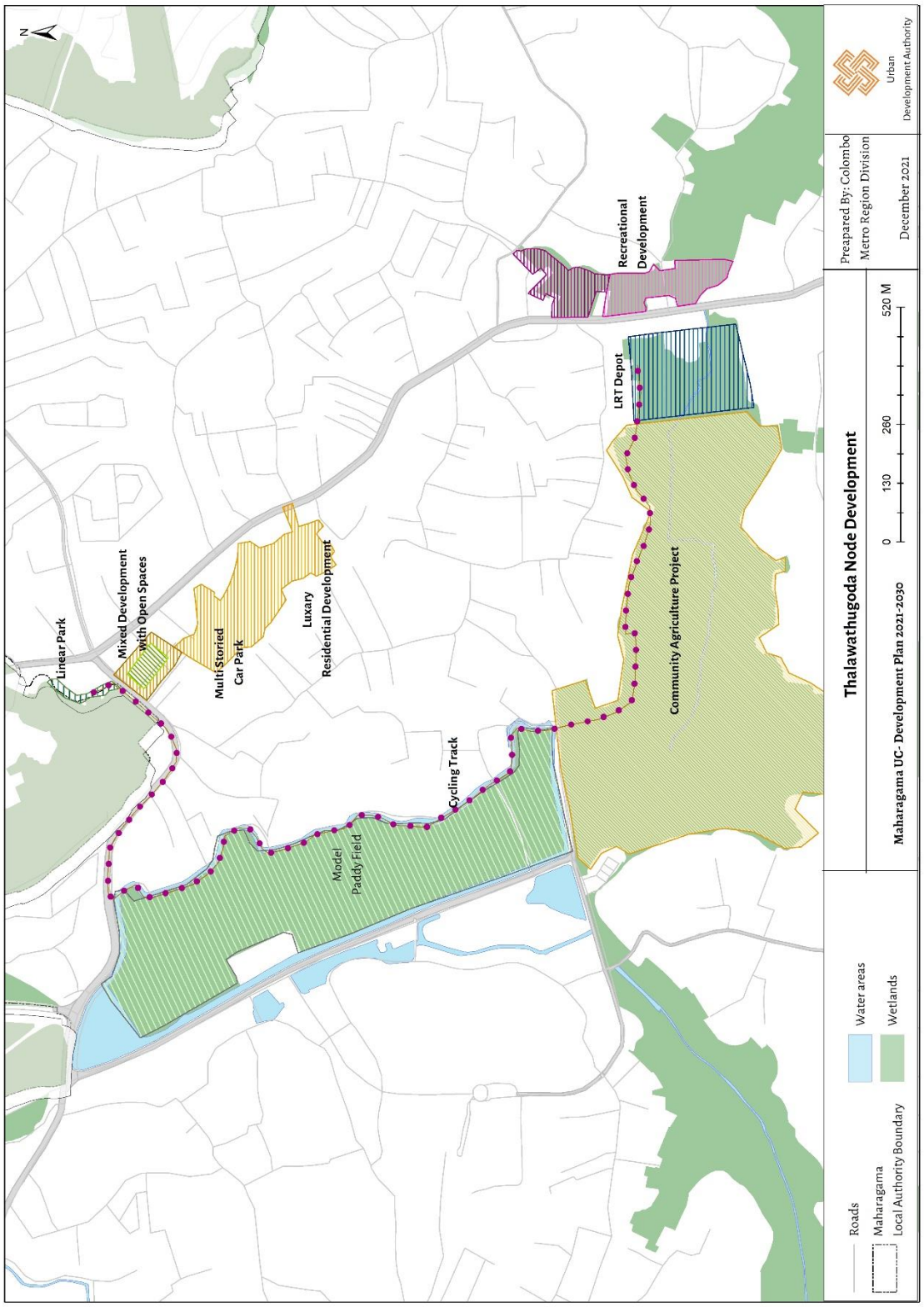

Prepared by: Planning Team, Colombo Metro Region Division, UDA, 2021

Map 6.9 : Vidyala Junction Development

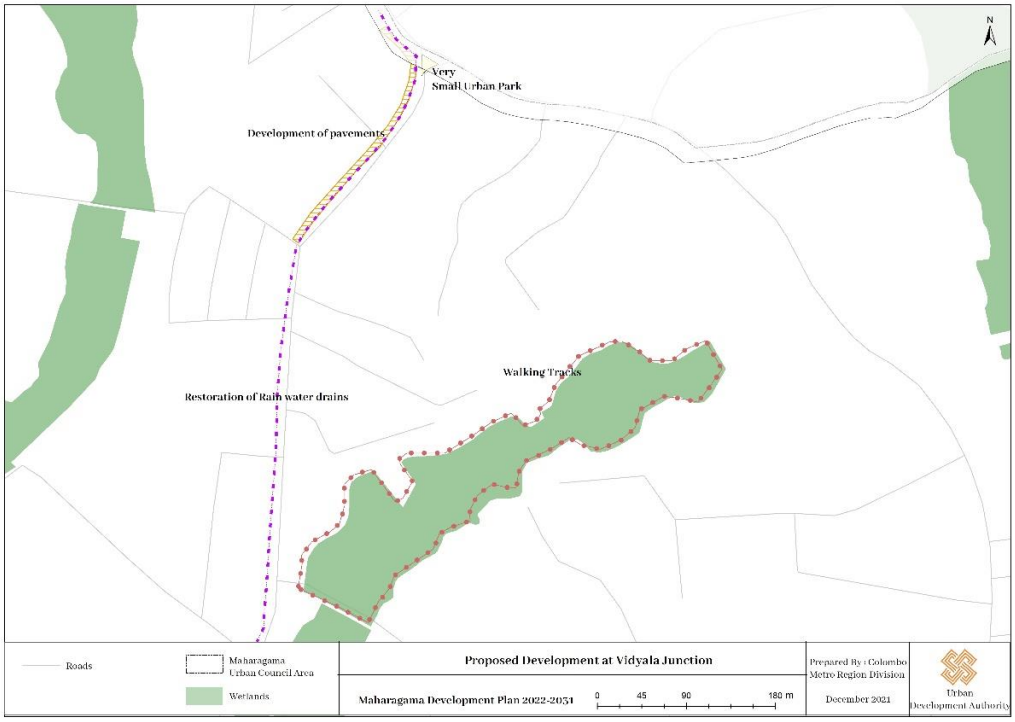

Prepared by: Planning Team, Colombo Metro Region Division, UDA, 2021

Figure 6.7 : Proposed Development at Vidyala Junction

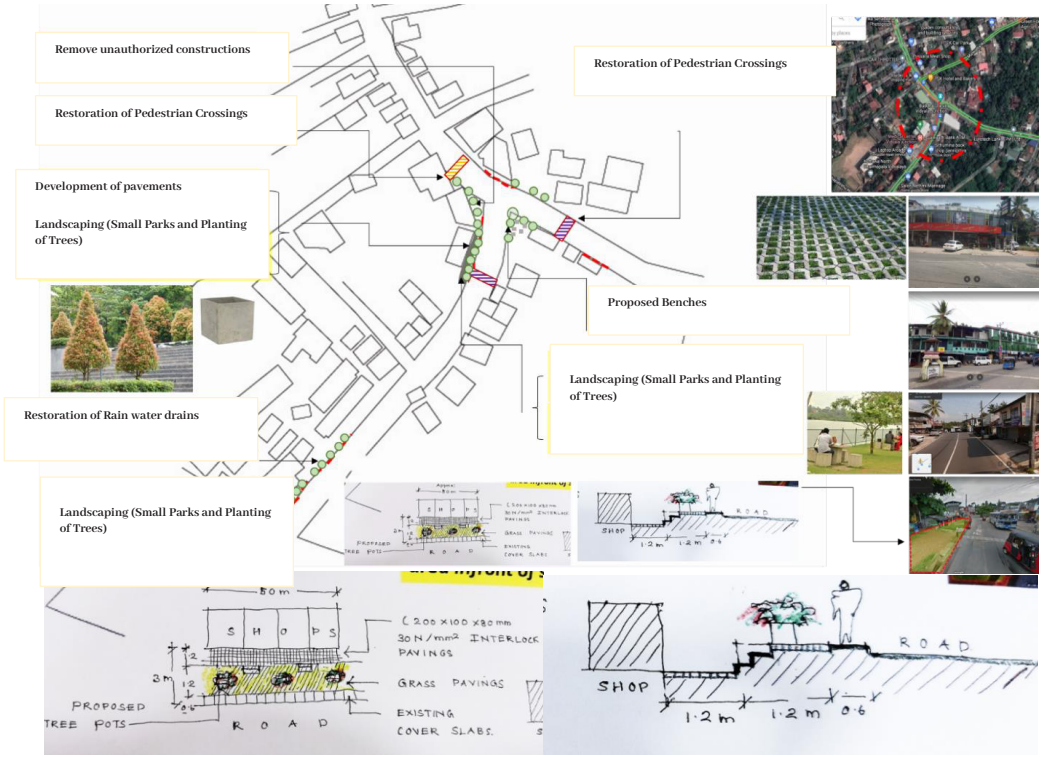

6.5.4.2 Implementation of Mixed Development Projects at Identified locations

In addition to the mixed developments in the development of the nodes, it is expected to increase investment opportunities in the areas by implementing mixed development projects at selected locations in the area.

Table 6.9 : Proposed Mixed Development Projects

No	Proposed Location for the Project	Project No
01	Land located at Pannipitiya Junction	15
02	Waljambugaswatta Land	16
03	Maharagama 35 watta Land	17
04	Land in front of Navinna Bus Stand	18
05	Siyambalagahawatta Land (with Multi Storey Car Park)	19

Prepared by: Planning Team, Colombo Metro Region Division, UDA, 2021

Figure 6.8 : Proposed locations for Mixed Development Projets



Prepared by: Planning Team, Colombo Metro Region Division, UDA, 2021

6.5.4.3 Pamunuwa Textile Bazar Design guide plan

Table 6.10 : Proposed Pamunuwa area development

No	Project Name	Project No
01	Pamunuwa Textile Bazar Design guide plan	20

It is identified to introduce a Pamunuwa Textile Bazar Design guide plan to develop Pamunuwa textile area which is the only place in Sri Lanka where textiles and all related raw materials are available in one place to convert more more attractive and comfortable place to visit.

Under this Plan, it is proposed to develop the Pamunuwa Textile area under three main strategies.

1. Walkability Improvement

2. Face lifting of the shopping area

3. Improvement of other facilities

Walkability Improvement

Strategies are proposed to improve alternative roads such as Nagahawatta, Delwatta, Dambahena to improve walking facilities, introduce traffic guidelines on vehicle entry, pave all by-roads where textiles are traded and improve shade on subways (Figure 6.9).

Improvement of the façade (Face uplifting)

Strategies such as improving the facade of permanent and semi-permanent structures, introducing guidelines for name plates and constructing shops in areas with temporary buildings are proposed to increase the attractiveness of the front facade appearance of the area. (Figure 6.10).

Improvement of other facilities

Facilities for the area are expected to be enhanced through the development of small parks, promotion of small coffee shops and restaurants, development of parks in the town centre and the provision of parking facilities.

Figure 6.9 : Improvement of Walking Facilities

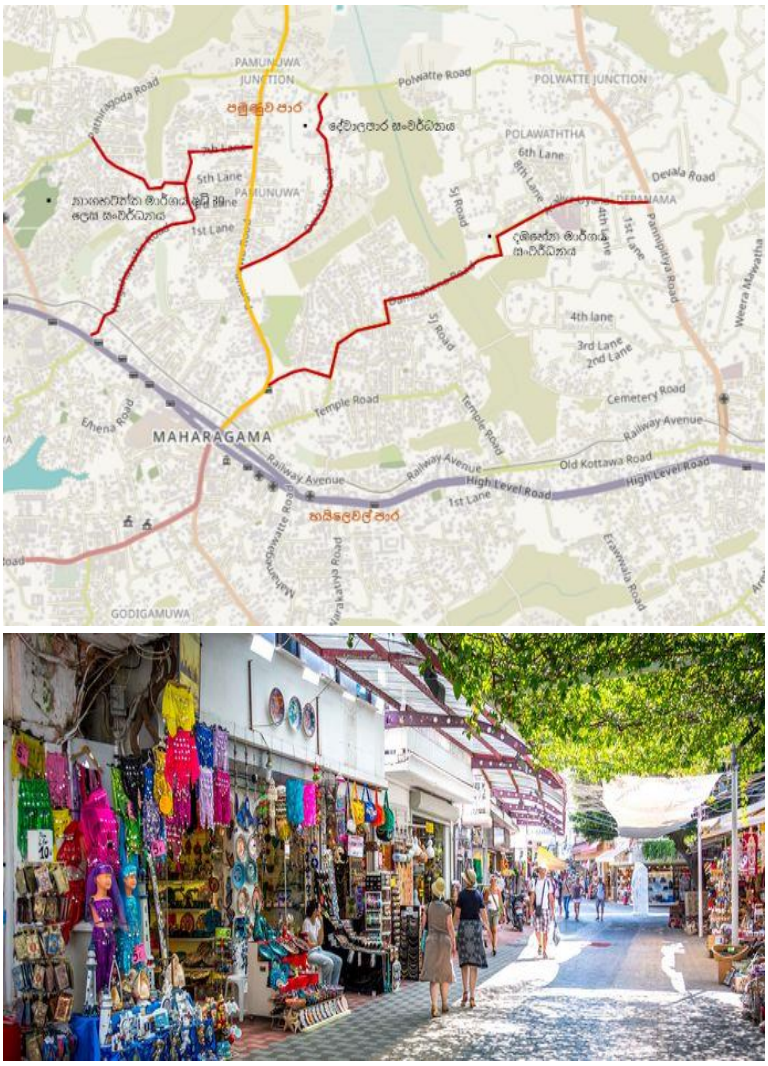

Figure 6.10 : Improvement of the façade (Face uplifting)



6.6. Settlement Development Strategy

6.6.1 Introduction

Settlements and housing have been principal components of cities of all time and provisioning of adequate and affordable housing is a mandatory duty of any city development plan. Present Cities attract population in millions creating a high demand for quality housing and settlement facilities. The 11th Sustainable Development Goal; Sustainable Cities and Communities, carries a special focus on the provision of quality housing and making cities and human settlements inclusive, safe, resilient and sustainable.

6.6.2 Objectives

The main objective of the Settlement Development Strategy is to provide the people with the facility to obtain high quality housing at affordable prices. The Plan also aims to create a comfortable living environment for all residents in the area.

6.6.3 Contribution to the Goals and Objectives of the Maharagama Development Plan 2022 -2031

The Proposed Settlement Development strategy directly contributes to the achievement of the objective of 'a comfortable residential city', which is the first objective of the Maharagama Development Plan.

6.6.4 Scope

The planning framework of the Settlement Development Strategy includes:

1. Identification of Settlement Promotion Areas based on residential suitability.
2. Introduce affordable housing, middle income housing and high income housing projects.
3. Strategic Interventions to facilitate identified settlement promotion areas (provision of physical infrastructure, social infrastructure and public outdoor recreational spaces)

6.6.4.1 Identification of Settlement Promotion Areas based on residential suitability.

Among the proposed zones of the area three of them are considered to be residential prominent zones (low density residential zone, medium density residential zone and special residential zone). The market trends in residential development and suitability for residential development in terms of availability of infrastructure were the criteria considered for the identification of settlement promotion areas (Map 6.10).

Map 6.10 : Suitable areas for residential use

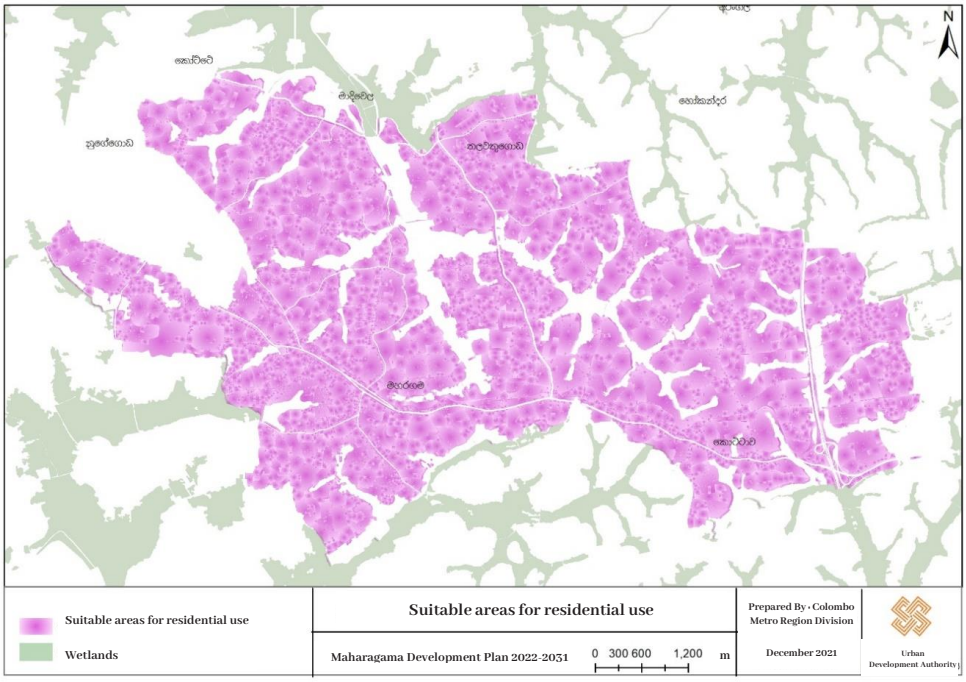

Prepared by: Planning Team, Colombo Metro Region Division, UDA, 2021

However, analyzes have confirmed that the entire Maharagama area is suitable for residential development. accordingly, residential zones have been introduced in the Zoning Plan as follows, taking into account the characteristics and residential needs of the area.

Table 6.11 : Proposed residential promotional areas

No	Zone	Areas within the Relevant Zone
01	Low Density Residential Zone	Rukmalgama, Horahena, Malapalla
02	Medium Density Residential Zone	Egodawatta, Gangodawila, Godigamuwa South, Pathiragoda, Ambuldeniya
03	Special Residential Zone	Madiwela, Pragathipura, Thalawathugoda

Prepared by: Planning Team, Colombo Metro Region Division, UDA, 2021

Map 6.11 : Proposed Residential Promotion area

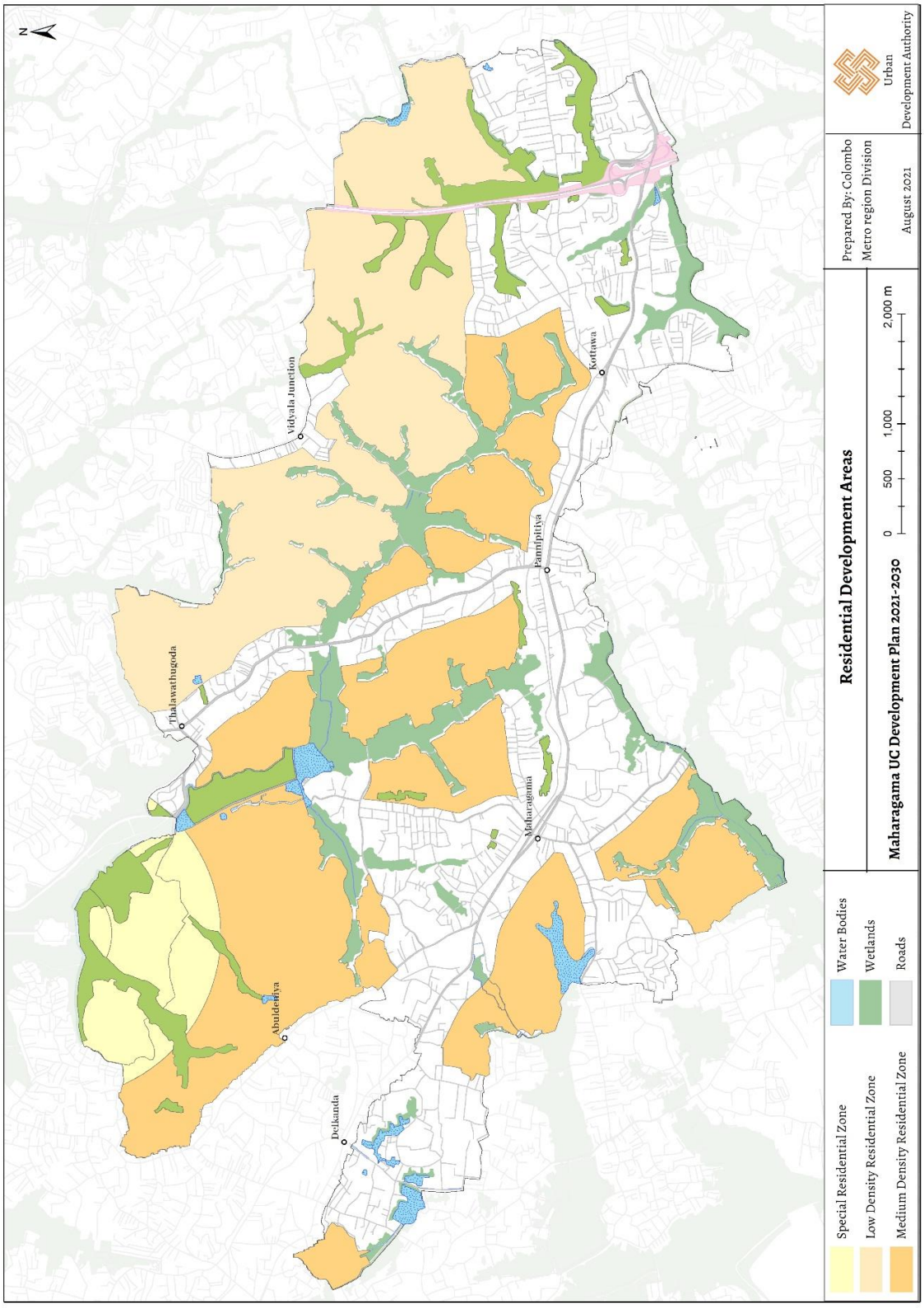

Prepared by: Planning Team, Colombo Metro Region Division, UDA, 2021

6.6.4.2 Introduce affordable housing, middle income housing, and high income housing Projects

(a) Affordable Housing Project

At present, affordable housing projects are being implemented through the Urban Regeneration Project to cater to the growing demand for housing in the city of Colombo and its suburbs. Accordingly, the Development Plan proposes to carry out the following development projects in the Maharagama area.

Table 6.12 : Proposed Affordable Housing Projects

No.	Location of the Project	Land Extent	No. of Housing Units to be provided	Notes	Project No.
01	Makumbura Housing Project	2.24 Ac.	341 Units	Construction to be completed in 2023	21

Prepared by: Planning Team, Colombo Metro Region Division, UDA, 2021

(b) Middle income Housing Project

There is a high demand for middle class housing in the Maharagama area due to the influx of people for institutional and commercial activities in and around Maharagama. Accordingly, it is proposed to carry out the following development projects in the Maharagama area to meet the existing demand.

Table 6.13 : Proposed Middle Income Housing Projects

No.	Location of the Project	Land Extent	No. of Housing Units to be provided	Notes	Project No.
01	Kalalgoda Weera Mawatha Housing Project	8.9 Ac.	500 Units	About 70% of the construction is completed	-
02	Kottawa, Kulasevanawatta Housing Project	5 Ac.		proposed to complete the construction by the end of 2021	-
03	Housing Project at Depanama	2 Ac.	Proposed	-	-
04	Housing Project at Delgahawatta	0.7 Ac.		04	Housing Project at Delgahawatta

Prepared by: Planning Team, Colombo Metro Region Division, UDA, 2021

(c) High Income Housing Project

It is proposed to carry out high income housing projects targeting doctors, businessmen and high income public and private sector employees.

Table 6.14 : Proposed High Income Housing Projects

No.	Location of theProject	Land Extent	No. of Housing Units to be provided	Project No.
01	Thalapathpitiya Housing Project	2.03 Ac.	To be decided	22
02	Thalawathugoda Housing Project		To be decided	Previous Reference : 14
03	Kottawa Housing Project	1 Ac	To be decided	Previous Reference: 12

Prepared by: Planning Team, Colombo Metro Region Division, UDA, 2021

Map 6.12 : Proposed Housing Projects

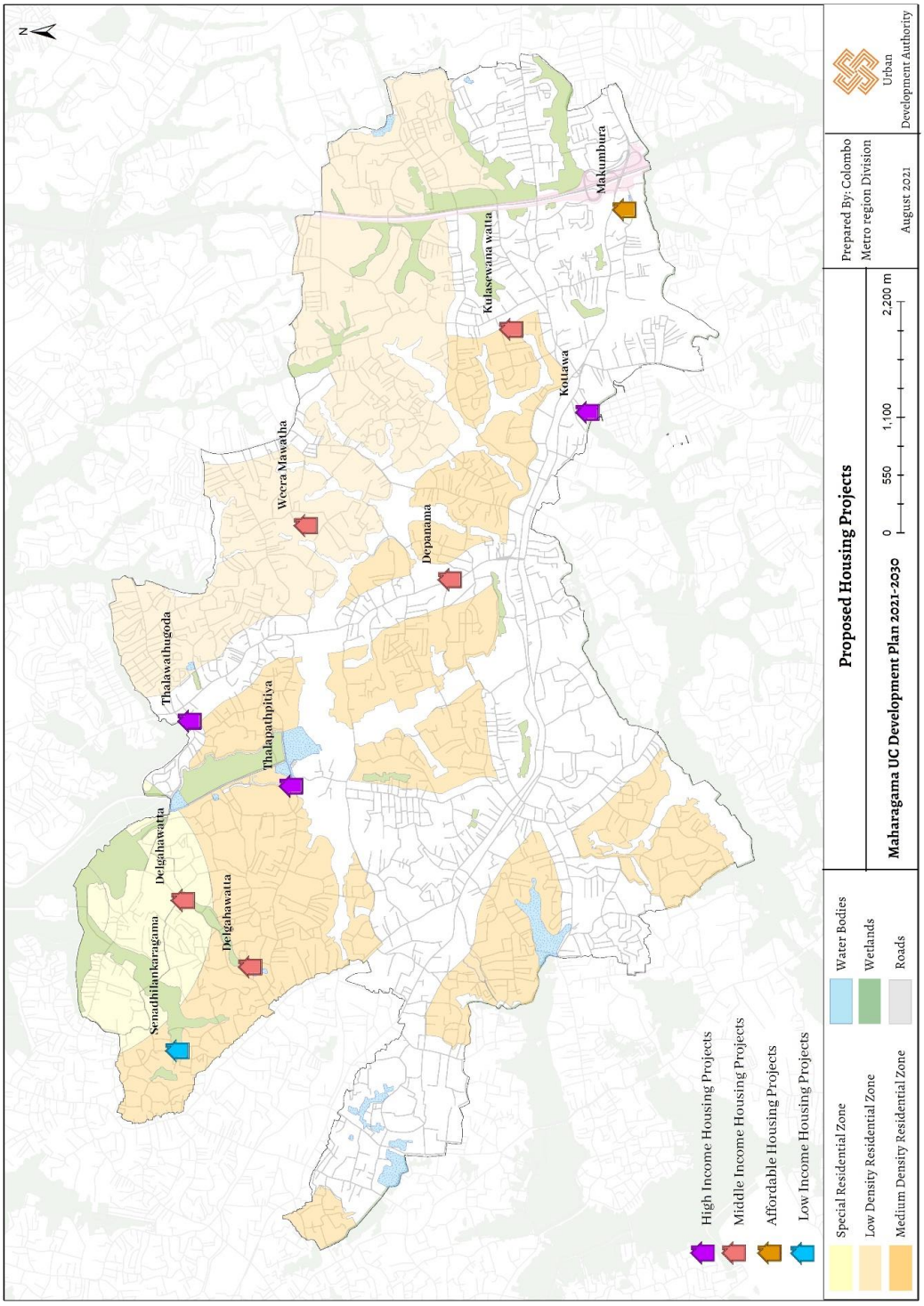

Prepared by: Planning Team, Colombo Metro Region Division, UDA, 2021

6.6.4.3 Strategic Interventions to facilitate identified settlement promotion areas (provision of physical infrastructure, social infrastructure and public outdoor recreational spaces)

6.6.4.3.1 Improving Accessibility of and within identified Settlement Promotion Areas

Introduction of new modes of public transport such as light rail systems, electric trains as well as improvements to the existing railway and highway system (Discussed under the Transport Development Strategy).

6.6.4.3.2 Ensuring the Provision of Social Infrastructure

Ensuring the provision of adequate social infrastructure such as schools, hospitals, crematoriums and public markets. (Discussed under the Infrastructure Facility Development Strategic Plan.)

6.6.4.3.3 Ensuring the Provision of adequate Public Outdoor Spaces

Ensuring the provision of adequate public outdoor space for every citizen such as large Park within a radius of 1–2 Km and Children's Park within a radius of 500 m for every small child (Discussed under the Sustainable Environment Strategy Strategy/ Public Open space Recreation Plan).

6.6.4.4 Strategic intervention for the upliftment of Underserved settlements

It can be observed that there are Underserved settlements located in the railway reservations within Senadhilankaragama, Pragatipura,and Madivela, areas in the jurisdiction of Maharagama Municipality.

It is proposed to relocate Underserved settlements in the Railway Reserve through the Kelaniveli Electrified Railway Project and a 600-unit housing project is proposed to provide housing to low-income settlements in Senadhilankaragama area. (Map 6.12)

It is also expected to develop other less facilitated areas by providing following necessary infrastructure.

Proposed Actions

- Installing or improving basic infrastructure.
- Providing incentives for community management and maintenance.
- Constructing or rehabilitating community facilities such as nurseries, health posts, community open space.
- Regularizing security of tenure.
- Home improvement.
- Relocation/compensation for the small number of residents dislocated by the improvements
- Improving access to health care and education as well as social support programs to address issues of security, violence, among others
- Enhancement of income-earning opportunities through training and microcredit

6.7. Infrastructure Development Strategy

6.7.1 Introduction

Well managed effective utilities network is a key component of a city that enables its efficiency functioning. It is important to have holistic and integrated solutions for city utilities management to ensure wise-resource management, energy conservation and equal access to infrastructure. Identification of demand and ensuring the adequate supply to match with the demand are basic functions of effective utilities management.

6.7.2 Objectives

The objective of the Infrastructure development Strategy is to provide Maharaga area with efficient utilities networks and adequate social infrastructure to facilitate all residents and commuters of Maharaga area and to ensure smooth functioning of socio-economic and socio-political functions of the city. It also aims to focus more on providing healthcare facilities as identified in the Concept Plan.

6.7.3 Contribution to the Goals and Objectives of the Maharagama Development Plan 2022 -2031

The proposed Settlement Development Strategic Plan directly contributes to the achievement of the second objective of the Maharagama Development Plan, a city with efficient infrastructure.

6.7.4 Scope

The planning framework of the Infrastructure development Strategy includes:.

1. Efficient supply of utility services.
2. Provision of smart social infrastructure facilities adequately.

6.7.4.1 Efficient Supply of Utility Services

Supply of Pipe-borne water and electricity and management of wastewater & sewerage, solid waste and storm water are the key focus areas considered under the broader intervention of efficient supply of utilities. All projects falling within the above focus areas are aligned under the Utilities Management Strategy.

6.7.4.1.1 Supply of Pipe borne water

The pipe-borne water supply within Maharagama area is owned and managed by National Water Supply and Drainage Board of Sri Lanka under the Western Province Metropolitan Area Water Supply Master Plan – 2013 which covers Colombo District and parts of Gampaha and Kalutara Districts. The mainly used surface water sources of the existing system are:

- Labugama and Kalatuwawa impounding reservoirs
- Kelani River and its tributary Seethawaka
- Kalu River and tributary Kuda River

The Kelani River is a major source of drinking water in the Colombo District. Labugama and Kalatuwawa reservoirs are located about 39 Km. from the city of Colombo, bordering the Colombo and Ratnapura districts.

According to the Western Province Metropolitan Regional Water Supply Master Plan (2013), the projected maximum water demand of the Maharagama area for the year 2030 is 72,261 cubic meters per day as predicted by the National Water Supply and Drainage Board.

Table 6.15: Projected Water Demand for Maharagama

2030 Expected Population	Projection for the year 2030 (Cubic Meter)					
	Non domestic demand	Non domestic demand	Non domestic demand	Total demand in the area	Non domestic demand	Maximum total demand per day
260,181 * Projected residential population as per the plan - 235,650	45,998	5,745	2,783	54,526	65,690	72,261

Source: National Water Supply and Drainage Board

People in the area use water from pipe borne water, community water projects, tube wells, wells and water supply schemes.

Kalatuwawa, Ambatale and Welivita Water Projects are the water supply projects proposed by the National Water Supply and Drainage Board that will contribute to the water supply in the Maharagama area.

If the above projects mentioned in the Water Supply Master Plan are implemented without any hindrance, the demand for pipe borne water in the Maharagama area will be met without any problems.

6.7.4.1.2 Power Supply

Colombo Commercial City has 100% coverage of electricity throughout the city and it is supplied from the national grid. There are few power plants located within the Western Region, that are mainly concentrated in Colombo Metropolitan Region, namely Kelanitissa, Sapugaskanda and Kerawalapitiya. The Biyagama grid substation supplies electricity to the Maharagama area through the 220 and 132 Kv distribution network to the Pannipitiya grid substation.

If the regional capacity upgrades are carried out in a timely manner as per the recommendations of the Ceylon Electricity Board, it can be ensured adequate supply to meet the electricity demand that will be resulted due to increased population and future developments induced by the interventions of Maharagama Development Plan 2022-2031.

Figure 6.11 · Electricity transmission lines covering the area

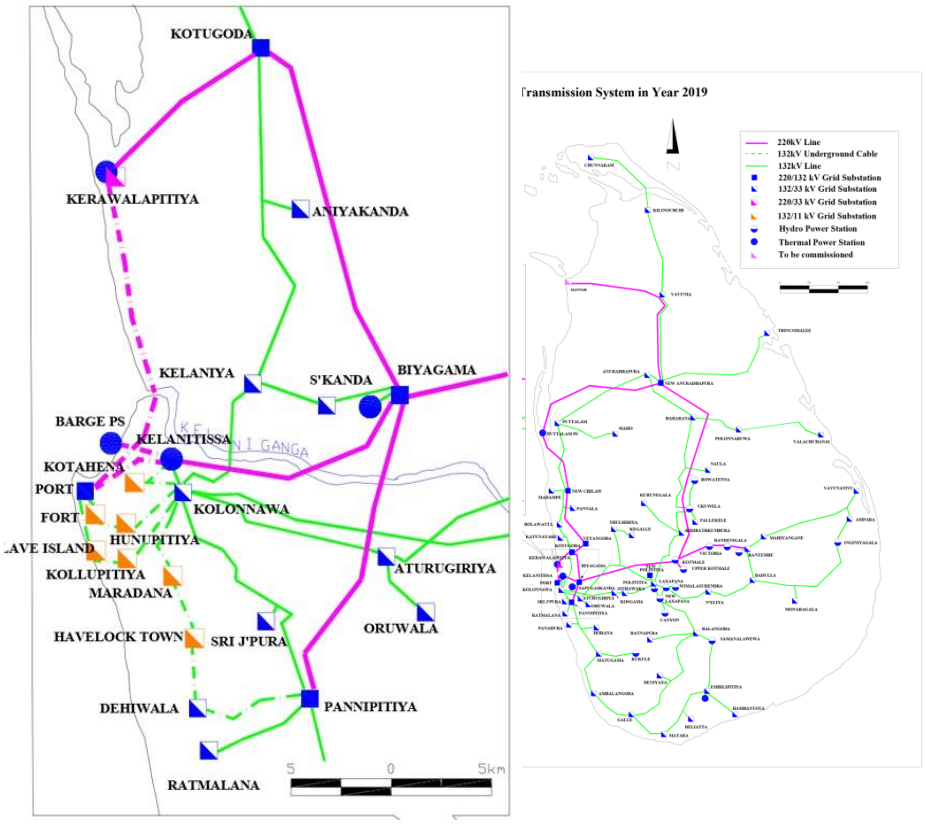

Source: Ceylon Electricity Board

6.7.4.1.3 Provision of Smart Health Service

The health service of the Maharagama area is at a high level. Navinna Ayurveda Hospital, Sri Jayawardenapura Base Hospital, Maharagama Apeksha Hospital and the National Institute of Dentistry gather a large number of people daily from all over the region and nationally to Maharagama daily.

Accordingly, in order to provide a more comfortable and friendly service for the people who come to get these services, it is proposed to develop Sri Jayawardenepura Hospital, Navinna Ayurveda Hospital and Apeksha Hospital surroundings.

Map 6.13 : Proposed Health Development Centres



Prepared by: Planning Team, Colombo Metro Region Division, UDA, 2021

Development around Sri Jayawardenapura Base Hospital

Table 6.16 : Development around Sri Jayawardenapura Base Hospital

No.	Name of the Project	Project No.
01	Bus Stand Development	23
02	Public Square	
03	Urban Agriculture Project	
04	Shaded Lanes	
05	Housing Project	Previous Ref : 22

Prepared by: Planning Team, Colombo Metro Region Division, UDA, 2021

Proposed Development related to Navinna Ayurvedic Hospital

It is proposed to develop the Navinna Ayurveda Hospital consisting of 17 Ac. of land with the objective of making it a place of local and foreign attraction.

Table 6.17 : Development related to Navinna Ayurvedic Hospital

No.	Name of the Project	Project No.
01	Development of internal road network	24
02	Development of entrance and exit gates	
03	Ayurvedic Spa	
04	Natural foot walks	
05	Botanical Laboratory	
06	Landscaping	
07	Medicinal Forests	

Prepared by: Planning Team, Colombo Metro Region Division, UDA, 2021

Map 6.14: Development around Sri Jayawardenapura Base Hospital

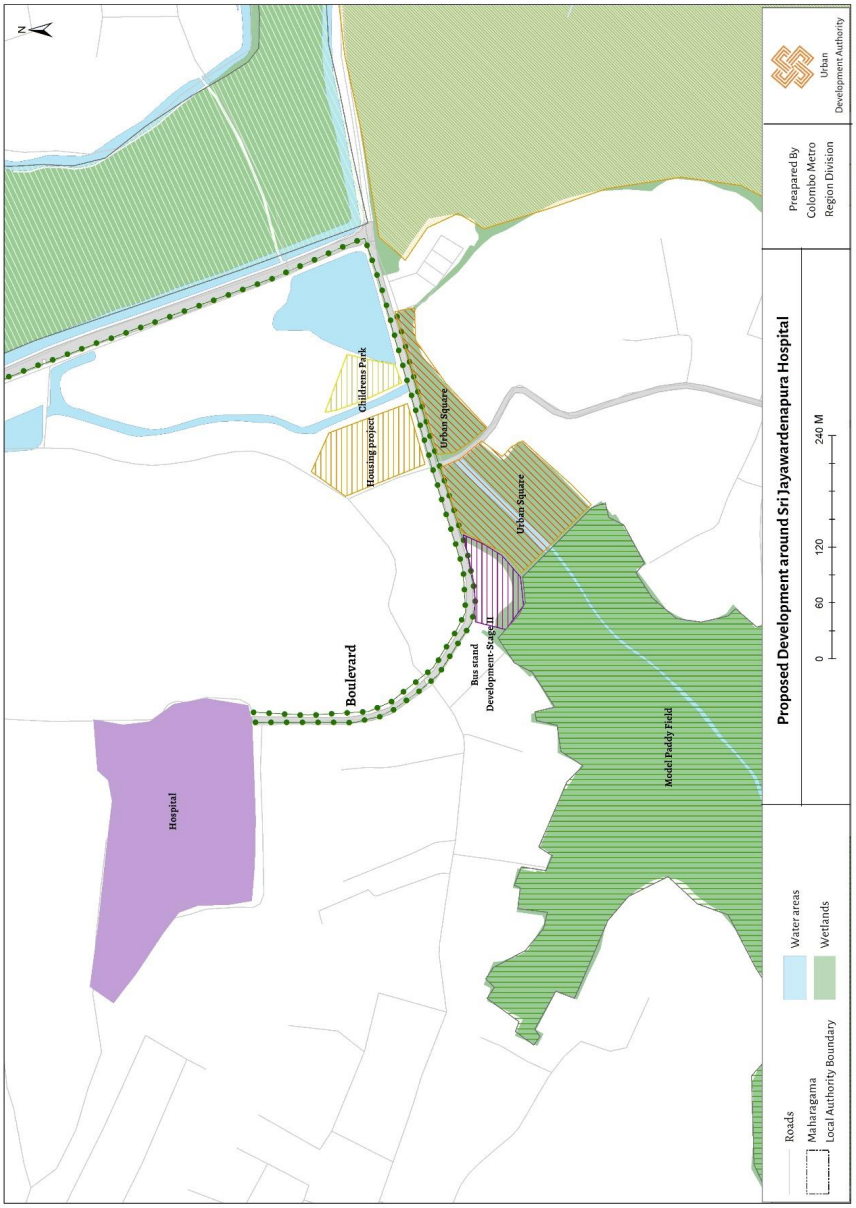

Prepared by: Planning Team, Colombo Metro Region Division, UDA, 2021

Development around Apeksha Hospital

A large number of people from various parts of the region and nationally come to Maharagama to get the services from Apeksha Hospital daily. It is proposed to develop the associated areas with the aim of making it a more comfortable environment for the people who come to get the services.

Table 6.18 : Development around Apeksha Hospital

No.	Name of the Project	Project No.
01	Providing access from Daham Mawatha	25
02	Public Park	
03	Water retention area	
04	Public Playground	
05	Other developments	

Prepared by: Planning Team, Colombo Metro Region Division, UDA, 2021

Map 6.15: Proposed Development around Apeksha Hospital

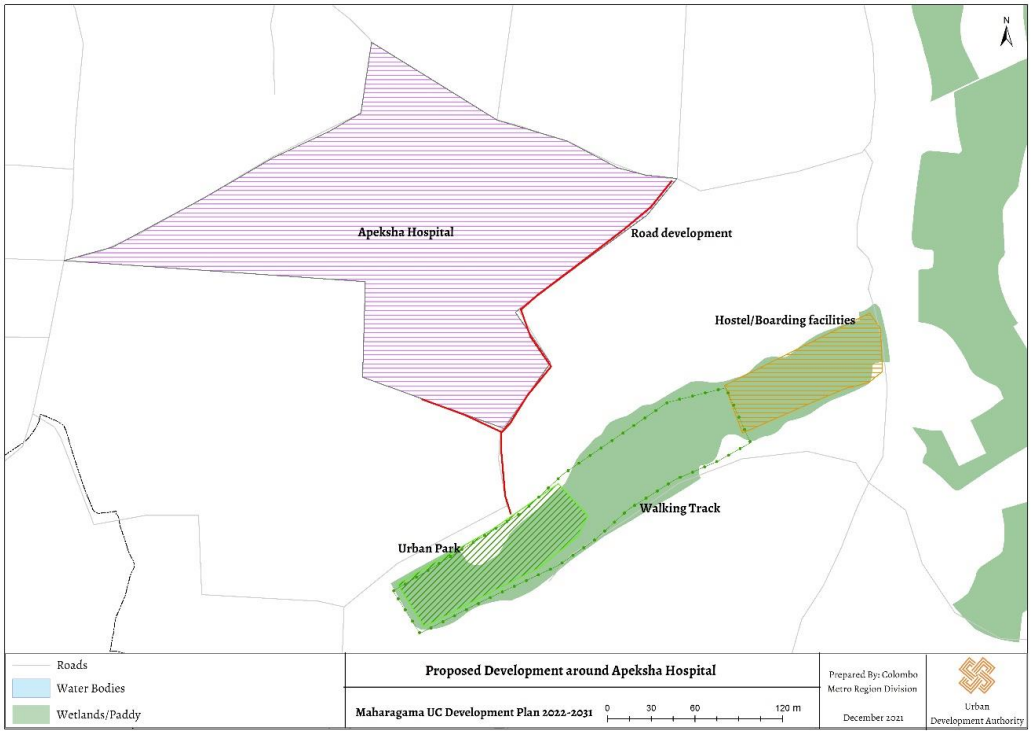

Prepared by: Planning Team, Colombo Metro Region Division, UDA, 2021

6.7.4.1.4 Solid Waste Management

Out of all the districts in the country, Colombo District generates the highest amount of solid waste. A large amount of solid waste are managed by the local authorities and a small amount of solid waste are managed at the generation sites.

When consider the available data, the Urban Council manages about 60% of the solid waste in the Maharagama area..

Figure 6.12 : Metods of waste management

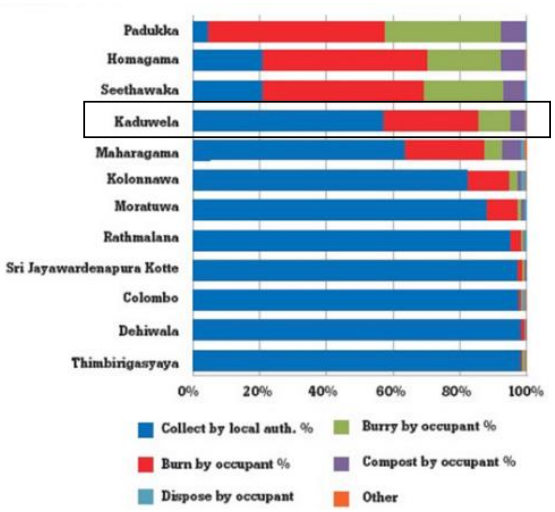

Source: www.pressreader.com/sri-lanka/daily-mirror-sri-lanka, 2012

Accordingly, the waste is mainly directed to the Karadiyana landfill.

The projected solid waste generation in the city of Maharagama in 2030 is calculated on the following assumptions.

1. Per capita solid waste generation per day in the Urban Council areas is 0.6 Kg (National Solid Waste Management Project, Central Environmental Authority).

2. Per capita solid waste generation per day of the commuting population is 0.15 Kg (www. Environment clearance.nic.)

Table 6.19 : Solid Waste Generation

	Population (2031)	Solid Waste Generation(MT/d)
Residential	235,650	141.4
Commuter	200,000	30.0
Total	435,650	171.4

Prepared by: Planning Team, Colombo Metro Region Division, UDA, 2021

It is proposed to classified this garbage as perishable and as non-perishable and disposed to Karadiyana yard as the major management method.

In addition, the ongoing and proposed projects for waste management are as follows and are encouraged to be further implemented.

- Distribution of standard coloured waste segregation bags to each residential unit under the recyclable waste segregation and collection program with the assistance of the Western Provincial Council
- Implementation of Garbage Market Program to introduce commercial value for public segregated waste.
- Expansion of Thakakura Compost Project

Figure 6.13 : Garbage Market Project





Figure 6.14 : Distribution of Garbage Bags of Standard Colours



Figure 6.15 : Garbage Segregation



6.7.4.1.5 Waste water and Sewage Management

Management of Waste water and sewerage in the Maharagama area is a responsibility of the National Water Supply and Drainage Board and local authorities. The Ratmalana Wastewater Management System owned by the National Water Supply and Drainage Board covers part of the Dehiwala Mount Lavinia Municipal Council, part of the Moratuwa Municipal Council, part of the Boralesgamuwa Urban Council (proposed) and part of the Maharagama Urban Council (proposed). Its capacity is 17,000 cubic meters per day and its current capacity is 7,000 cubic meters per day.

Figure 6.16 : Existing Main Sewage System

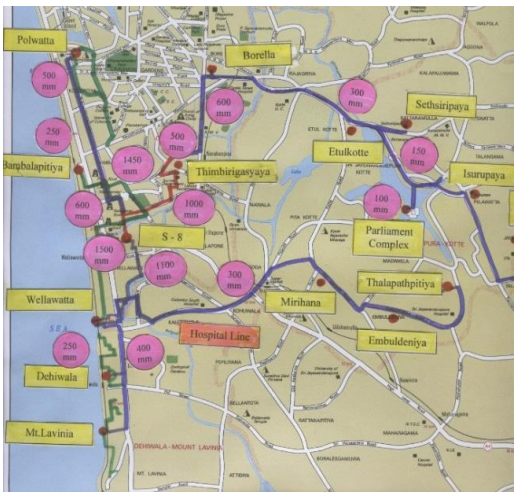

Source : National Water Supply and Drainage Board

Figure 6.17 : Area covered by the Proposed Waste Disposal System

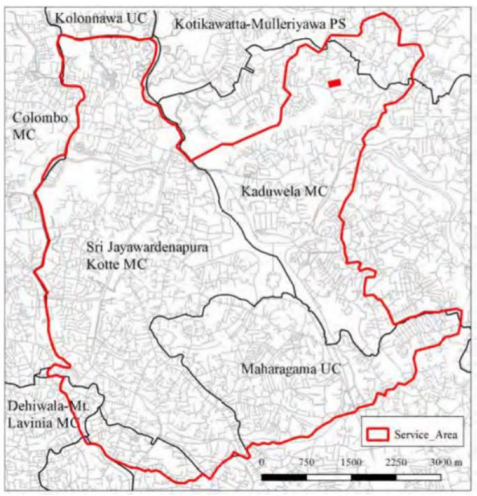

Source : National Water Supply and Drainage

At present, waste management is mainly done at the household level. By the year 2031, high density developments are proposed to be developed in the desired areas or projects with a plan for sewage management through the relevant projects.

6.8. Sustainable Environment Development Strategy

6.8.1 Introduction

Maintaining a sustainable ecological environment is an essential part of a comfortable and attractive city. The uniqueness and importance of the natural environment is changing today due to the settlements that developed with the advancement of civilizations. Many health and environmental benefits could be achieved through maintaining a sustainable environment.

6.8.2 Objective

The strategy aims to utilize the existing wetlands in the Maharagama Urban Council area for sustainable social, economic and environmental use, to minimize floods, to conserve and intensify the existing landscape features in the area and to develop the public outdoor recreation and amusement activities to suit the proposed development needs.

6.8.3 Contribution to the Goals and Objectives of the Maharagama Development Plan 2022 -2031

The Sustainable Environmental Strategic Plan contributes directly to achieve the first goal “A Comfortable Residential City” and the fourth goal “A City with Well Protected Wetlands”.

6.8.4 Scope

The planning framework of the Sustainable Environment Development Strategy includes;

1. Wetland Zoning Plan
2. Landscape Management Plan
3. Disaster Risk Mitigation Plan
4. Public Outdoor Recreation plan

6.8.4.1 Wetland Zoning Plan

Utilisation of existing wetlands in the Maharagama Urban Council area for sustainable, social, economic and environmental use, taking into account their potential for water retention and other environmental benefits, thereby preventing unauthorized acquisitions and misuse in the area are the main Goals of this Wetland Zoning Plan.

The objectives of preparation of Wetland Zoning Plan are as follows.

1. Creating an eco-friendly city within the limits of Maharagama Urban Council by minimizing the impact of floods due to human activities.
2. Use of wetlands for scientific, research and educational awareness.
3. Utilization of wetlands to enhance ecological, tourism and recreational opportunities by enhancing biodiversity.
4. To minimize the detrimental effect of unauthorized acquisitions and environmentally unfriendly, incompatible and unsuitable construction on the area.

Accordingly, under wetland zoning, the existing wetlands in the Maharagama Municipal Council area have been zoned under three zones.

I. Wetland Protection Zone – Conservation Wetlands

This includes wetlands that have been declared as protected or special areas by an international convention, National law or gazette notification; the Diyawanna Oya and several swamps around Parliament which are to the north of this planning area belongs to the "Sri Jayawardenapura Kotte Sanctuary".

II. Wetland Nature Conservation Zone

This zone includes wetlands with high biodiversity and areas to be classified as wetland and water retention and drainage areas for flood risk mitigation and control.

III. Paddy Cultivation and Wetland Agricultural Zone

Existing cultivated paddy fields, abandoned paddy lands and related areas such as deniya, ovita etc., and wetland based agricultural areas of the Western Province are included in this zone.

Accordingly, guidelines for each zone have been introduced by the Development Regulations.

Map 6.16 : Proposed Wetland zoning

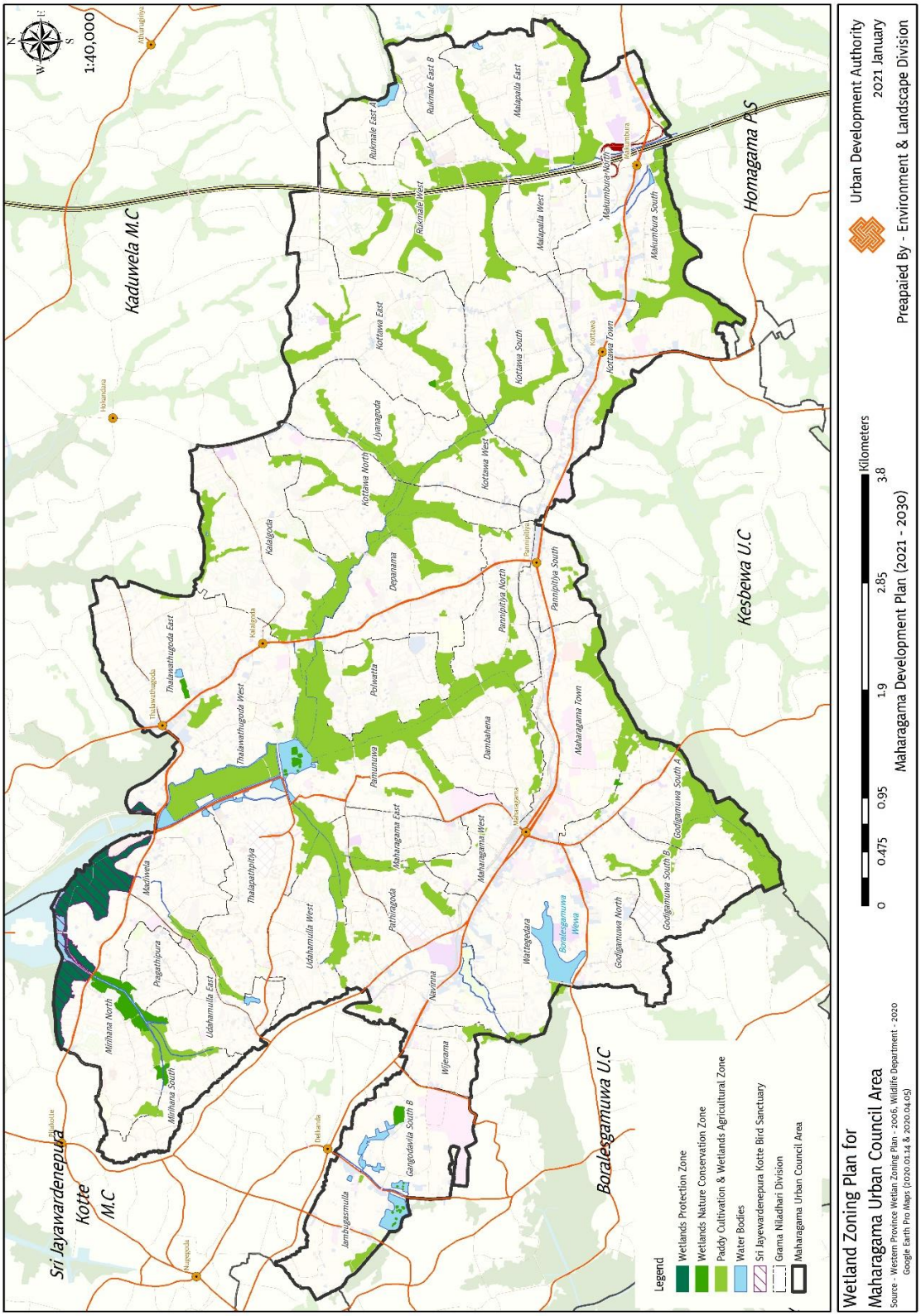

Prepared by: Planning Team, Colombo Metro Region Division, UDA, 2021

6.8.4.2 Landscape Management Plan

The main objective of this Plan is to conserve and intensify the existing natural landscape features of the area. This will protect the identity of the city.

In addition, this Plan aims at the sustainable landscape development of various ecosystems, roads, etc. through systematic Plans with a view to conserving the environment.

The landscape Plan of the Maharagama Urban Council area will be prepared with the following objectives to face global climate change in the future.

1. Increasing urban forest cover to mitigate disasters such as global warming, increased carbon footprint, increased air pollution and increased flooding.
2. Incorporation of endemic plant diversity to the growth of urban biodiversity.
3. Provide separate lanes with shade and seating for safety of the pedestrians as well as to encourage walking.
4. Protecting sensitive ecosystems and using them for sustainable eco-friendly recreational activities by introducing wise use.
5. Create well-designed open spaces for the public with infrastructural facilities such as urban squares and public parks.
6. Provision of beauty, identity and economic development to the city by adding various parks, lanes, suitable billboards and lighting.

Table 6.20 : Landscape Management Projects

No.	Project Name	Project No.
01	Urban Square development - Makumbura	Previous Reference:12
02	Landscape Development Project - Makumbura	Previous Reference:12
03	Urban Square – Kottawa Junction	Previous Reference:13
04	Linear Park and Water Retention area Development - Kottawa Junction	Previous Reference:13
05	Model Paddy Project – Thalawathugoda Junction	Previous Reference:14
06	Cycling Track - Thalawathugoda Junction	Previous Reference:14
07	Urban Park – Thalawathugoda Junction	Previous Reference:14

No.	Project Name	Project No.
08	Public Square – Adjacent to Sri Jayawardenapura Hospital	Previous Reference:19
09	Urban Agriculture Project - Associated with Sri Jayawardenapura Hospital	Previous Reference:19
10	Shaded Lanes - Associated with Sri Jayawardenapura Hospital	Previous Reference:19
11	Public Park – Associated with Apeksha Hospital	Previous Reference:21
12	Landscape Project at Navinna Ayurveda Premises	Previous Reference:24
13	Walking track – Associated with Bogahawatta (Kottawa North) Paddy fields	26
14	Public Park (Dine In Park) - Kottawa	27
15	Bird Park	28
16	Walking track around all wetlands	29
17	Landscape Development Project - Makumbura	30

Prepared by: Planning Team, Colombo Metro Region Division, UDA, 2021

6.8.4.3 Disaster Risk Reduction Plan

It is expected to take action to prevent from flash floods which is the major disaster in several parts of the region.

Table 6.21 : Proposed flash flood prevention projects

No	Project Name
01	Construction of drainage system at the location specified as FF01
02	Maintenance of natural drainage system at the location specified as FF02
03	Maintenance of natural drainage system at the location specified as FF03
04	Maintenance of natural drainage system at the location specified as FF04
05	Maintenance of natural drainage system at the location specified as FF05
06	Take steps to prevent the discharge of contaminants into the canals at the location specified as FF06 and to remove the overgrown plants that block the canals and carry out proper maintenance.

Prepared by: Planning Team, Colombo Metro Region Division, UDA, 2021

Map 6.17 : Proposed flash flood prevention projects

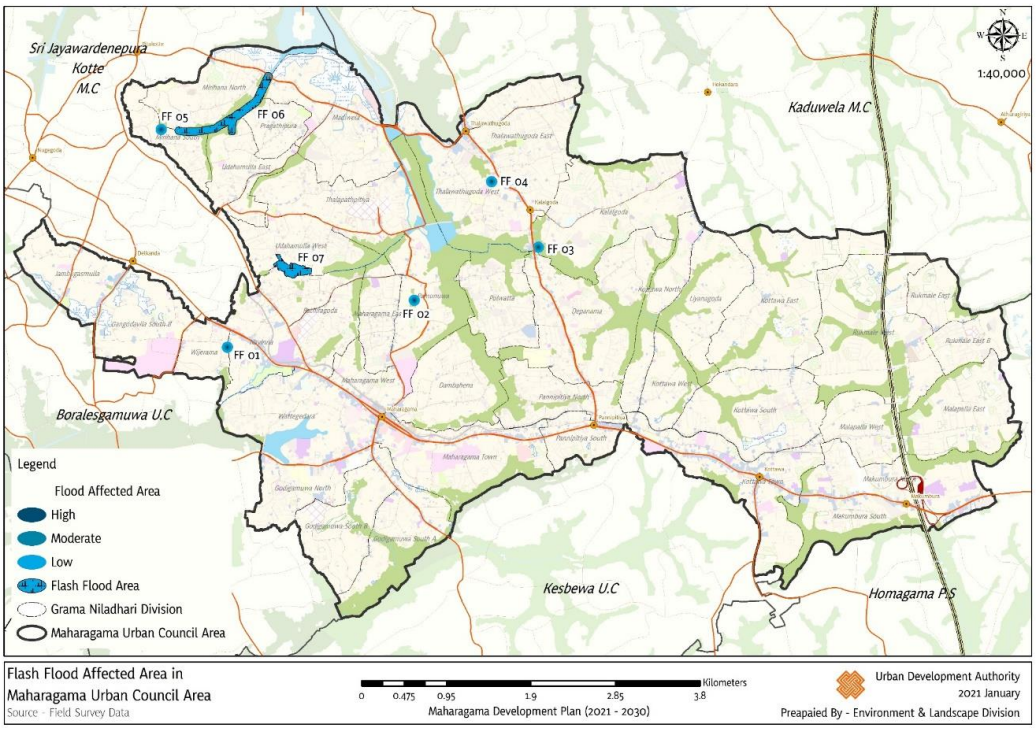

Prepared by: Planning Team, Colombo Metro Region Division, UDA, 2021

6.8.4.4 Public Outdoor Recreation Space Plan

This Plan will develop the public outdoor leisure and recreation activities to suit the proposed development needs of the Maharagama Urban Council Area.

The main Objectives of this Plan are as follows.

1. Provide facilities for play and recreation for everyone from infants to adults.
2. Establishment of leisure and entertainment facilities for children near residential areas.
3. Make a healthy population by improving the physical and mental well-being.
4. Minimize social problems by promoting sports as a hobby.

This is a sequence of establishment of proposed Parks for urban areas in Sri Lanka and the walking distance is the basic basis.

There are two types of leisure and recreational facilities such as direct and indirect and direct leisure and recreational facilities which includes sports, such as football, hand ball and tennis that require special facilities and space or equipment reserved for people to actively participate in the sport. Indirect leisure and recreational activities include activities that do not require special facilities, such as walking, photography, nature watching and bird watching.

Accordingly, 328 Ha. of land should be set aside for public outdoor open space by 2030, but at present only 17.3 Ha. are reserved for direct leisure and recreation. Since this area is a densely populated area and the amount of land that can be set aside for leisure and recreation is very limited. Considering the demand for land for other uses, the scarcity of land suitable for leisure and recreation and the lack of easy access to public outdoor recreation, the Plan proposes to create 0.2 Ha. of land per 1000 population for leisure and recreation activities.

Further, it can also be used for cinemas, libraries, indoor playgrounds, etc., which are considered under indirect leisure and entertainment facilities. It is suggested that the indirect leisure and recreational methods available in the area should also be used effectively as there is not enough land available for direct leisure and recreational activities. There are 27 community halls and 14 libraries in the Urban Council area and the facilities at these places need to be upgraded to provide these leisure and recreational facilities.

Accordingly, after considering all the available spaces, the following is the Proposed Plan for direct leisure and recreational facilities.

Table 6.22 : Proposed direct Leisure and Recreation Facility Projets

No	Type of Park	Area
01	Proposed Small Parks	Makumbura
02	Proposed Small Parks	Makumbura
03	Proposed Small Parks	Kottawa
04	Proposed Small Parks	Kottawa
05	Proposed Small Parks	Kottawa
06	Proposed Small Parks	Thalawathugoda
07	Public Park	Associated with Apeksha Hospital
08	Proposed very Small Parks	Makumbura
09	Proposed Bird Park	
10	Proposed Playground	
11	Proposed bicycle Lane	Weera Mawatha
12	Proposed bicycle Lane	From Port City to Battaramulla
13	Proposed Linear Park	Pathiragoda
14	Proposed Linear Park	Thalawathugoda West
15	Proposed Linear Park	Pannipitiya North
16	Proposed Linear Park	Pannipitiya North
17	Proposed Linear Park	Kottawa West
18	Proposed Linear Park	Godigamuwa South
19	Proposed Cycling Track	Thalawathugoda

Prepared by: Planning Team, Colombo Metro Region Division, UDA, 2021

Map 6.18 : Proposed Public Outdoor Recreational Space Plan

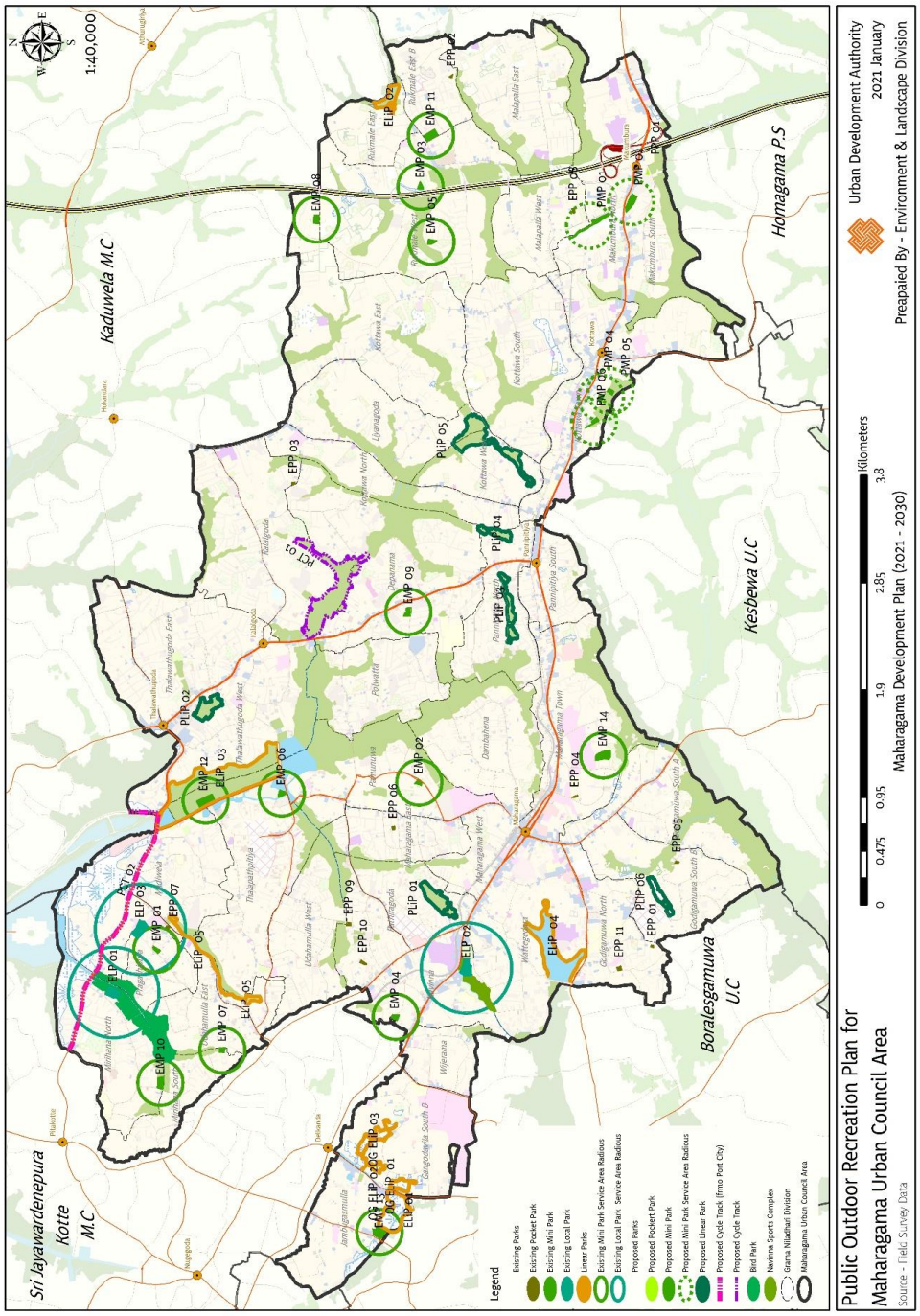

Prepared by: Planning Team, Colombo Metro Region Division, UDA, 2021

6.9 Implementation Strategy

01. Development of Kalalgoda Rd/ Kalalgoda Cross Rd

<table>
<tr><th colspan="6">1. Identification of the Project</th></tr>
<tr><td>Project Title</td><td colspan="5">Widening of Kalalgoda Road</td></tr>
<tr><td>Project Proposal</td><td colspan="5">Development up to 12 meter wide road.
The proposed building limit is 9 m and the length of the Road is about 2.1 Km.</td></tr>
<tr><td rowspan="4">Location</td><td>Province</td><td>Western</td><td rowspan="4">Boundaries</td><td>North</td><td>Hokandara Road</td></tr>
<tr><td>District</td><td>Colombo</td><td>East</td><td>Malambe Kottawa Rd</td></tr>
<tr><td>Regional Boundary</td><td>Maharagama Urban Council Area</td><td>South</td><td>Meemanagoda Rd</td></tr>
<tr><td>Administrative Unit</td><td>Urban Council</td><td>West</td><td>Kottawa Borella Rd</td></tr>
<tr><td>Access</td><td colspan="5">From 174 Road up to Kottawa – Malabe Road</td></tr>
<tr><td colspan="6">Location Map
 
</td></tr>
</table>

Layout Plan

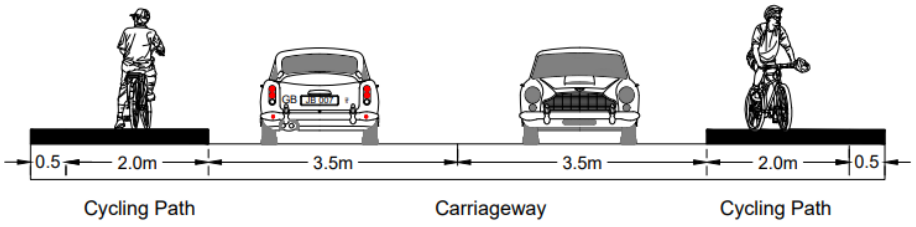

Project Justification

Project Category	Conservation		*Nature of the Project*	New	
	Landscape			To be elaborated	
	Heritage			Land development only	✓
	Replacement		*Project Goals*	Economic	✓
	Housing			Social	✓
	Road Development	✓		Environmental	
	Other			Physical	✓
Project Objectives	- *Maintaining a good link (Connection) among the roads in the road system.* - *Creating a more conducive and safe environment for all road users (passengers, drivers, pedestrians).*				
Basis of the Project	Development of existing Urban Road Systems				

Description of the Project property

Present ownership of the Land	UDA		*Land extent*		*Survey Plan*	No.	
	Government	✓				Date	
	Other	✓				Land extent	

Implementation of the Project

Project Implementation Methodology	Institution to be implemented	*Provincial Road Development Authority*		
	Fund raising Methodology	*Treasury Funds*	*Other clearances needed*	

02. Development of Weera Mawatha

Identification of the Project					
Project Title	Widening of Weera Mawatha				
Project Proposal	Development up to 9 meter wide road. The proposed building limit is 6 m and the length of the Road is about 14 Km				
Location	Province	Western	*Boundaries*	North	Kalalgoda Rd
	District	Colombo		East	Malmbe Kottwa Rd
	Regional Boundary	Maharagama Urban Council Area		South	Residential area
	Administrative Unit	Urban Council		West	Borella Kottawa Rd
Access	Kalagoda Road and 174 Road / Malabe – Kottawa Road				

Location Map



Layout Plan

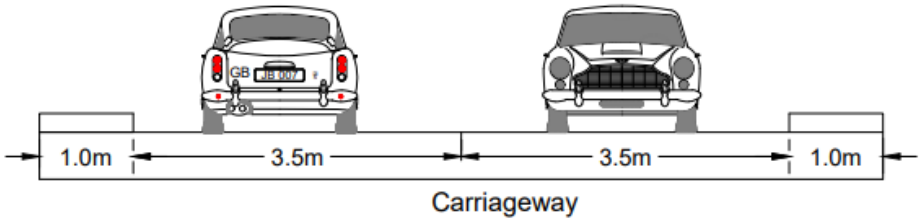

<table>
<tr><td colspan="7">Project Justification</td></tr>
<tr><td rowspan="7">Project Category</td><td>Conservation</td><td></td><td rowspan="3">Nature of the Project</td><td>New</td><td></td></tr>
<tr><td>Landscape</td><td></td><td>To be elaborated</td><td></td></tr>
<tr><td>Heritage</td><td></td><td>Land development only</td><td>✓</td></tr>
<tr><td>Replacement</td><td></td><td rowspan="5">Project Goals</td><td>Economic</td><td>✓</td></tr>
<tr><td>Housing</td><td></td><td>Social</td><td>✓</td></tr>
<tr><td>Road Development</td><td>✓</td><td>Environmental</td><td></td></tr>
<tr><td>Other</td><td></td><td>Physical</td><td>✓</td></tr>
<tr><td>Project Objectives</td><td colspan="5">- Maintaining a good link (Connection) among the roads in the road system.
- Creating a more conducive and safe environment for all road users (passengers, drivers, pedestrians).</td></tr>
<tr><td>Basis of the Project</td><td colspan="5">Providing good access to the Weera Mawatha Housing Project as an alternative road to the Kottawa – Borella Road</td></tr>
<tr><td colspan="7">Description of the Project property</td></tr>
<tr><td rowspan="3">Present ownership of the Land</td><td>UDA</td><td></td><td rowspan="3">Land Extent</td><td rowspan="3">Survey Plan</td><td>No.</td><td></td></tr>
<tr><td>Government</td><td>✓</td><td>Date</td><td></td></tr>
<tr><td>Other</td><td>✓</td><td>Land extent</td><td></td></tr>
<tr><td colspan="7">Implementation of the Project</td></tr>
<tr><td rowspan="2">Project Implementation Methodology</td><td>Institution to be implemented</td><td colspan="4">Provincial Road Development Authority
LA</td></tr>
<tr><td>Fund raising Methodology</td><td>Treasury Funds</td><td colspan="2">Other clearances needed</td><td></td></tr>
</table>

03/04. Development of 7th Lane of Nagahawatta – Pamunuwa Road and 2nd Lane of Pamunuwa Road

Identification of the Project					
Project Title	Widening of 7th Lane of Nagahawatta – Pamunuwa Road and 2nd Lane of Pamunuwa Road				
Project Proposal	Development of the road with a width of 9m The proposed building limit is 6m Length of the Nagahawatta – Pamunuwa Road is about 1.26 Km. Length of the Nagahawatta – Pathiragode Road is about 1 Km				
Location	Province	Western	*Boundaries*	North	Pathiragoda Rd
	District	Colombo		East	Pamunuwa Rd
	Regional Boundary	Maharagama Urban Council Area		South	Highlevel Rd
	Administrative Unit	Urban Council		West	Old Kottawa Rd
Access	Nagahawatta Pamunuwa Roads				

Location Map

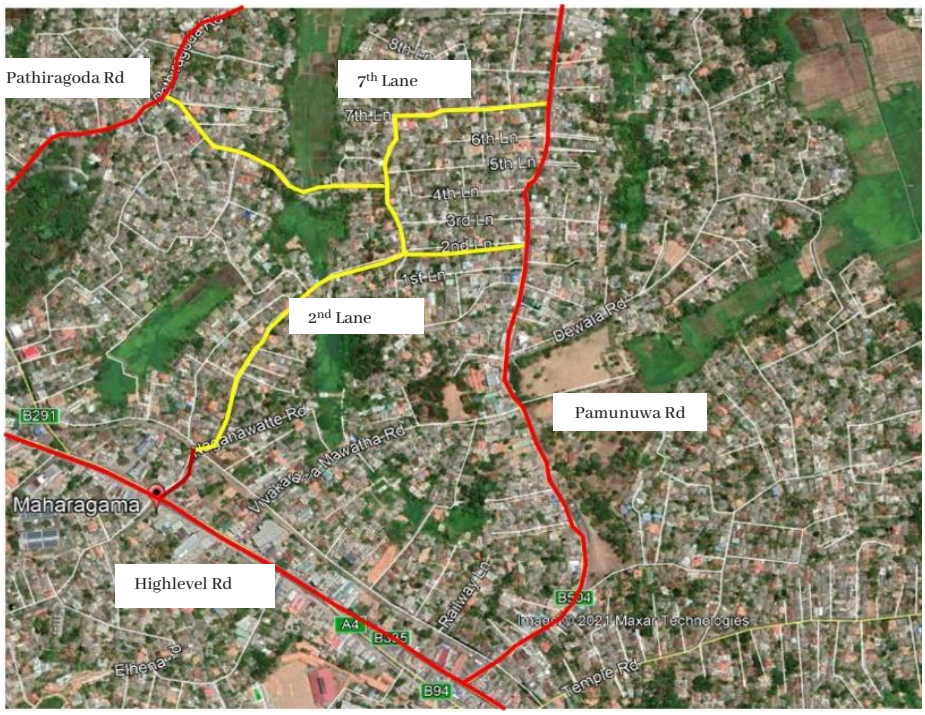

Layout Plan

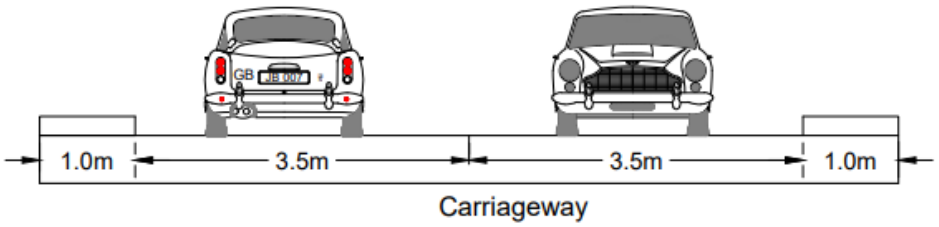

Project Justification

Project Category	Conservation		*Nature of the Project*	New	
	Landscape			To be elaborated	
	Heritage			Land development only	✓
	Replacement		*Project Goals*	Economic	✓
	Housing			Social	✓
	Road Development	✓		Environmental	
	Other			Physical	✓
Project Objectives	- *Maintaining a good link (Connection) among the roads in the road system.* - *Creating a more conducive and safe environment for all road users (passengers, drivers, pedestrians).*				
Basis of the Project	- *-It is expected to reduce the daily traffic congestion on the Pamunuwa Road to some extent*				

Description of the Project property

Present ownership of the Land	UDA		*Land Extent*		*Survey Plan*	No.	
	Government					Date	
	Other	✓				Land extent	

Implementation of the Project

Project Implementation Methodology	*Institution to be implemented*	Urban Council		
	Fund raising Methodology	Treasury Funds	*Other clearances needed*	

05. Development of Alhena Road

Identification of the Project					
Project Title	Development of Alhena Road				
Project Proposal	Development of Suramya Mawatha, Vidyakara Mawatha and Alhena Mawatha with a widthof 9m. The proposed building limit is 6m and the length of the Road is about 1.2 Km.				
Location	Province	Western	*Boundaries*	North	Highlevel rd
	District	Colombo		East	Dehiwala Rd
	Regional Boundary	Maharagama Urban Council Area		South	Dehiwala Rd
	Administrative Unit	Urban Council		West	Wattegedara Rd
Access	High Level Road, Wattegedara Road and 119 Road				

Location Map



Layout Plan

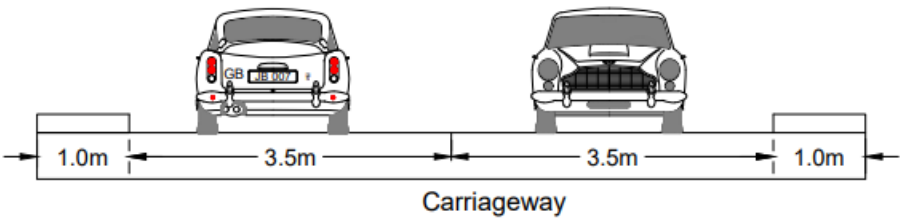

<table>
<tr><td colspan="8">Project Justification</td></tr>
<tr><td rowspan="8">Project Category</td><td>Conservation</td><td></td><td rowspan="3">Nature of the Project</td><td>New</td><td></td></tr>
<tr><td>Landscape</td><td></td><td>To be elaborated</td><td></td></tr>
<tr><td>Heritage</td><td></td><td>Land development only</td><td>✓</td></tr>
<tr><td>Replacement</td><td></td><td rowspan="5">Project Goals</td><td>Economic</td><td>✓</td></tr>
<tr><td>Housing</td><td></td><td>Social</td><td>✓</td></tr>
<tr><td>Road Development</td><td>✓</td><td>Environmental</td><td></td></tr>
<tr><td>Other</td><td></td><td>Physical</td><td>✓</td></tr>
<tr><td>Project Objectives</td><td colspan="5">- Maintaining a good link (Connection) among the roads in the road system.
- Creating a more conducive and safe environment for all road users (passengers, drivers, pedestrians).</td></tr>
<tr><td>Basis of the Project</td><td colspan="5">- Ease existing traffic on High Level Road by widening Vidyakara Mawatha and connecting it with Alhena Road.</td></tr>
<tr><td colspan="8">Description of the Project property</td></tr>
<tr><td rowspan="3">Present ownership of the Land</td><td>UDA</td><td></td><td rowspan="3">Land Extent</td><td rowspan="3"></td><td rowspan="3">Survey Plan</td><td>No.</td><td>-</td></tr>
<tr><td>Government</td><td></td><td>Date</td><td>-</td></tr>
<tr><td>Other</td><td></td><td>Land extent</td><td>-</td></tr>
<tr><td colspan="8">Implementation of the Project</td></tr>
<tr><td rowspan="2">Project Implementation Methodology</td><td>Institution to be implemented</td><td colspan="5">PRDA
Maharagama Urban Council</td></tr>
<tr><td>Fund raising Methodology</td><td colspan="2">Treasury Funds</td><td colspan="2">Other clearances needed</td><td></td></tr>
</table>

06. Development of Bogahawila Makumbura Road

Identification of the Project					
Project Title	Expanding the Bogahavila - Makumbura road and creating a new link				
Project Proposal	Widening of Bogahawila Road coming from Kottawa - Piliyandala Road by 9m and reconstruction of the proposed road through the paddy field and then the connection towards the Elvitigala Road and connecting to Colombo - Batticaloa High Level Road by a by-pass road passing through Makumbura area. Proposed building line is 6m Length of the Road is about 2.5 Km				
Location	Province	Western	*Boundaries*	North	Highlevel Rd
	District	Colombo		East	Southern express way
	Regional Boundary	Maharagama Urban Council Area		South	Niyadagala Rd
	Administrative Unit	Urban Council		West	Kottawa Piliyandala rd
Access	Highlevel rd and 255 rd				

Location of the Map

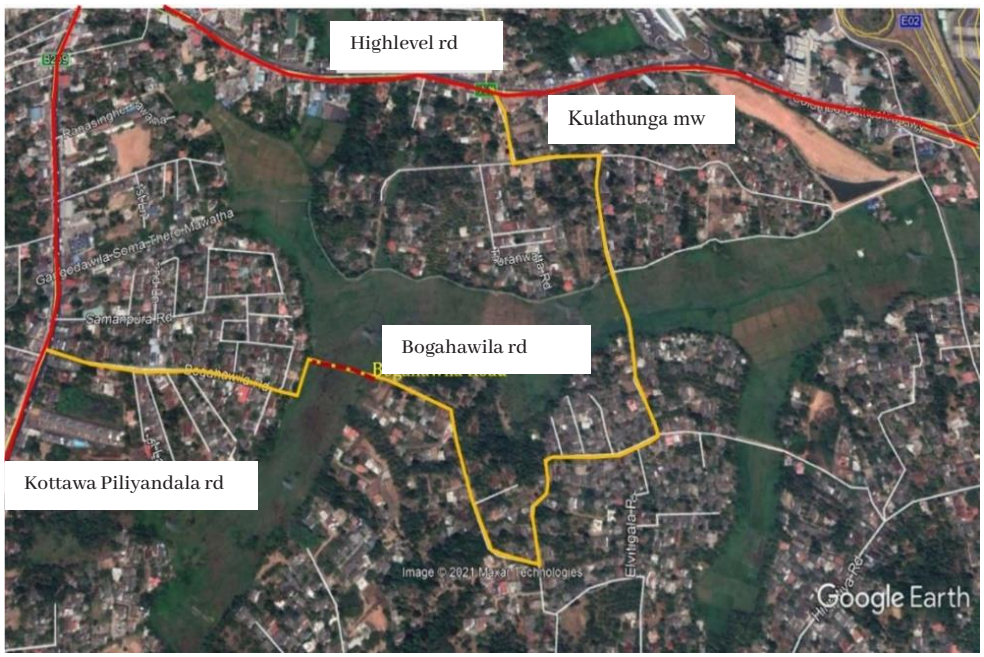

Layout Plan

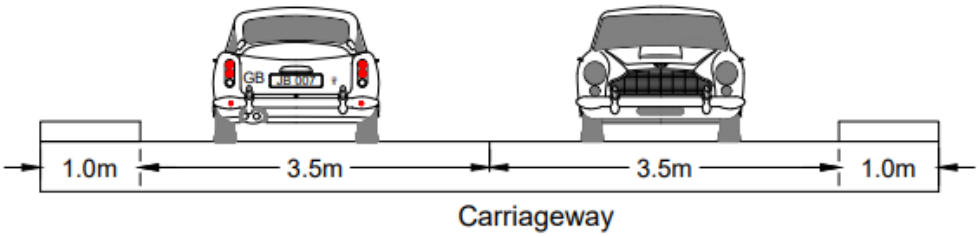

Project Justification

Project Category	Conservation		*Nature of the Project*	New	
	Landscape			To be elaborated	
	Heritage			Land development only	✓
	Replacement		*Project Goals*	Economic	✓
	Housing			Social	✓
	Road Development	✓		Environmental	
	Other			Physical	✓
Project Objectives	- *Maintaining a good link (Connection) among the roads in the road system.* - *Creating a more conducive and safe environment for all road users (passengers, drivers, pedestrians).*				
Basis of the Project	*Development of Alternative Road*				

Description of the Project property

Present ownership of the Land	UDA		*Land Extent*		*Survey Plan*	No.	
	Government					Date	
	Other					Land extent	

Implementation of the Project

Project Implementation Methodology	*Institution to be implemented*	*PRDA* *Maharagama Urban Council*		
	Fund raising Methodology	Treasury Funds	*Other clearances needed*	

07. Development of Isipathana Road

Identification of the Project					
Project Title	Expanding the Isipathana Road and creating a new connection				
Project Proposal	Widening the Isipathana Road which runs near the Navinna Stadium by 9m and connecting it to the Wattegedara road across the paddy field boundary. The proposed building line is 6m Length of the Road is about 2 Km				
Location	Province	Western	*Boundaries*	North	Highlevel rd
	District	Colombo		East	Wattegedara Rd
	Regional Boundary	Maharagama Urban Council Area		South	Maharagama Dehiwala Rd
	Administrative Unit	Urban Council		West	Egodawatta Rd
Access	Highlevel rd				

Location Map



Layout Plan

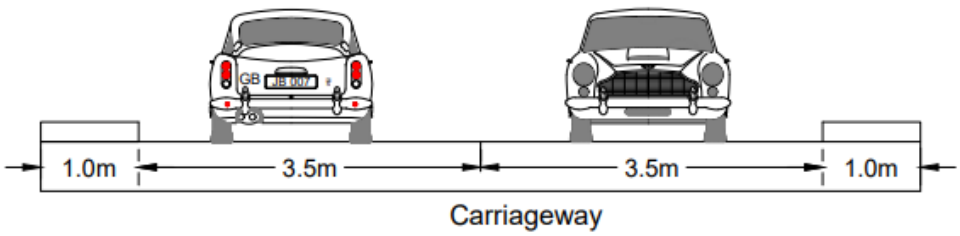

<table>
<tr><td colspan="8">Project Justification</td></tr>
<tr><td rowspan="7">Project Category</td><td>Conservation</td><td></td><td rowspan="3">Nature of the Project</td><td>New</td><td></td></tr>
<tr><td>Landscape</td><td></td><td>To be elaborated</td><td></td></tr>
<tr><td>Heritage</td><td></td><td>Land development only</td><td>✓</td></tr>
<tr><td>Replacement</td><td></td><td rowspan="4">Project Goals</td><td>Economic</td><td>✓</td></tr>
<tr><td>Housing</td><td></td><td>Social</td><td>✓</td></tr>
<tr><td>Road Development</td><td>✓</td><td>Environmental</td><td></td></tr>
<tr><td>Other</td><td></td><td>Physical</td><td>✓</td></tr>
<tr><td>Project Objectives</td><td colspan="5">- Maintaining a good link (Connection) among the roads in the road system.
- Creating a more conducive and safe environment for all road users (passengers, drivers, pedestrians).</td></tr>
<tr><td>Basis of the Project</td><td colspan="5">Development of sub roads</td></tr>
<tr><td colspan="8">Description of the Project property</td></tr>
<tr><td rowspan="3">Present ownership of the Land</td><td>UDA</td><td></td><td rowspan="3">Land Extent</td><td rowspan="3"></td><td rowspan="3">Survey Plan</td><td>No.</td><td></td></tr>
<tr><td>Government</td><td>✓</td><td>Date</td><td></td></tr>
<tr><td>Other</td><td>✓</td><td>Land extent</td><td></td></tr>
<tr><td colspan="8">Implementation of the Project</td></tr>
<tr><td rowspan="2">Project Implementation Methodology</td><td>Institution to be implemented</td><td colspan="5">PRDA</td></tr>
<tr><td>Fund raising Methodology</td><td>Treasury Funds</td><td colspan="2">Other clearances needed</td><td colspan="2"></td></tr>
</table>

08. Construction of Makumbura New Road

Identification of the Project					
Project Title	Construction of Makumbura New Road				
Project Proposal	Conneting the second phase of Makumbura Multi model Transport Centre to Hiripitya Road by a 9m wide road and reconnect to Highlevel road. The proposed building line is 9m Length of the Road is about 600m				
Location	Province	Western	*Boundaries*	North	Highlevel Road
	District	Colombo		East	Southern Expressway
	Regional Boundary	Maharagama Urban Council Area		South	Kulathunga Road
	Administrative Unit	Urban Council		West	Reseidential area
Access	Highlevel rd				

Location Map



Layout Plan

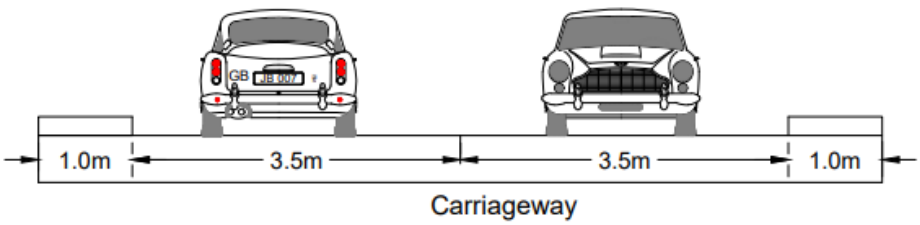

<table>
<tr><td colspan="8">Project Justification</td></tr>
<tr><td rowspan="7">Project Category</td><td>Conservation</td><td></td><td rowspan="3">Nature of the Project</td><td>New</td><td></td></tr>
<tr><td>Landscape</td><td></td><td>To be elaborated</td><td></td></tr>
<tr><td>Heritage</td><td></td><td>Land development only</td><td>✔</td></tr>
<tr><td>Replacement</td><td></td><td rowspan="5">Project Goals</td><td>Economic</td><td>✔</td></tr>
<tr><td>Housing</td><td></td><td>Social</td><td>✔</td></tr>
<tr><td>Road Development</td><td>✔</td><td>Environmental</td><td></td></tr>
<tr><td>Other</td><td></td><td>Physical</td><td>✔</td></tr>
<tr><td>Project Objectives</td><td colspan="5">- Maintaining a good link (Connection) among the roads in the road system.
- Creating a more conducive and safe environment for all road users (passengers, drivers, pedestrians).</td></tr>
<tr><td>Basis of the Project</td><td colspan="5">- -It is proposed to carry out an Affordable Housing Project at the southern end of this developing land which consist about 01 Ha. and the main purpose of proposing this road is to reduce the traffic congestion that will occur after the construction of this project.</td></tr>
<tr><td colspan="8">Description of the Project property</td></tr>
<tr><td rowspan="3">Present ownership of the Land</td><td>UDA</td><td>✔</td><td rowspan="3">Land Extent</td><td rowspan="3"></td><td rowspan="3">Survey Plan</td><td>No.</td><td></td></tr>
<tr><td>Government</td><td></td><td>Date</td><td></td></tr>
<tr><td>Other</td><td></td><td>Land extent</td><td></td></tr>
<tr><td colspan="8">Implementation of the Project</td></tr>
<tr><td rowspan="2">Project Implementation Methodology</td><td>Institution to be implemented</td><td colspan="5">Provincial Road Development Authority
Urban Development Authority</td></tr>
<tr><td>Fund raising Methodology</td><td>Treasury Funds</td><td colspan="2">Other clearances needed</td><td>UDA</td></tr>
</table>

09. Development of Pasal Mawatha

Identification of the Project					
Project Title	Create a new connection between Pasal mawatha and Hospital road				
Project Proposal	Extension of Pasal Mawatha with a width of 20' upto Kottawa – Battaramulla Road - 174 along Sandy Road. Proposed building line is 6m				
Location	Province	Western	*Boundaries*	North	Residential area
	District	Colombo		East	Kottawa Borella Rd
	Regional Boundary	Maharagama Urban Council Area		South	Paddy area
	Administrative Unit	Urban Council		West	Tank
Access	Borella Kottawa Rd				

Location Map



Layout Plan

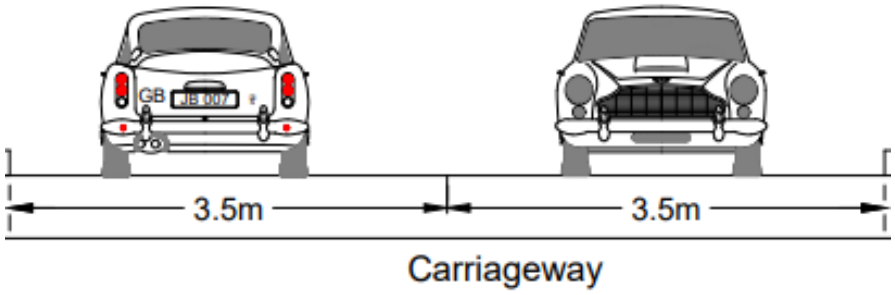

Project Justification

Project Category	Conservation		*Nature of the Project*	New	
	Landscape			To be elaborated	
	Heritage			Land development only	✓
	Replacement		*Project Goals*	Economic	✓
	Housing			Social	✓
	Road Development	✓		Environmental	
	Other			Physical	✓

Project Objectives	- *Maintaining a good link (Connection) among the roads in the road system.* - *Creating a more conducive and safe environment for all road users (passengers, drivers, pedestrians).*
Basis of the Project	*Reducing traffic congestion caused by the increase in residential population due to the construction of various development projects such as the Thalapathpitiya High Income Housing Project*

Description of the Project property

Present ownership of the Land	UDA		*Land Extent*		*Survey Plan*	No.	
	Government					Date	
	Other	✓				Land extent	

Implementation of the Project

Project Implementation Methodology	*Institution to be implemented*	*Provincial Road Development Authority* *Urban Council*		
	Fund raising Methodology	*Treasury Funds*	*Other clearances needed*	*Sri Lanka Land Development Corporation*

10. Development of Ahalape Road

Identification of the Project					
Project Title	Widening of Ahalape Road				
Project Proposal	Development of Ahalape Road with 12m width Proposed building line is 6m.				
Location	Province	Western	*Boundaries*	North	Dehiwala Maharagama Rd
	District	Colombo		East	Dhaham Mawatha
	Regional Boundary	Maharagama Urban Council Area		South	Neelammahara Mawatha
	Administrative Unit	Urban Council		West	Ambillawatta Road
Access	Dehiwala Maharagama Rd				

Location Map

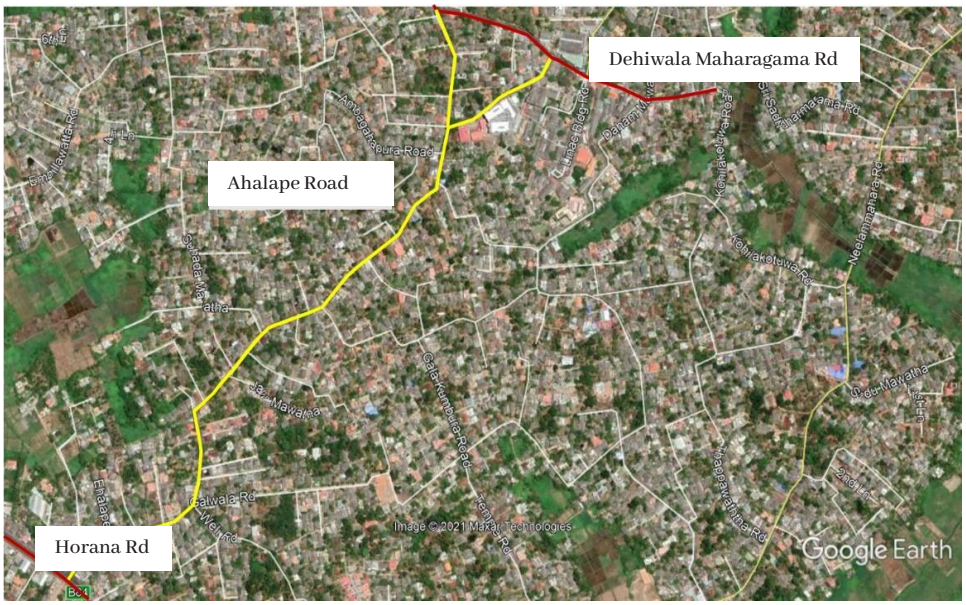

Layout Plan

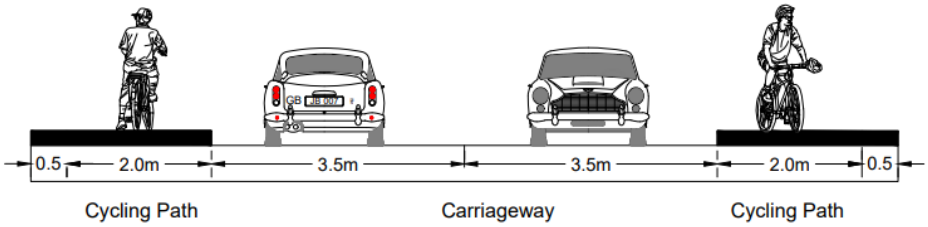

Project Justification

Project Category	Conservation		*Nature of the Project*	New	
	Landscape			To be elaborated	
	Heritage			Land development only	✔
	Replacement		*Project Goals*	Economic	✔
	Housing			Social	✔
	Road Development	✔		Environmental	
	Other			Physical	✔
Project Objectives	- *Maintaining a good link (Connection) among the roads in the road system.* - *Creating a more conducive and safe environment for all road users (passengers, drivers, pedestrians).*				
Basis of the Project	*By developing the road system for the hospital, enabling the people coming for it to get a more convenient transportation service.*				

Description of the Project property

Present ownership of the Land	UDA		*Land Extent*		*Survey Plan*	No.	
	Government	✔				Date	
	Other					Land extent	

Implementation of the Project

Project Implementation Methodology	*Institution to be implemented*	*Provincial Road Development Authority*		
	Fund raising Methodology	*Treasury Funds*	*Other clearances needed*	*Maharagama UC*

11. Development of Makumbura Junction

<table>
<tr><td colspan="6">Identification of the Project</td></tr>
<tr><td>Project Title</td><td colspan="5">Development of Makumbura Junction</td></tr>
<tr><td>Project Proposal</td><td colspan="5">Makumbura Multi Model Transport Centre which is considered to be the first Multi Model Transport hub in the transport sector in Sri Lanka, has proposed the following developments under phase two.
- Service centre and Fuel Filling Station.
- Residential Apartment Project.
- Mixed Development and Public Square Development Project</td></tr>
<tr><td rowspan="4">Location</td><td>Province</td><td>Western</td><td rowspan="4">Boundaries</td><td>North</td><td>Highlevel Rd</td></tr>
<tr><td>District</td><td>Colombo</td><td>East</td><td>Southern Expressway</td></tr>
<tr><td>Regional Boundary</td><td>Maharagama Urban Council Area</td><td>South</td><td>Kulathunga Mawatha</td></tr>
<tr><td>Administrative Unit</td><td>Urban Council</td><td>West</td><td>Residential area</td></tr>
<tr><td>Access</td><td colspan="5">High-level Rd</td></tr>
<tr><td colspan="6">Location Map
 
</td></tr>
<tr><td colspan="6">Project Justification</td></tr>
<tr><td rowspan="5">Project Category</td><td>Conservation</td><td></td><td rowspan="3">Nature of the Project</td><td>New</td><td></td></tr>
<tr><td>Landscape</td><td>✓</td><td>To be elaborated</td><td>✓</td></tr>
<tr><td>Heritage</td><td></td><td>Land development only</td><td></td></tr>
<tr><td>Replacement</td><td></td><td rowspan="2">Project Goals</td><td>Economic</td><td>✓</td></tr>
<tr><td>Housing</td><td>✓</td><td>Social</td><td>✓</td></tr>
</table>

	Road Development			Environmental	✓
	Other			Physical	✓
Project Objectives	- *Provision of efficient transportation facilities* - *Economic and environmental development of the area* - *Accommodate the existing residential demand in the area*				
Basis of the Project	- *The Project aims to meet the residential demand in the area due to the transport hub, to minimize the environmental impact of high-density activities that may occur in the area and to create a more attractive environment in the city.*				

Description of the Project property

Present ownership of the Land	UDA	✓	*Land Extent*	21A 01R	*Survey Plan*	No.	
	Government					Date	
	Other					Land extent	

Details of the Project

will help to create a more comfortable environment for the people by minimizing the impact of future high density developments in the area due to the Multi-Model Transport Centre. Furthermore, residential development can contribute to increasing residential demand. Here all development can be done with a zone factor of 2.4 and this area belongs to the Promoted Commercial Zone.





Implementation of the Project

Project Implementation Methodology	*Institution to be implemented*	*Urban Development Authority*		
	Fund raising Methodology	*Treasury Funds & Funds From Urban Development Authority*	*Other clearances needed*	

12. Development of Kottawa Node

<table>
<tr><td colspan="6">Identification of the Project</td></tr>
<tr><td>Project Title</td><td colspan="5">Kottawa Node Development</td></tr>
<tr><td>Project Proposal</td><td colspan="5">Kottawa Junction Development Plan has been presented with the objective of transforming the city of Kottawa, which has a strong focus on urban affairs, into a zone of greater commercial value in terms of infrastructure. Accordingly, the proposed developments are as follows.
– Super Market Complex
– Urban Square
– Commercial and mixed development area
– Road System
– Restoration of Kottawa Police
– Linear Park and Water Retention Area</td></tr>
<tr><td rowspan="4">Location</td><td>Province</td><td>Western</td><td rowspan="4">Boundaries</td><td>North</td><td>High Level Road</td></tr>
<tr><td>District</td><td>Colombo</td><td>East</td><td>Horana Road</td></tr>
<tr><td>Regional Boundary</td><td>Maharagama Urban Council Area</td><td>South</td><td>Kottawa Alternative Road</td></tr>
<tr><td>Administrative Unit</td><td>Urban Council</td><td>West</td><td>Mahalwarawa Road</td></tr>
<tr><td>Access</td><td colspan="5">High-level Rd</td></tr>
<tr><td colspan="6">Location Map
 
</td></tr>
</table>

Layout Plan

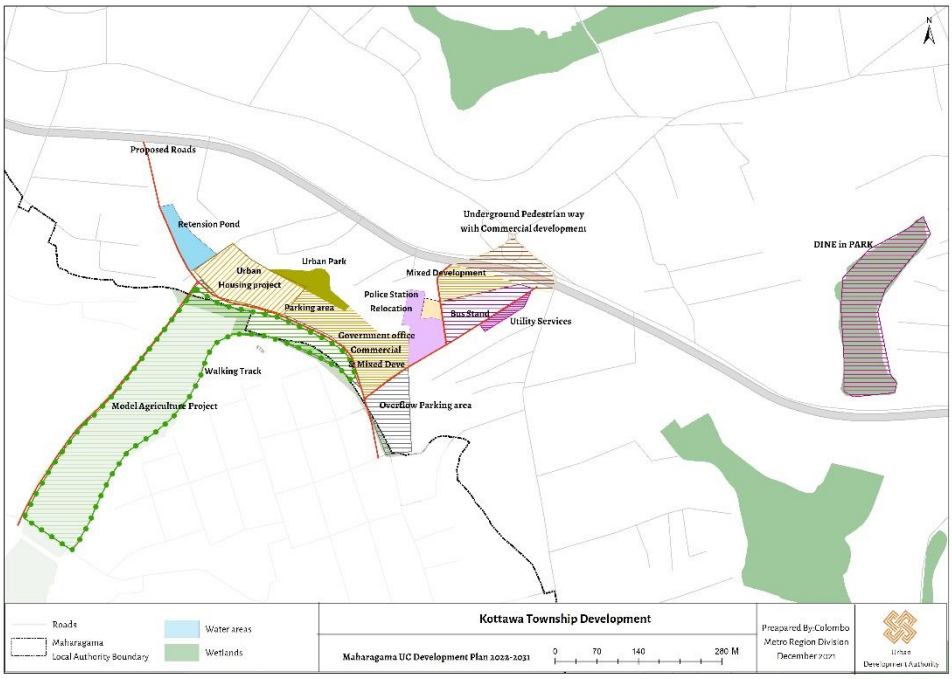

Project Justification

Project Category Project Category	Conservation		*Nature of the Project*	New	
	Landscape	✓		To be elaborated	✓
	Heritage			Land development only	
	Replacement	✓	*Project Goals Nature of the Project*	Economic	✓
	Housing	✓		Social	✓
	Road Development	✓		Environmental	✓
	Commercial	✓			
	Other			Physical	✓

Project Objectives	- *Provision of efficient transport facilities.* - *Economic and environmental development of the area*
Basis of the Project	- *-Promotion of private investment by allocating the proposed land adjacent to High Level Road for commercial use and utilize the land for its maximum use*

Description of the Project property

Present ownership of the Land	UDA	✓	*Land Extent*	*31 A 1R 1P 5*	*Survey Plan*	No.	
	Government					Date	
	Other					Land extent	

Details of the Project

Proposed Year to complete	
- Super Market Complex	2022
- Urban Square	2023
- Commercial and Mixed Development Area	2024
- Road System	2024
- Relocation of Kottawa Police Station	2024
- Public Parking Area	2025
- Linear Park and Water Retention Area	2025



Implementation of the Project

Project Implementation Methodology	*Institution to be implemented*	- *Urban Development Authority* - *Road Development Authority* - *Sri Lanka Police* - *Maharagama Urban Council* - *Sri Lanka Land Development Corporation*		
	Fund raising Methodology	- *Treasury Funds* - *UDA Funds* - *Public Private Partnership*	*Other clearances needed*	- *Department of Agriculture Development* - *Sri Lanka Land Development Corporation* - *Central Environmental Authority* - *Road Development Authority*

13. Development of Thalawathugoda Node

Identification of the Project					
Project Title	Development of Thalawathugoda Node				
Project Proposal	*Develop as a green Commercial Centre considering the features and potential of the area. Accordingly, the Proposed Developments are as follows.* – *Urban Park* – *Mixed Development Project.* – *Luxury Residential Project* – *Multi storey Car Park* – *Cycling Track (Light rail depot – Kimbulawala)* – *Commercial, restaurant & recreational activities* – *Model paddy field Project*				
Location	Province	Western	*Boundaries*	North	Thalawathugoda Pitakotte Rd
	District	Colombo		East	Kottawa Borella Road
	Regional Boundary	Maharagama Urban Council Area		South	Pasal Mawatha
	Administrative Unit	Urban Council		West	Thalapathpitiya Rd
Access	*Kottawa Borella Road*				

Location Map & Layout Plan

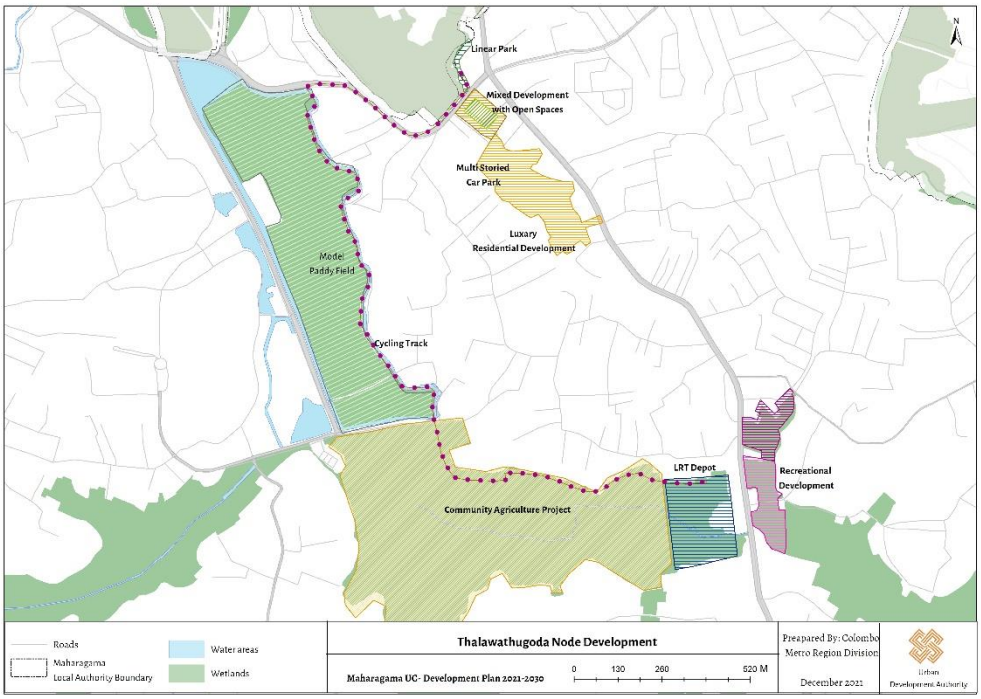

Project Justification

Project Category Project Category	Conservation		*Nature of the Project*	New	✓
	Landscape	✓		To be elaborated	
	Heritage			Land development only	
	Replacement		*Project Goals*	Economic	✓
	Housing	✓		Social	✓
	Road Development	✓		Environmental Physical	✓
	Commercial	✓			
	Other			New	✓
Project Objectives	- *Provision of efficient transport facilities.* - *Economic, social and environmental development of the area.*				
Basis of the Project	- *Utilising the positive impact of the proposed light rail line on development without compromising the existing features of the area while meeting the existing residential and the commercial demand in the area.*				

Description of the Project property

Present ownership of the Land	UDA		*Land Extent*		*Survey Plan*	
	Government				*දිනය*	
	Other				*ඉඩමේ ප්‍රමාණය*	

Details of the Project

It is proposed to develop a Model Paddy field Project as a free community agriculture park and to build a cycle lane connecting the proposed urban park and the light rail depot / station. It is also proposed to carry out mixed development projects with more eco-friendly designs to suit the characteristics of the area



community agriculture parks



Mixed development projects with more eco-friendly designs

<table>
<tr><td colspan="5">Implementation of the Project</td></tr>
<tr><td rowspan="2">Project Implementation Methodology</td><td>Institution to be implemented</td><td colspan="3">- Urban Development Authority
- Maharagama Urban Council</td></tr>
<tr><td>Fund raising Methodology</td><td>- Treasury Funds
- UDA Funds
- Public Private Partnership</td><td>Other clearances needed</td><td></td></tr>
</table>

14. Development of Vidyala Handiya Node

Identification of the Project					
Project Title	Development of Vidyala Handiya Node				
Project Proposal	*Proposed developments are as follows.* – *Removal of Unauthorised Constructions.* - *Development of Pavements from Vidyala Handiya upto the Dharmapala Vidyalaya (Kottawa North).* - *Restoration of pedestrian crossings* - *Landscaping (Small park and planting of trees).* - *Replacing the cover slabs*				
Location	Province	Western	*Boundaries*	North	Kottawa Malambe Road
	District	Colombo		East	Residential area
	Regional Boundary	Maharagama Urban Council Area		South	Residential area
	Administrative Unit	Urban Council		West	Residential area
Access	*Kottawa Malambe Road*				

Location Map & Layout Plan

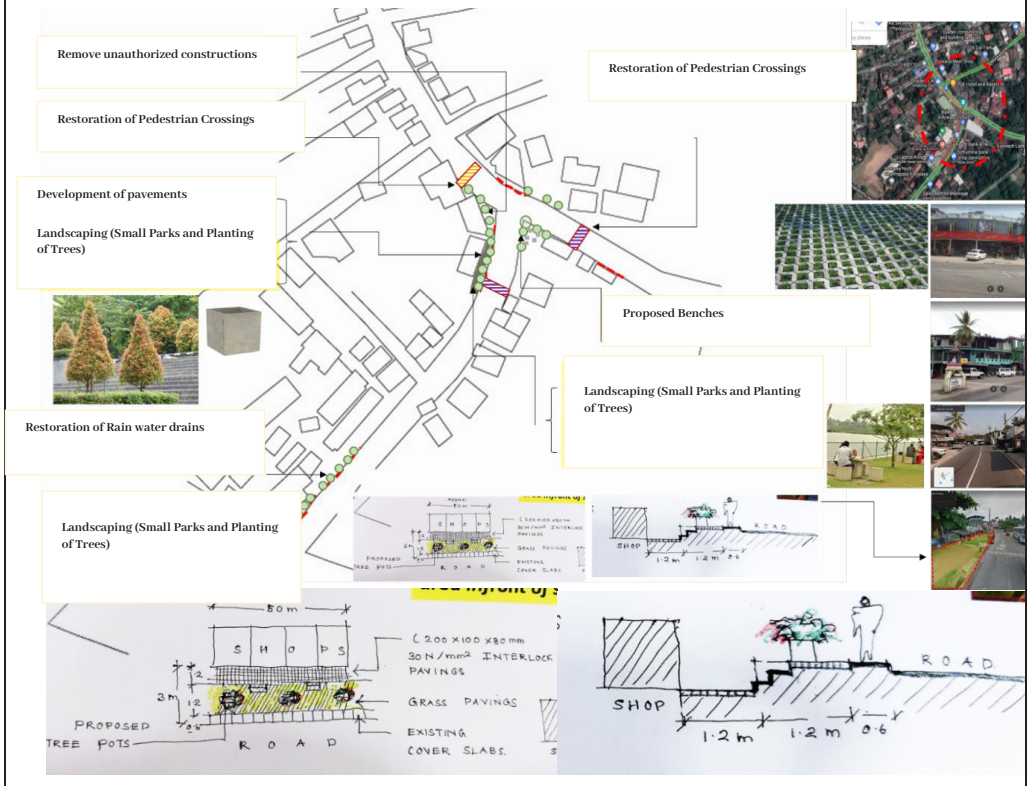

<table>
<tr><td colspan="7">Project Justification</td></tr>
<tr><td rowspan="8">Project Category Project Category</td><td>Conservation</td><td></td><td rowspan="3">Nature of the Project</td><td>New</td><td>✓</td></tr>
<tr><td>Landscape</td><td>✓</td><td>To be elaborated</td><td></td></tr>
<tr><td>Heritage</td><td></td><td>Land development only</td><td></td></tr>
<tr><td>Replacement</td><td></td><td rowspan="5">Project Goals Nature of the Project</td><td>Economic</td><td>✓</td></tr>
<tr><td>Housing</td><td></td><td>Social</td><td>✓</td></tr>
<tr><td>Road Development</td><td>✓</td><td rowspan="2">Environmental</td><td rowspan="2">✓</td></tr>
<tr><td>Commercial</td><td></td></tr>
<tr><td>Other</td><td></td><td>Physical</td><td>✓</td></tr>
<tr><td>Project Objectives</td><td colspan="5">- -Create more attractive and comfortable environment</td></tr>
<tr><td>Basis of the Project</td><td colspan="5">- Node Development</td></tr>
<tr><td colspan="7">Description of the Project property</td></tr>
<tr><td rowspan="3">Present ownership of the Land</td><td>UDA</td><td>✓</td><td rowspan="3">Land Extent</td><td rowspan="3">Survey Plan</td><td>No.</td><td></td></tr>
<tr><td>Government</td><td></td><td>Date</td><td></td></tr>
<tr><td>Other</td><td>✓</td><td>Land extent</td><td></td></tr>
<tr><td colspan="7">Implementation of the Project</td></tr>
<tr><td>Project Implemen</td><td>Institution to be implemented</td><td colspan="5">- Urban Development Authority
- Maharagama Urban Council</td></tr>
</table>

15. Mixed Development Project at Pannipitiya Junction

Identification of the Project					
Project Title	*Mixed Development Project at Pannipitiya Junction*				
Project Proposal	*Carrying out a Mixed Development Project on the land facing High Level Road*				
Location	Province	Western	*Boundaries*	North	High-level Rd
	District	Colombo		East	Delgahawatta Rd
	Regional Boundary	Maharagama Urban Council Area		South	Residential area
	Administrative Unit	Urban Council		West	Residential area
Access	*High-level Rd*				

Location Map



Project Justification					
Project Category	Conservation		*Nature of the Project*	New	✓
	Landscape			To be elaborated	

Project Category	Heritage			Land development only	
	Replacement		*Project Goals Nature of the Project*	Economic	✓
	Housing			Social	
	Road Development			Environmental	
	Commercial	✓			
	Other			Physical	✓
Project Objectives	*Increase investment opportunities*				
Basis of the Project	- *There is a high daily influx of population based on the highlevel Road and this area has been identified to develop as a Commercial Development Zone.*				

Description of the Project property

Present ownership of the Land	UDA	✓	*Land Extent*	0.5A	*Survey Plan*	No.	
	Government					Date	
	Other					Land extent	

Implementation of the Project

Project Implementation Methodology	*Institution to be implemented*	- *Urban Development Authority*		
	Fund raising Methodology	*UDA Funds* *Public Private Partnership*	*Other clearances needed*	

16. Mixed Development Project at Waljambugaswatta

Identification of the Project					
Project Title	Mixed Development Project at Waljambugaswatta				
Project Proposal	*Mixed Development Project at Waljambugaswatta on the land facing Pannipitiya – Borella Road.*				
Location	Province	Western	*Boundaries*	North	Weera Mawatha
	District	Colombo		East	Residential area
	Regional Boundary	Maharagama Urban Council Area		South	Mahawatta Road
	Administrative Unit	Urban Council		West	Kottawa Borella Rd
Access	*Pannipitiya – Borella Road*				

Location Map

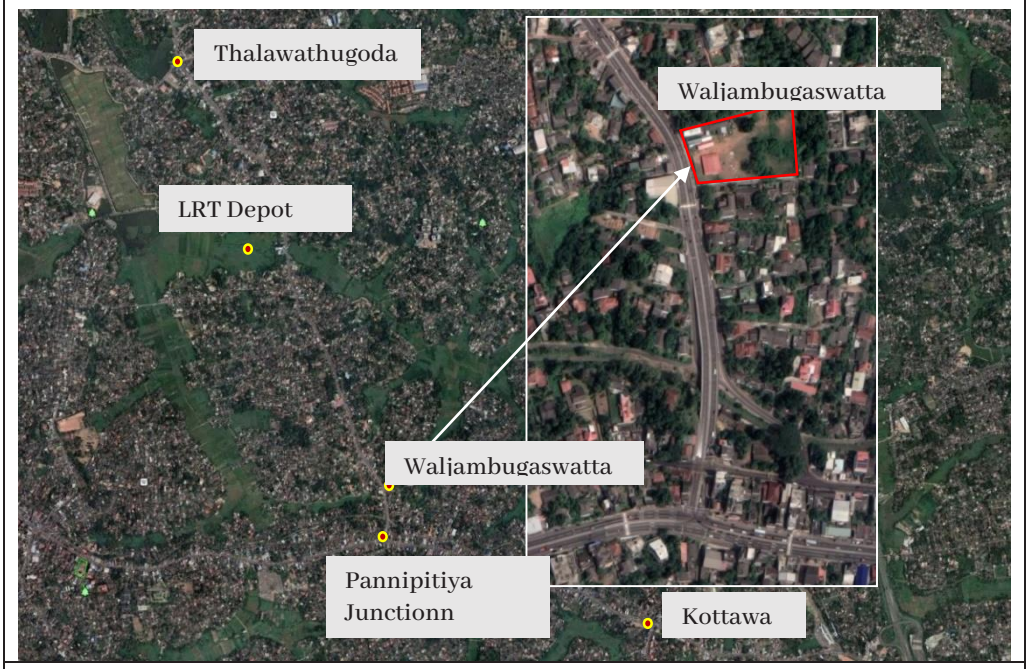

Project Justification

Project Category Project Category	Conservation		*Nature of the Project*	New	✓
	Landscape			To be elaborated	
	Heritage			Land development only	
	Replacement		*Project Goals Nature of the Project*	Economic	✓
	Housing			Social	
	Road Development			Environmental	
	Commercial	✓			
	Other			Physical	✓

<table>
<tr><td>Project Objectives</td><td colspan="7">- Increase investment opportunities</td></tr>
<tr><td>Basis of the Project</td><td colspan="7">- There is a high daily influx of population along Pannipitiya - Borella Road and this area has been identified to develop as a Mixed Development Zone.</td></tr>
<tr><td colspan="8">Description of the Project property</td></tr>
<tr><td rowspan="3">Present ownership of the Land</td><td>UDA</td><td></td><td rowspan="3">Land Extent</td><td rowspan="3">1 A
3R
32.35P</td><td rowspan="3">Survey Plan</td><td>No.</td><td>3018</td></tr>
<tr><td>Government</td><td></td><td>Date</td><td>06.04.2005</td></tr>
<tr><td>Other</td><td>✔</td><td>Land extent</td><td></td></tr>
<tr><td colspan="8">Details of the Project
Proposed Development Project for Commercial and Institutional Uses
 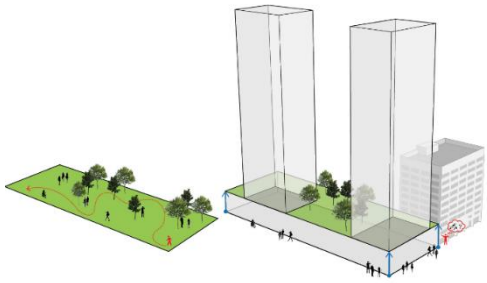  </td></tr>
<tr><td colspan="8">Implementation of the Project</td></tr>
<tr><td rowspan="2">Project Implementation Methodology</td><td>Institution to be implemented</td><td colspan="6">- Urban Development Authority</td></tr>
<tr><td>Fund raising Methodology</td><td colspan="3">UDA Funds
Public Private Partnership</td><td>Other clearances needed</td><td colspan="2"></td></tr>
</table>

17. Mixed Development Project at Maharagama 35 Watta Land

Identification of the Project					
Project Title	Mixed Development Project at Maharagama 35 Watta Land				
Project Proposal	*Implementation of Mixed Development Project in the Maharagama 35 watta land connecting the Maharagama Railway station*				
Location	Province	Western	*Boundaries*	North	Kelaniweli Rail line
	District	Colombo		East	Commercial area
	Regional Boundary	Maharagama Urban Council Area		South	Old Kottawa Road
	Administrative Unit	Urban Council		West	Commercial area
Access	*High-level Rd – Old road*				

Location Map



Layout Plan

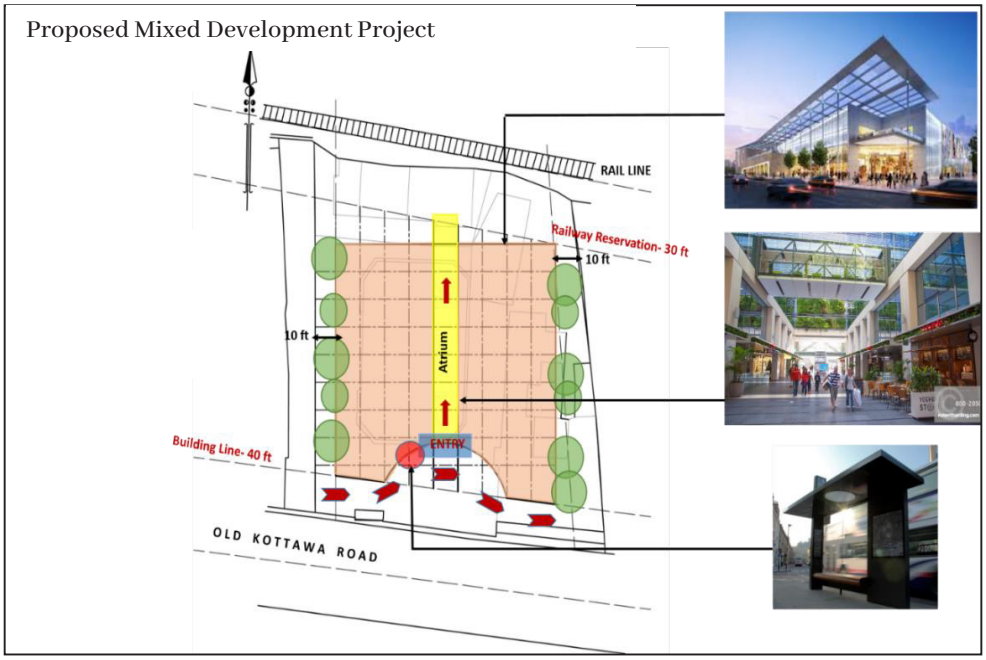

Project Justification

Project Category Project Category	Conservation		*Nature of the Project*	New	✓
	Landscape			To be elaborated	
	Heritage			Land development only	
	Replacement		*Project Goals Nature of the Project*	Economic	✓
	Housing			Social	✓
	Road Development			Environmental	
	Commercial	✓			
	Other			Physical	✓
Project Objectives	- *Increase investment opportunities*				
Basis of the Project	- *-There is a high daily influx of population based on the Maharagama area and this area has been identified to develop as a Mixed Development area*				

Description of the Project property

Present ownership of the Land	UDA	✓	*Land Extent*	*0A 1R 33P*	*Survey Plan*	No.	*2008-62*
	Government					Date	*21.03.2008*
	Other					Land extent	

Details of the Project

Development to fulfill commercial and other needs with recreational and social areas for the people by connecting Maharagama railway station too.

-Public Square

-Banking Activities

-Restaurants

-Commercial Activities





Implementation of the Project

Project Implementation Methodology	*Institution to be implemented*	- *Urban Development Authority*		
	Fund raising Methodology	*UDA Funds* *Public Private Partnership*	*Other clearances needed*	*Urban Council*

18. Mixed Development Project in front of Navinna Bus Stand

Identification of the Project					
Project Title	Mixed Development Project in front of Navinna Bus Stand				
Project Proposal	*Mixed Development Project in front of Navinna Bus Stand*				
Location	Province	Western	*Boundaries*	North	High-level Rd
	District	Colombo		East	Isipathana Road
	Regional Boundary	Maharagama Urban Council Area		South	Navinna Bus Stand
	Administrative Unit	Urban Council		West	Navinna Playground
Access	*High-level Rd*				

Location Map



Project Justification					
Project Category *Project Category*	Conservation		*Nature of the Project*	New	✔
	Landscape			To be elaborated	
	Heritage			Land development only	
	Replacement		*Project Goals* *Nature of the Project*	Economic	✔
	Housing			Social	
	Road Development			Environmental	
	Commercial	✔			
	Other			Physical	✔

Project Objectives	- *Increase investment opportunities*
Basis of the Project	- *There is a high daily influx of population around this area and this area has been identified to develop as a Mixed Development Zone.*

Description of the Project property

Present ownership of the Land	UDA		*Land Extent*	*1 A 0 R 27.5 P*	*Survey Plan*	No.	*882*
	Government					Date	
	Other	✓				Land extent	

Details of the Project

Development of commercial and other needs with leisure and chat areas for public.

- *Public Square*
- *Banking Activities*
- *Restaurants*
- *Commercial Activities*



Implementation of the Project

Project Implementation Methodology	*Institution to be implemented*	*Urban Development Authority*		
	Fund raising Methodology	*UDA Funds* *Public Private Partnership*	*Other clearances needed*	

19. Mixed Development Project at Siyambalagahawatta

Identification of the Project					
Project Title	Mixed Development Project at Siyambalagahawatta				
Project Proposal	Provision of public parking facilities and offices, commercial and restaurant facilities in the land called Siyambalagahawatta located in between the High Level Road and Temple Road.				
Location	Province	Western	*Boundaries*	North	Kelaniweli Rail line
	District	Colombo		East	Commercial area
	Regional Boundary	Maharagama Urban Council Area		South	Old Kottawa Road
	Administrative Unit	Urban Council		West	Temple road
Access	පරණ පාර				

Location Map



Project Justification					
Project Category Project Category	Conservation		*Nature of the Project*	New	
	Landscape			To be elaborated	
	Heritage			Land development only	✓
	Replacement		*Project Goals Nature of the Project*	Economic	✓
	Housing			Social	✓
	Road Development			Environmental	
	Commercial	✓			
	Other	✓		*Physical*	✓

<table>
<tr><td>Project Objectives</td><td colspan="7">- Provide sufficient parking facilities for the commercial and service demand in the area and contribute to accommodate the office and commercial demand in the area</td></tr>
<tr><td>Basis of the Project</td><td colspan="7">- -Although a Multi Storey Car Park has already been established in the city of Maharagama, due to the daily migration population to the Pamunuwa area and being a major junction on the roads connecting the areas around Maharagama, it is imperative to focus on the construction of other suitable car parks</td></tr>
<tr><td colspan="8">Description of the Project property</td></tr>
<tr><td rowspan="3">Present ownership of the Land</td><td>UDA</td><td>✓</td><td rowspan="3">Land Extent</td><td rowspan="3">1 R 38.20P</td><td rowspan="3">Survey Plan</td><td>No.</td><td>3845</td></tr>
<tr><td>Governme nt</td><td>✓</td><td>Date</td><td>02.06. 1991</td></tr>
<tr><td>Other</td><td></td><td>Land extent</td><td></td></tr>
<tr><td colspan="8">Details of the Project

Proposed Development Project for Parking areas, Commercial and Offices

  </td></tr>
<tr><td colspan="8">Implementation of the Project</td></tr>
<tr><td rowspan="2">Project Implementatio n Methodology</td><td>Institution to be implemented</td><td colspan="6">Maharagama Urban Council</td></tr>
<tr><td>Fund raising Methodology</td><td>Treasury Funds</td><td colspan="3">Other clearances needed</td><td>Urban Development Authority</td></tr>
</table>

20. Pamunuwa Textile Bazar Design guide plan

Identification of the Project					
Project Title	Pamunuwa Textile Bazar Design guide plan				
Project Proposal	*Preparation of Design Guide Plan for the area where the textile industry is located along the Pamunuwa Road.*				
Location	Province	Western	*Boundaries*	North	Pathiragoda Rd
	District	Colombo		East	Residential area
	Regional Boundary	Maharagama Urban Council Area		South	Highlevel Road
	Administrative Unit	Urban Council		West	Residential area
Access	*Pamunuwa Road.*				

Location Map

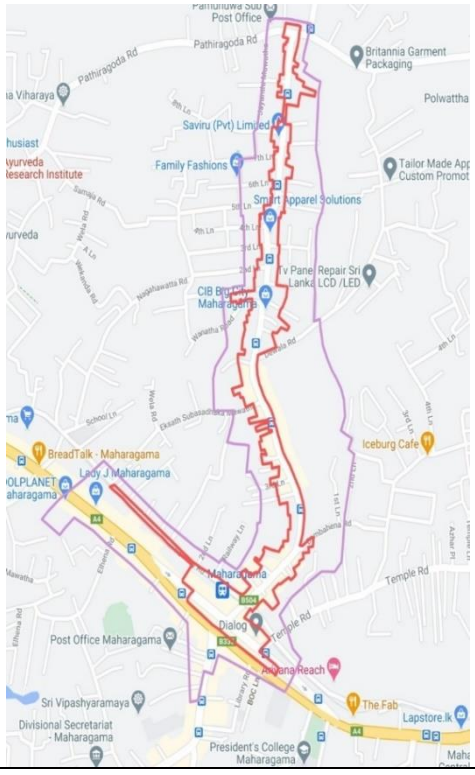

Project Justification

Project Category Project Category	Conservation		*Nature of the Project*	New	✓
	Landscape	✓		To be elaborated	
	Heritage			Land development only	
	Replacement		*Project Goals Nature of the Project*	Economic	✓
	Housing			Social	✓
	Road Development	✓		Environmental	✓
	Commercial	✓			
	Other			Physical	✓

Project Objectives	*Creating more attractive and comfortable environment*
Basis of the Project	- *Although there is a high demand for this area especially for Textile Industry, it is at a very low level of attractiveness and the comfort.* - *There is potential in the area to develop the textile trade both nationally and internationally.*

Description of the Project property

Present ownership of the Land	UDA		*Land Extent*		*Survey Plan*	No.	
	Government					Date	
	Other	✓				Land extent	

Details of the Project

it is proposed to develop the Pamunuwa Textile area under three main strategies.

1. Walkability Improvement

2. Face lifting of the shopping area

3. Improvement of other facilities

Implementation of the Project

Project Implementation Methodology	*Institution to be implemented*	- *Urban Development Authority* - *Maharagama Urban Council*		
	Fund raising Methodology	*Treasury Funds* *UDA Funds*	*Other clearances needed*	*-Urban Development Authority Maharagama Urban Council*

21. Makumbura Housing Project

Identification of the Project					
Project Title	Makumbura Housing Project				
Project Proposal	*The housing project has been introduced in response to the high residential population of Maharagama area.*				
Location	Province	Western	*Boundaries*	North	High-level Road
	District	Colombo		East	Hiripitiya Rd
	Regional Boundary	Maharagama Urban Council Area		South	Residential area
	Administrative Unit	Urban Council		West	Kulathunga Mw
Access					

Location Map



Project Justification					
Project Category Project Category	Conservation		*Nature of the Project*	New	✓
	Landscape	✓		To be elaborated	
	Heritage			Land development only	
	Replacement		*Project Goals Nature of the Project*	Economic	✓
	Housing	✓		Social	✓
	Road Development			Environmental	
	Commercial				
	Other			Physical	✓
Project Objectives	- *-Fulfill the increasing residential demand*				

<table>
<tr><td>Basis of the Project</td><td colspan="7">- -The number of people entering Kottawa from various areas has increased with the construction of the Southern Expressway</td></tr>
<tr><td colspan="8">Description of the Project property</td></tr>
<tr><td rowspan="3">Present ownership of the Land</td><td>UDA</td><td>✔</td><td rowspan="3">Land Extent</td><td rowspan="3">02 A
0 R
35.96 P</td><td rowspan="3">Survey Plan</td><td>No.</td><td>01/2021</td></tr>
<tr><td>Governm ent</td><td></td><td>Date</td><td>25.01.2021</td></tr>
<tr><td>Other</td><td></td><td>Land extent</td><td></td></tr>
<tr><td colspan="8">Details of the Project

Number of Housing Units proposed to be provided - 341 Units
It is proposed to complete the construction by 2023

  </td></tr>
<tr><td colspan="8">Implementation of the Project</td></tr>
<tr><td rowspan="2">Project Implementation Methodology</td><td>Institution to be implemented</td><td colspan="6">- Urban Development Authority</td></tr>
<tr><td>Fund raising Methodology</td><td>UDA Funds</td><td colspan="2">Other clearances needed</td><td colspan="2"></td></tr>
</table>

22. Thalapathpitiya Housing Project

Identification of the Project					
Project Title	Thalapathpitiya Housing Project				
Project Proposal	- *Implementation of a High Income Housing Project targeting doctors, businessmen and high income public and private sector employees*				
Location	Province	Western	*Boundaries*	North	Temple Rd
	District	Colombo		East	Children's Park
	Regional Boundary	Maharagama Urban Council Area		South	Hospital Rd
	Administrative Unit	Urban Council		West	2000 Plaza Residential building
Access					

Location Map



Project Justification					
Project Category Project Category	Conservation		*Nature of the Project*	New	✓
	Landscape			To be elaborated	
	Heritage			Land development only	
	Replacement		*Project Goals Nature of the Project*	Economic	✓
	Housing	✓		Social	✓
	Road Development			Environmental	

	Commercial				
	Other			Physical	✓
Project Objectives	- *Cater the residential requirement of the area*				
Basis of the Project	- *The objectives are to provide residential demand for professionals working in places like Sri Jayawardhanepura Hospital, Parliament*				
Description of the Project property					
Present ownership of the Land	UDA	✓	*Land Extent*	2.03A	*Survey Plan*	No.	
	Government					Date	
	Other					Land extent	
Implementation of the Project					
Project Implementation Methodology	*Institution to be implemented*	- *Urban Development Authority*			
	Fund raising Methodology	*UDA Funds*	*Other clearances needed*		

23. Development around Sri Jayawardenapura Base Hospital

Identification of the Project					
Project Title	Development around Sri Jayawardhenepura Base Hospital				
Project Proposal	*To provide a more comfortable and friendly service to the people who come to seek services from Sri Jayawardenapura Primary Hospital* *Accordingly, the Proposed Developments are as follows.* – *Development of Bus Stand* – *Public Square* – *Urban Agriculture Project* – *Shaded Lanes* – *Housing Project*				
Location	Province	Western	*Boundaries*	North	Hospital Rd
	District	Colombo		East	Pamunuwa Rd
	Regional Boundary	Maharagama Urban Council Area		South	Residential area
	Administrative Unit	Urban Council		West	Residential area
Access					

Location Map & Layout Plan

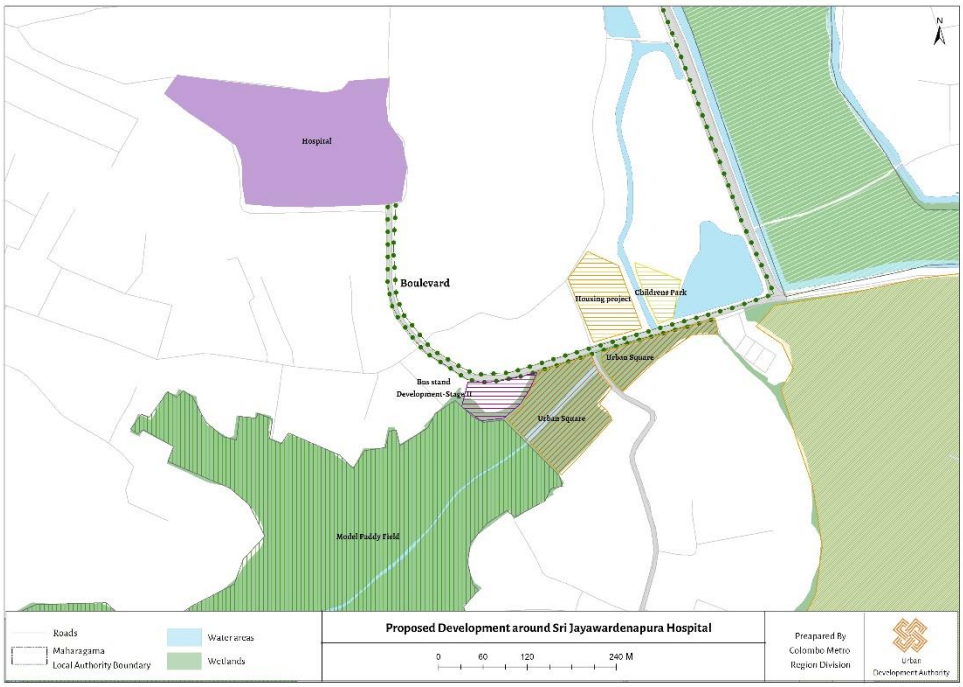

Project Justification

Project Category Project Category	Conservation		*Nature of the Project*	New	✓
	Landscape	✓		To be elaborated	
	Heritage			Land development only	
	Replacement		*Project Goals Nature of the Project*	Economic	✓
	Housing	✓		Social	✓
	Road Development	✓		Environmental	✓
	Commercial	✓			
	Other			Physical	✓

Project Objectives	- *-Provision of Friendly Health Service*
Basis of the Project	- *The health service is at a high level in the Maharagama area. A large number of people from various parts of the region and nationally gather at Maharagama daily to receive services from the Sri Jayawardenepura Primary Hospital*

Description of the Project property

Present ownership of the Land	UDA	✓	*Land Extent*		*Survey Plan*	No.	
	Government	✓				Date	
	Other	✓				Land extent	

Details of the Project

Shaded roads will be constructed from Sri Jayawardenapura Hospital to the proposed public square and bus stand and to the Kimbulawala Agriculture Project.

The Public Square, which will be developed with a new Urban Agriculture Project, will consist of commercial activities, especially for those who visit the hospital.

High Income Housing Project targets doctors, businessmen and high income public and private sector employees



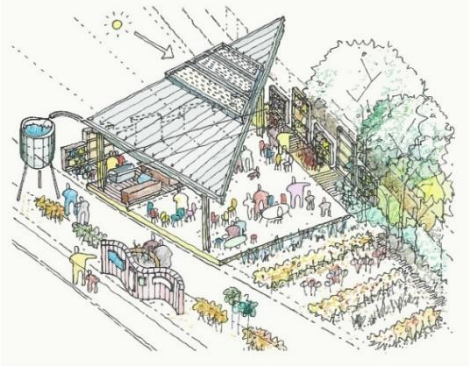

Implementation of the Project				
Project Implementation Methodology	*Institution to be implemented*	- *Urban Development Authority*		
	Fund raising Methodology	*UDA Funds*	*Other clearances needed*	

24. Development related to Navinna Ayurvedic Hospital

<table>
<tr><td colspan="6">Identification of the Project</td></tr>
<tr><td>Project Title</td><td colspan="5">Development related to Navinna Ayurvedic Hospital</td></tr>
<tr><td>Project Proposal</td><td colspan="5">It is proposed to Create a more comfortable environment for the people who come to the hospital and making it a more attractive and economically lucrative location locally and internationally. Accordingly, development including the following developments is expected.
– Development of Internal Road Network
– Development of Entrance and Exit gates
– Ayurveda Spa
– Natural walkway
– Botanical Laboratory
– Landscaping
– Medicinal Forest</td></tr>
<tr><td rowspan="4">Location</td><td>Province</td><td>Western</td><td rowspan="4">Boundaries</td><td>North</td><td>Pathiragoda Rd</td></tr>
<tr><td>District</td><td>Colombo</td><td>East</td><td>Janatha Mw</td></tr>
<tr><td>Regional Boundary</td><td>Maharagama Urban Council Area</td><td>South</td><td>Janatha Mw</td></tr>
<tr><td>Administrative Unit</td><td>Urban Council</td><td>West</td><td>Old Kottawa Rd</td></tr>
<tr><td>Access</td><td colspan="5"></td></tr>
<tr><td colspan="6">Location Map
 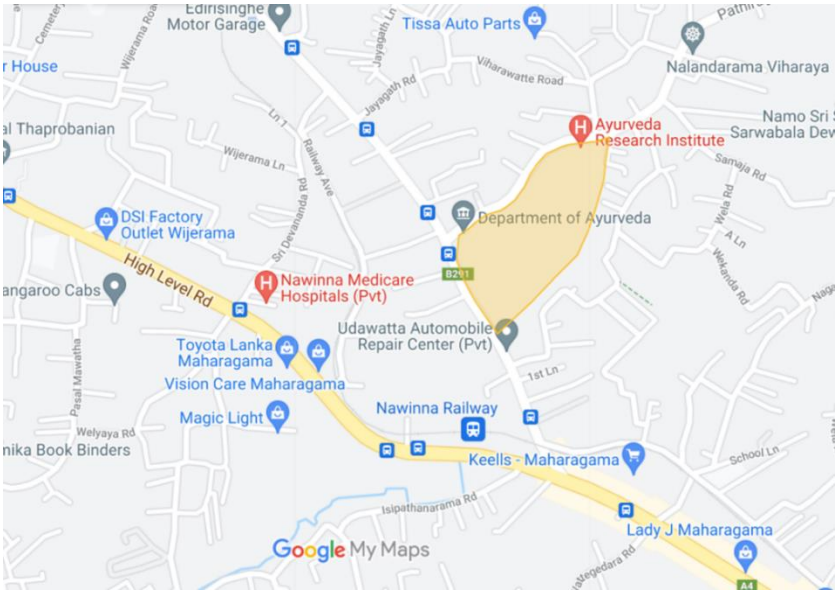
</td></tr>
</table>

Project Justification

Project Category Project Category	Conservation		*Nature of the Project*	New	✓
	Landscape	✓		To be elaborated	
	Heritage			Land development only	
	Replacement		*Project Goals Nature of the Project*	Economic	✓
	Housing			Social	✓
	Road Development	✓		Environmental	✓
	Commercial	✓			
	Other			Physical	✓
Project Objectives	- Provision of friendly health service				
Basis of the Project	- Ability to provide medical service with economic benefits based on the local and foreign prevalence of indigenous medicine				

Description of the Project property

Present ownership of the Land	UDA		*Land Extent*		*Survey Plan*	No.	
	Government	✓				Date	
	Other	✓				Land extent	

Details of the Project

It is proposed to develop Botanical Laboratories and Medicinal Forests in such a way that research and observation can be done as well as to study the process of preparation of Ayurvedic medicines, Ayurvedic spas and places where Ayurvedic medicines can be purchased.







<table>
<tr><td colspan="5">Implementation of the Project</td></tr>
<tr><td rowspan="2">Project Implementation Methodology</td><td>Institution to be implemented</td><td colspan="3">Department of Ayurveda, Sri Lanka / Ministry of State</td></tr>
<tr><td>Fund raising Methodology</td><td>Treasury Funds</td><td>Other clearances needed</td><td></td></tr>
</table>

25. Development around Apeksha Hospital

ව්‍යාපෘතිය හඳුනා ගැනීම					
Project Title	Development around Apeksha Hospital				
Project Proposal	*It is expected to create a more comfortable environment for the people who come to get services from Apeksha Hospital. Accordingly, development including the following developments is expected.* – *Giving access from Daham Mawatha* – *Public Park* – *Water retention area* – *Public Playground* – *Construction of accommodation facilities for people coming from remote areas*				
Location	Province	Western	*Boundaries*	North	Residential area
	District	Colombo		East	Residential area
	Regional Boundary	Maharagama Urban Council Area		South	Residential area
	Administrative Unit	Urban Council		West	Dhaham Mawatha
Access	*Dhaham Mawatha*				

Location Map

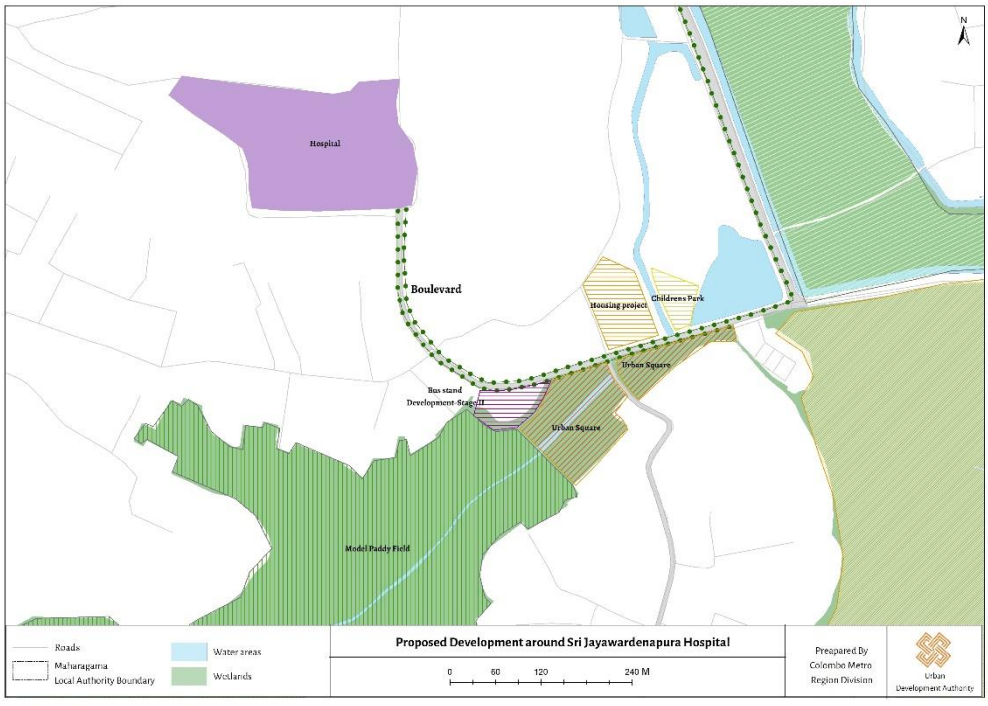

Project Justification

Project Category Project Category	Conservation		*Nature of the Project*	New	✓
	Landscape	✓		To be elaborated	
	Heritage			Land development only	
	Replacement		*Project Goals Nature of the Project*	Economic	✓
	Housing			Social	✓
	Road Development	✓		Environmental	✓
	Commercial				
	Other			Physical	✓
Project Objectives	- *Provision of friendly health service*				
Basis of the Project	- *There is a high level of health service in Maharagama area. Apeksha Hospital attracts a large number of people from the region and nationally to Maharagama daily to get the services.*				

Description of the Project property

Present ownership of the Land	UDA		*Land Extent*		*Survey Plan*	No.	
	Government					Date	
	Other	✓				Land extent	

Details of the Project

There are Urban Parks, walkways around the water retention area and a Playground have been built for the people coming to the hospital and for the residents of the area.

Consideration may be given to permitting small commercial activities that provide services to people coming to the hospital.



Implementation of the Project

Project Implementation Methodology	*Institution to be implemented*	*Health Ministry* *Apeksha Hospital* *Urban Development Authority* *Maharagama Urban Council*		
	Fund raising Methodology	*Treasury Funds*	*Other clearances needed*	*Sri Lanka Land Development cooperation*

26. Walking Lanes around Bogahawatta and Rukmale paddy fields

Identification of the Project					
Project Title	Walking Lanes around Bogahawatta and Rukmale paddy fields				
Project Proposal	*Construction of Walking Lanes for the people of the area based on the paddy field located between Malabe Road and Bogahawatta Road, Pannipitiya*				
Location	Province	Western	*Boundaries*	North	Pannipitiya Malambe Rd
	District	Colombo		East	Residential area
	Regional Boundary	Maharagama Urban Council Area		South	Rukmale Rd
	Administrative Unit	Urban Council		West	Residential area
Access	*Pannipitiya Malambe Rd, Bogahawatta & Rukmale Rd*				

Location Map

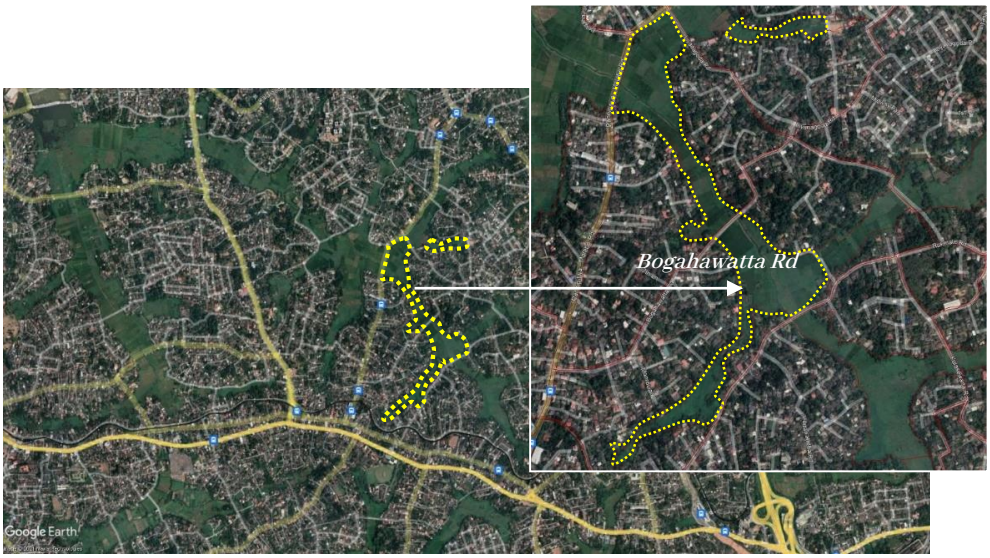

Project Justification

Project Category Project Category	Conservation	✓	*Nature of the Project*	New	✓
	Landscape	✓		To be elaborated	
	Heritage			Land development only	
	Replacement		*Project Goals Nature of the Project*	Economic	
	Housing			Social	✓
	Road Development			Environmental	✓
	Commercial				
	Other			Physical	✓

Project Objectives	*Protection of sensitive ecosystems and introduction of wise use. Provision of walking and exercising facilities to the residents*
Basis of the Project	*Bogahawatta, and Rukmale areas have high residential populations and this project will enable the residents to walk and exercise while protecting the paddy fields which are at risk of flooding.*

Description of the Project property

Present ownership of the Land	UDA		*Land Extent*		*Survey Plan*	No.	
	Government					Date	
	Other	✓				Land extent	

Details of the Project

A walking lane with a width of at least one meter and a length of nearly three Kilometers







Restaurant and other recreational activities



Playground, children's Park and Vehicle park





Implementation of the Project

Project Implementation Methodology	*Institution to be implemented*	- *Urban Development Authority*		
	Fund raising Methodology	*Treasury Funds* *Private Investments*	*Other clearances needed*	- *Sri Lanka Land Development cooperation* - *Agrarian dept*

27. Dine In Park - Kottawa

Identification of the Project					
Project Title	Dine In Park - Kottawa				
Project Proposal	- *Create a place where people can eat and enjoy while protecting the isolated wetlands*				
Location	Province	Western	*Boundaries*	North	Residential area
	District	Colombo		East	Residential area
	Regional Boundary	Maharagama Urban Council Area		South	High-level Road
	Administrative Unit	Urban Council		West	Residential area
Access	*High-level Road*				

Location Map

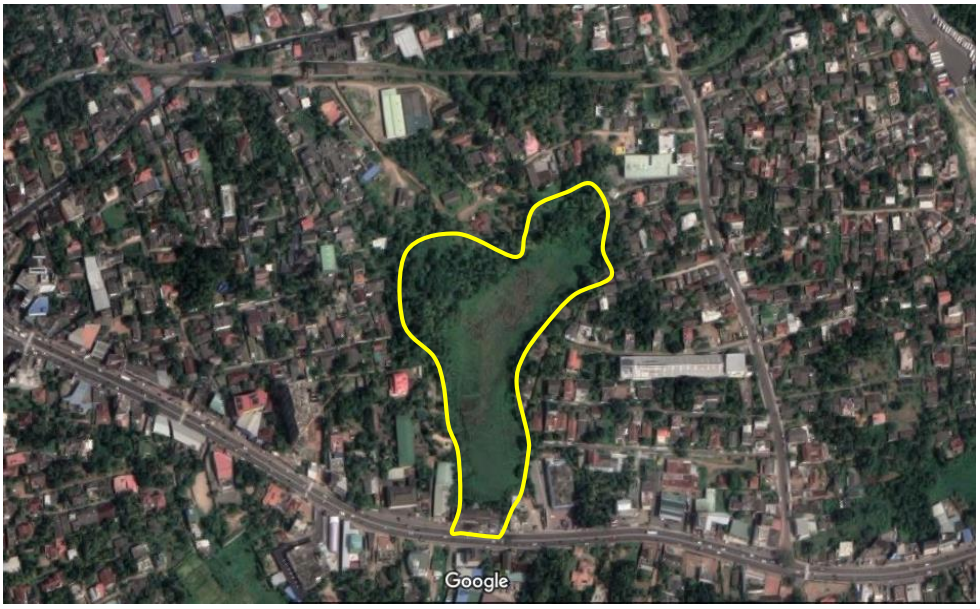

Project Justification					
Project Category *Project Category*	Conservation	✓	*Nature of the Project*	New	✓
	Landscape	✓		To be elaborated	
	Heritage			Land development only	
	Replacement		*Project Goals* *Nature of the Project*	Economic	✓
	Housing			Social	✓
	Road Development			Environmental	✓
	Commercial	✓			
	Other			Physical	✓

<table>
<tr><td>Project Objectives</td><td colspan="7">Protection of ecosystems and introduction of Wise use.</td></tr>
<tr><td>Basis of the Project</td><td colspan="7">There is a potential for an urban park with catering services for both the residents living in the area as well as the transit population in this area where there is a high demand for restaurants</td></tr>
<tr><td colspan="8">Present ownership of the Land</td></tr>
<tr><td rowspan="3">Present ownership of the Land</td><td>Government</td><td></td><td rowspan="3">Land Extent</td><td rowspan="3"></td><td rowspan="3">Survey Plan</td><td>No.</td><td></td></tr>
<tr><td>Other</td><td>✓</td><td>Date</td><td></td></tr>
<tr><td>UDA</td><td>✓</td><td>Land extent</td><td></td></tr>
<tr><td colspan="8">Details of the Project
It is proposed to develop this wetland with an area of about 7 Ac. which is at risk of reclamation, as an Urban Park with the concept of Dine in Park.

Concept Plan
 
 
  </td></tr>
<tr><td colspan="8">Implementation of the Project</td></tr>
<tr><td rowspan="2">Project Implementation Methodology</td><td>Institution to be implemented</td><td colspan="6">Urban Development Authority
Sri Lanka Land Development cooperation</td></tr>
<tr><td>Fund raising Methodology</td><td>Treasury Funds</td><td colspan="2">Other clearances needed</td><td colspan="3">- Agrarian dept
- Central Environment Authority
- Sri Lanka Land Development cooperation</td></tr>
</table>

28. Urban Park - Maharagama

Identification of the Project					
Project Title	Urban Park - Maharagama				
Project Proposal	Establishment of an Urban Park where the old Maharagama Bus stand is located				
Location	Province	Western	*Boundaries*	North	Old Kottawa Rd
	District	Colombo		East	Commercial area
	Regional Boundary	Maharagama Urban Council Area		South	High-level Road
	Administrative Unit	Urban Council		West	High-level Road
Access	High-level Road				

Location Map



වින්‍යාස සැලැස්ම

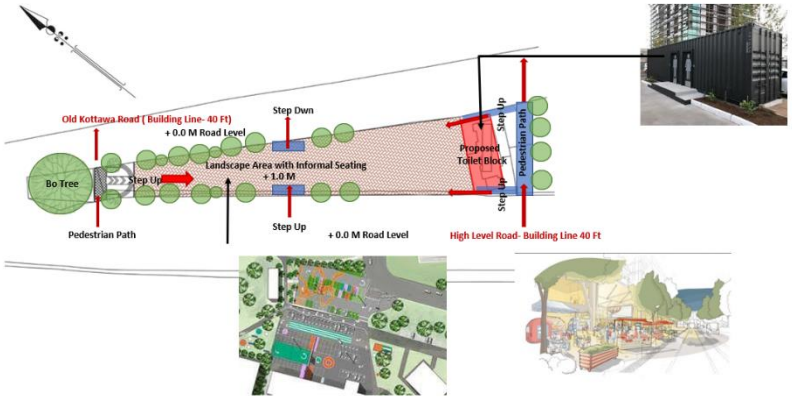

Project Justification

Project Category Project Category	Conservation		*Nature of the Project*	New	
	Landscape			To be elaborated	
	Heritage			Land development only	✓
	Replacement		*Project Goals Nature of the Project*	Economic	✓
	Housing			Social	✓
	Road Development	✓		Environmental	✓
	Commercial				
	Other			*Physical*	✓

Project Objectives	- *Provision of necessary facilities for the people who come for the commercial and service demand in the area*
Basis of the Project	- *Maharagama city is an area where a large population circulates daily. Aim of the project is to make it a suitable place for people coming for services and other needs to rest and stay until they get transport facilities*

Details of the Project



Present ownership of the Land

Present ownership of the Land	Government		*Land Extent*	2 R 21.3P	*Survey Plan*	No.	*10843*
	Other	✓				Date	*13.03.2009*
	UDA					Land extent	

Implementation of the Project

Project Implementation Methodology	*Institution to be implemented*	*Maharagama Urban Council*		
	Fund raising Methodology	*Treasury Funds*	*Other clearances needed*	*Maharagama Urban Council*

29. Bird Park Project

Identification of the Project					
Project Title	Bird Park Project				
Project Proposal	Instalation of Bird Watching Tower, Rest area, Rail travel without rails, Bird zones and Restaurant				
Location	Province	Western	*Boundaries*	North	*Mirihana North*
	District	Colombo		East	*Pragathipura*
	Regional Boundary	Maharagama Urban Council Area		South	*Udahamulla East*
	Administrative Unit	Urban Council		West	*Mirihana South*
Access	*High-level Road*				

Location Map



Layout Plan

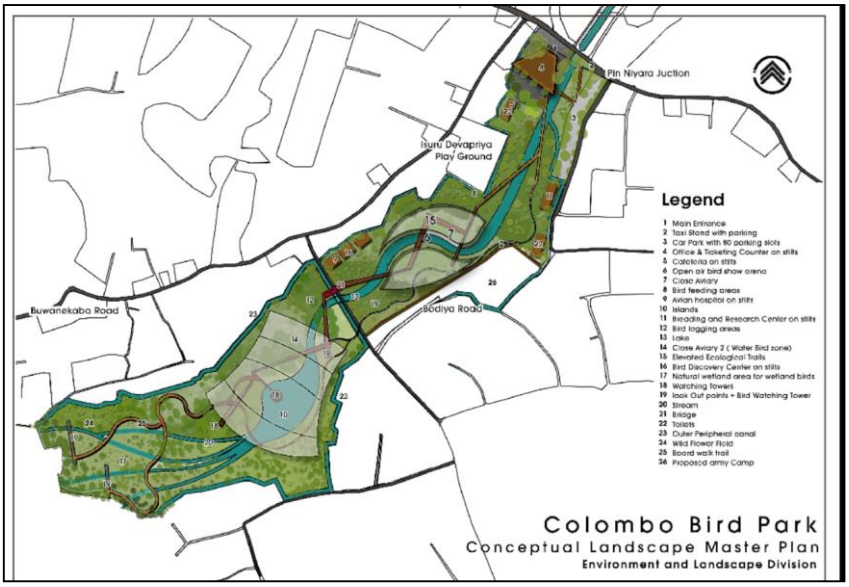

Project Justification

Project Category Project Category	Conservation		*Nature of the Project*	New	✓
	Landscape	✓		To be elaborated	
	Heritage			Land development only	
	Replacement		*Project Goals Nature of the Project*	Economic	✓
	Housing			Social	✓
	Road Development			Environmental	✓
	Commercial				
	Other	✓		Physical	✓
Project Objectives	• *Creating aesthetic value in the area.* • *Provision of better infrastructure to the public.* • *Minimize unauthorized filling*				
Basis of the Project					

Present ownership of the Land

Present ownership of the Land	Government	✓	*Land Extent*	*40 A 3 R 17.63P*	*Survey Plan*	No.	*6412*
	Other					Date	*11.01.2021*
	UDA					Land extent	

Implementation of the Project

Project Implementation Methodology	*Institution to be implemented*		*Urban Development Authority*	
	Fund raising Methodology	*Treasury Funds Private Investments*	*Other clearances needed*	*Agrarian Dept* *Central Environment Authority* *Sri Lanka Land Development cooperation* *National Zoological Department* *Department of Wildlife Conservation*

30. Wetland Protection Project

Identification of the Project					
Project Title	Wetland Protection Project				
Project Proposal	Physical demarcation around the boundaries of all existing wetland areas in the area				
Location	Province	Western	*Boundaries*	North	*Kaduwela UC Boundary*
	District	Colombo		East	*Kaduwela UC Boundary*
	Regional Boundary	Maharagama Urban Council Area		South	*Kesbewa*
	Administrative Unit	Urban Council		West	*Sri J'Pura Kotte MC Boundary*
Access	High-level Road				

Location Map

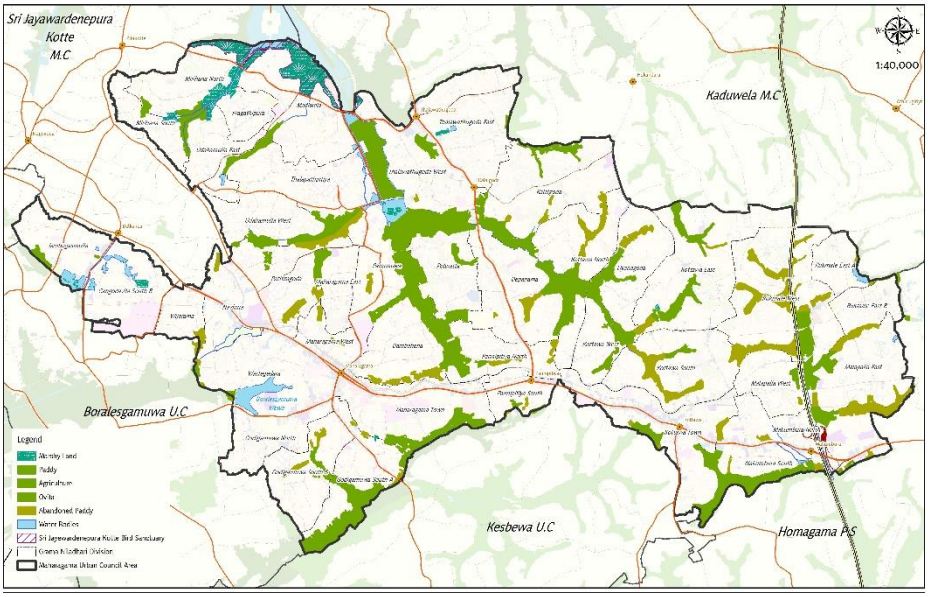

Layout Plan

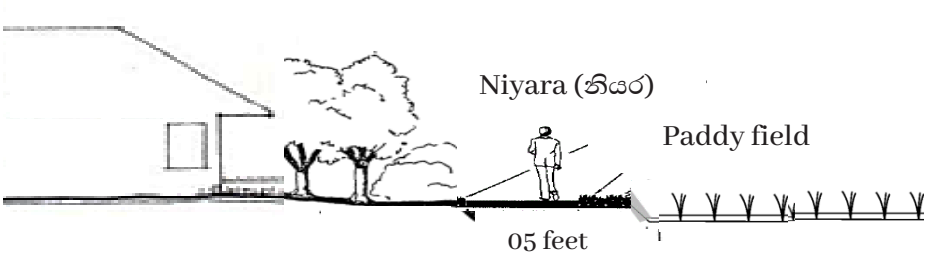

Part II

07

Chapter

Development Zones & Zoning Guidelines

Chapter 07
Development Zones and Zoning Guidelines

7.1 Introduction

The Maharagama Development Plan (2022-2031) has been formulated with the objective of achieving the vision of Maharagama "Smart Transit Attire of Colombo". Thereby, Plans have been made to solve the existing problems in the Maharagama area by identifying the existing problems and to create a better, sustainable and safer city by utilizing the opportunities and potentials available in the Maharagama. In order to achieve these objectives, the Development Plan has been prepared following six development strategies.

Accordingly, Zoning Plan and Regulations have been introduced taking into account the current land use pattern, population and building density, environmentally sensitive areas, proposed projects etc. This Chapter describes the Zoning Plan, Development Zones, Zone Factor, Permitted Uses in each zone and the general rules and regulations apply to those development zones.

7.2 Development Zones and Zoning Guidelines

7.2.1 Development Zones

Ten zones were identified under the Mahargama Development Plan in order to implementation of land and building regulations. Proposed development zones are as follows

No	Zone
01	Special Residential Zone (Parliament Area Zone I, II, III)
02	Low Dense Residential Zone
03	Middle Dense Residential Zone
04	Middle Dense Mix Development Zone
05	Middle Dense Commercial Zone
06	Promoted Commercial Zone
07	High Dense Commercial Zone
08	Wetland Conservation Zone
09	Paddy Cultivation and Wetland Agriculture Zone
10	Wetland Protection Zone

7.2.2 Zoning Plan (2022 – 2031)

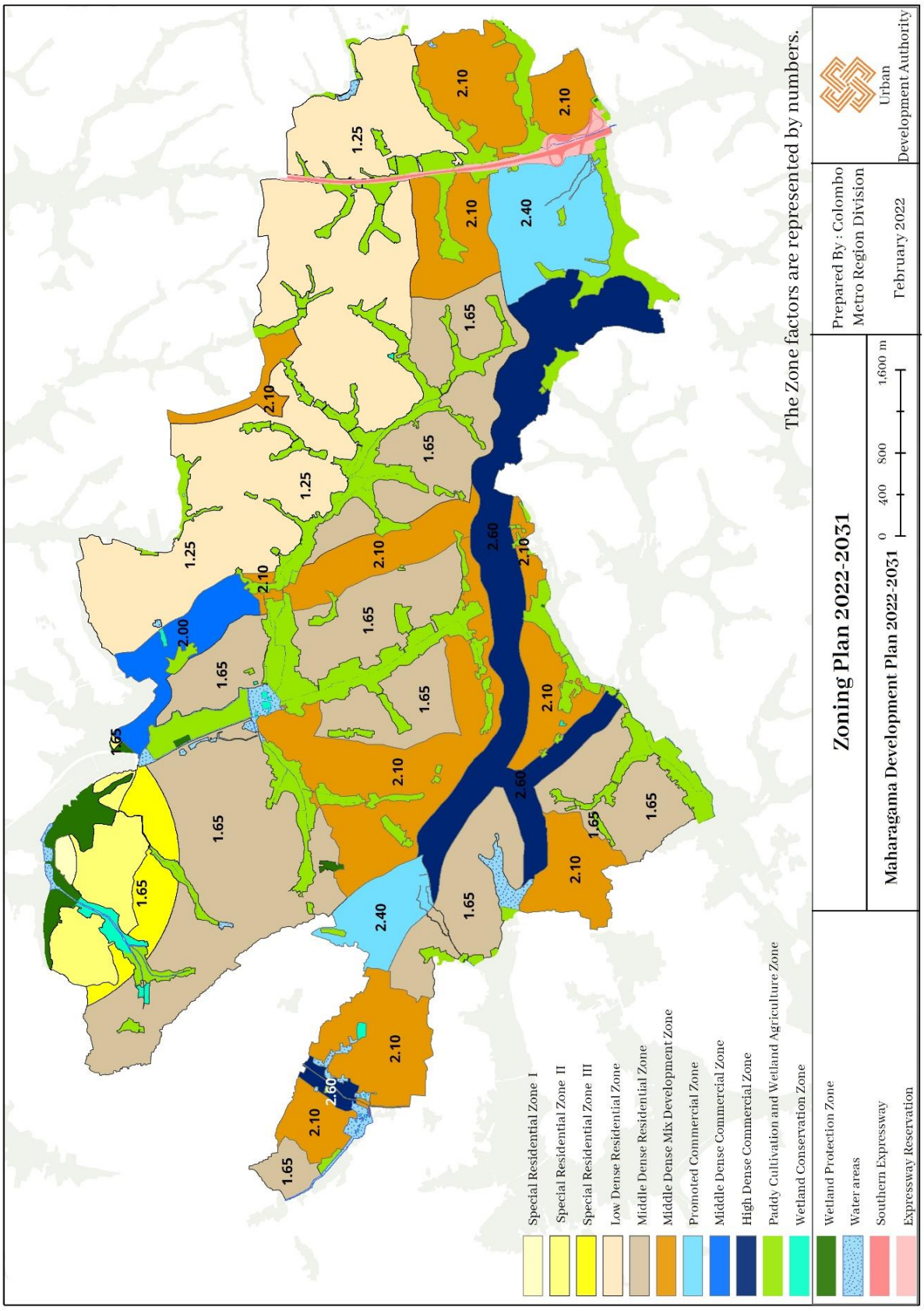

7.3 Zone Factor

Annexure 01 indicates the maximum allowable floor area in relation to the applicable zone factors of Maharagama Development Plan which is extracted from the Form 'A' 'B' in Schedule 6 to Part IV of the Extraordinary Gazette Notification No. 2235/54 dated Thursday 08th July 2021. And the open spaces of the building pertaining to the said permissible floor area, the form 'E' of the above Gazette.

Zone Factor determines the maximum allowable floor area of any zone. This has been computed separately for each development zone proposed in the development plan considering the existing infrastructure facilities and developable land area of each zone. Accordingly, in determining the zone factor it has been based on; existing land use, capacity of infrastructure in relation to population density, environmental/ cultural sensitivity of the area and carrying capacity in terms geographic conditions.

It is expected to have a comparatively high development within the high dense commercial zone, and a comparatively medium dense development within the medium dense residential zones and a controlled development within wetland areas that has been identified by the development plan 2022-2031. Accordingly, based on the proposed zone factor, there will be an impact on the future development of the Maharagama Municipality area.

In the preparation of the new development plan 2022-2031, it has been studied the development trend of the area to do the zoning. Based on maximum allowable floor area of any zone areas are divided into high density, medium density and low density zones. Accordingly, the zone factor is given for each zone

7.3.1 Maximum allowable floor area

The formula used to calculate the zone factor is as follows.

$$\text{Zone Factor} = \frac{\text{Expected total land extent (sq.m.)}}{\text{Extent of existing developable land (sq.m.)}}$$

This reflects the maximum allowable floor area that a land developer can be achieved in the development of the land. Zone factor depends on the size of land, road width, amount of open space available without construction etc.

7.4 Development Limits

The following analyzes were taken into consideration in preparation the Zoning Plan of this area so as to be able to achieve the desired vision for the city of Maharagama

- Conceptual Plan
- Development pressure analysis
- Environmental sensitivity analysis
- Expected residential and commuter population

Accordingly, the following assumptions have been used in calculating the total area expected to be developed during the planning period of the Maharagama Development Plan

1. The floor area required for a residential unit is 50 sq.m.
2. A residential unit consists of 4 persons.
3. The floor space for one commuter person is 40 sq.m.

7.5 Zone factor of development zones

	Development Zone	Zone Factor
01	Special Residential Zone (Zone factor is not applicable for Parliament Zone I & II	1.65
02	Low Density Residential Zone	1.25
03	Middle Dense Residential Zone	1.65
04	Middle Dense Mixed Development Zone	2.10
05	Middle Dense Commercial Zone	2.00
06	Promoted Commercial Zone	2.40
07	High Dense Commercial Zone	2.60
08	Wetland Conservation Zone	0.00
09	Paddy Cultivation and Wetland Agricultural Zone	0.00
10	Wetland Protection Zone	0.00

7.6 Common Guidelines for Planning area

1. These Regulations and guidelines shall apply to all areas within the administrative limits of the Maharagama Urban Council area which have been declared as an Urban Development Area in the Extraordinary Gazette Notification No. 56/6 of 01st October 1979 under Section 3 of the Urban Development Authority Act No. 41 of 1978.

2. In addition to the zoning regulation of this development plan, the Planning and Development Regulations published in the Gazette Notification No. 2235/54 dated 08th July 2021 by the Urban Development Authority is also applicable for the any development activity within Maharagama Urban Council area.

3. The land lots less than 150sq.m. which have been subdivided before 1986 are considered as existing lots and the maximum permissible number of floors including the ground floor for such lands is two (G + 1).

4. If the tower cranes are being used for any development, an approval with the recommendation of qualified person and insurance cover shall be obtained from institution where relevant development approval was granted.

5. In cases where the development premises face more than one road having right of way with a minimum width of 6 m or more that connected to the main roads independently, the calculation of the permissible development may be considered while taking into account the total width of the access roads on a case-by-case basis

6. The Authority shall have powers to decide final approval of any uses not mentioned in the permissible uses category as per zoning plan.

7. In case of any problem regarding a wetland, the Urban Development Authority shall have power to take a decision subject to the recommendation obtain through a join inspection with Department of Agrarian Services, Central Environmental Authority, Sri Lanka Land Development Corporation and Environment and Landscape Division of the Urban Development Authority. Further, Urban Development Authority shall have power to take a decision regarding the developments of lands located in boundaries of Wetland Zone and obtained the planning approval from Local Authority or Urban Development Authority prior to the gazette notification of development plan 2022-2031

8. In cases where any land belongs to two or more zones, the zone of the land shall determine by the zone that belongs to the main access road of the land. If both roads are in same width, the zone which the access road with greater frontage shall be applied.

9. When a zone is demarcated as the first block facing an access road as the zone boundary, the entire plot shall include in that zone. When the plots in the back

is somehow merged with the first plot and approved as a single plot of land, the last boundary of that total land shall be considered as the zonal boundary.

10. If a piece of land falls between two Local Authority areas, the Authority shall determine the use of that land on the agreement of the relevant Local Authorities for the use of the zone which gets the main access.

11. The boundaries shown in the zoning plan are defined by both the physical boundaries and the geographical coordinates and in case of a boundary difference the geographical boundary should be considered as the boundary of the zone.

12. The legal parking requirement for any development shall be provided within the premises and cannot be considered the payment of fine for parking.

13. By the date on which the regulations of the Plan come into force, if any legally enforced use does not fit into that Zone, permission will only be granted to continue existing practices. No extension of the period of such use, or extension of its building parts or machinery, or addition of parts of adjoining lands, or any activities leading to any project shall be permitted only for essential maintenance. Further, if the continued maintenance of the proposed land or building is deemed unfavorable, such non-conforming use may be ceased by an order.

14. Premises which are facing to water bodies (Lakes, Main canals, lands associated with wetlands and Marshy lands) and exceeding the buildable area of 400sqm should have waste water treatment plan within the premises under approval of Central Environmental Authority.

15. In special development activities related to water sources and wetlands, buildings should be constructed in accordance with the surrounding environment. In this case, the color of the building and the materials used for the building should match the surrounding environment.

16. In an event where a land falls both Wetland Conservation Zone or Paddy Cultivation and Wetland Agricultural Zone combined with a land of any other zone (residential or non-residential zone), and extent of the other zone exceeds 75%, the Urban Development Authority shall have power to take a decision subject to the approval of the Department of Agrarian Services and Sri Lanka Land Development Corporation

17. For the construction of a new religious building recommendations of the Divisional Secretariat and the relevant Ministry of Religious Affairs should be obtained.

18. Construction of various religious statues, symbols and other religious towers are not permitted within the building lines, road widening boundaries and reservations.

19. Clearance should obtain from Urban Development Authority for the allocating of land for newly proposed cemeteries / crematoriums.

20. For the subdivision of more than four lots (not among family members), a conditional letter of land development should obtain and certificate of conformity should be obtained for the same.

21. In case of subdivision of more than 01 Ha of land, 10% of the open space allotted for community recreation and outdoor areas should be developed according to a landscape Plan, prior to obtaining the Certificate of Conformity

22. When giving an approval for tavern and guest houses it should be at least 500m away from schools and religious places and an advertisement regarding the proposed use should be displayed at the relevant place for 14 days and the approval should be recommended after inquiring whether there are any objections.

23. For the roads without street lines or building lines (private roads) should keep 1m from edge of the road as a building line.

24. The maximum plot coverage for schools, educational institutions, children's homes, elders' homes, rehabilitation homes and hospitals should not exceed 50%.

25. Penalty amount for each building used without obtaining a certificate of conformity will be charged from the date of expiry of the development permit.

26. Preliminary Planning Clearance shall be obtained from the Urban Development Authority for the following situations even though it is mentioned in the Gazette Notification No. 2235/54 dated 08th July 2021 issued by the Urban Development Authority
    - The all developments activities in public open space
    - The buildings exceeding 30m in height
    - The all condominium development activities of 5 units and above
    - The Ayurveda or western medical centers and all private hospitals & medical centers
    - The industry, stores & warehouse and related development activity
    - In the construction of monuments on city lanes and access roads.
    - When Requesting approval for development of low lands located within development allowing zones
    - The commercial buildings exceeding 900Sqm
    - Private schools (approval from the Ministry of Education is also required), tuition classes, private hospitals (approval from the Ministry of Health is also required)

- The Advertisement boards (A & B class roads)
- For other activities which are not applicable in the above cases and the Urban Development Authority decides that a Certificate of Preliminary Planning Clearance is required.

27. The Urban Development Authority shall have powers to made final decision when there is an issue regarding legalized plan, development or building regulation or its interpretation or practical application.

08

Chapter

Zoning Guidelines

Chapter 08
Zoning Guidelines

According to the Zoning Plan of the Maharagama Urban Development Plan, 10 Zones have been identified and the regulations applicable to each Zone are as follows.

8.1 Zoning Guidelines

8.1.1 Special Residential Zone

This Zone is divided into 3 Sub Zones. Areas with a radius of 0 - 500 m from Parliament are referred as Special Residential Zone I (SRZI), 500m to Phyical Boundry reffered as Special Residential Zone II (SRZ II) and Physical boundary - 1500 m as Special Residential Zone III (SRZ III) .

I	Name of the Main Zone	Special Residential Zone		
II	Zonal Boundaries	Metioned in section “A” of annexture IV		
III	Zone No	Special Residential Zone I (SRZ I)	Special Residential Zone II (SRZ II)	Special Residential Zone III (SRZ III)
IV	Zone Factor	-	-	1.65
V	Maximum Permitted Floor Area Ratio / No. of Floors	Two Storeyed Houses (G+1) Maximum height of 9m	Three Storeyed (G+2) Maximum height of 12 m.	Should be in accordance with Form A , B of annexture I
VI	Maximum Permitted Plot Coverage	Should be in accordance with Form E of annexture I		
VII	Open Spaces	Should be in accordance with Form E of annexture I		
VIII	Architectural guidance and form of the building	Special Residential Zone I, II (SRZ I, II)		External appearance of the building should be compatibale with the surrounding context and type of each zone

		1. The roof should be covered with tiles or sheets which are compatible with the built environment within the 1 mile radius from the parliamentary complex and no flat roofs,terrace,openings balconies are permitted towards the direction of parliament Complex. 2. The exterior of the building should be treated with non reflective materials and ground colors 3. 3 m wide buffer zone should be maintained along the direction of the Parliament and it should be properly landscaped.	
IX	Boundary walls	Boundry walls are not permitted towards the direct facing to Parliament Complex.However wrought iron fences or live hedge are acceptable	-
X	Minimum land area that can be subdivided	As per annexture II	
XI	Permissible uses	Main use	Permissible uses (accordance to annexture II)
		1. Residential	1,2,3,4,5,6,7,8*, 9*, 10, 11, 12, 13, 14,15,16,17, 18
		2. Health	2,3,4,5,6,7,8,10
		3. Offices and Institutions	1,2,3,4,5*6,7,8
		4. Commercial	1,2,4,5,6,9,10,11*12*13,14,15,17,18,19
		5. Educational	1,8*,9,11
		6. Customer service centre	1,2,3,4,5
		7. Tourism	1,2,3, 4**,5**,6**
		8. Social service & Religious	1,2,3,4,5*
		9. Industries	2,3,4,7*,8,12
		10. Recreational	1,2,3,4,5,6,7,8,9,10
		11. Other	1,2,4,8,9

XII	General Regulation for the Zone	• Preliminary Planning Clearance should be obtained from the Urban Development Authority • Parliament Clearance should be obtained from the Secretary General of Parliament(if such requirement is mentioned in the Planning Clearance of the Urban Development Authority • The proposed use should be in accordance with the prevailing conditions in the area. The public facilities of the area should not be disturbed or the environment of the surrounding area should be adversely affected or privacy should not be affected in any other way • The proposed use should not interfere with traffic or pose a traffic risk • The size of the land should be sufficient for the proposed use and adequate requirements should be provided for parking, water supply, waste disposal, other infrastructure, protection from fire and other hazards. • * permitted only in Parliament Zone iii . • ** Planning clearance should be obtained from Urban Development Authority. The decision is made by the Planning Committee of the Urban Development Authority after displaying a 14 day notice regarding the use of the surroundings, the access road and public protests. Educational centres should be located at least 500 m. from Religious centres.

8.1.2 Low Dense Residential Zone

I.	Name of the Main Zone	Low Dense Residential Zone	
II.	Zonal Boundaries	Mentioned in Section 'B' of Annexure IV	
III.	Zone No	LDRZ	
IV.	Zone Factor	1.25	
V.	Maximum Permitted Floor Area Ratio / No. of Floors	Should be in accordance with Form A , B of annexture I	
VI.	Maximum Permitted Plot Coverage	Should be in accordance with Form E of annexture I	
VII.	Open Spaces	Should be in accordance with Form E of annexture I	
VIII.	Minimum land area that can be subdivided	Should be in accordance annexture II	
IX.	Permissible uses	Main use	Permissible uses (accordance to annexture II)
		1.Residential	1,2,3,4,5,6,7,8,9,10,11,12,13,14,15,16,17,18
		2.Health	1, 2,3,4,5,6,7,8,9,10
		3.Offices and Institutions	1,2,3,4,6,7,8
		4.Commercial	1,2,3,4,5,6,7,8,10,11,12,13,14,15,16,17,18,19
		5.Educational	1,2,3,4,5,6,7,8,9,10,11
		6.Customer service centre	1,2,3,4,5
		7.Tourism	1,2,3,4**,5**,6**
		8.Social service & Religious	1,2,3,4,5
		9.Industries	2,3,4,5,6,7,8,9,10,12,1317,18
		10.Recreational	1,2,3,4,5,6,7,8,9,10
		11.Other	,2,4,6**,9
X.	General Regulation for the Zone	• ** Planning clearance should be obtained from Urban Development Authority. The decision is made by the Planning Committee of the Urban Development Authority after displaying a 14 day notice regarding the use of the surroundings, the access road and public protests. Educational centres should be located at least 500 m. from Religious centres.	

8.1.3 Middle Dense Residential Zone

I.	Name of the Main Zone	Middle Dense Residential Zone	
II.	Zonal Boundaries	Mentioned in Section 'C' of Annexure IV	
III.	Zone No	MDRZ	
IV.	Zone Factor	1.65	
V.	Maximum Permitted Floor Area Ratio / No. of Floors	Should be in accordance with Form A , B of annexture I	
VI.	Maximum Permitted Plot Coverage	Should be in accordance with Form E of annexture I	
VII.	Open Spaces	Should be in accordance with Form E of annexture I	
VIII.	Minimum land area that can be subdivided	Should be in accordance annexture II	
IX.	Permissible uses	Main use	Permissible uses (accordance to annexture II)
		1.Residential	1,2,3,4,5,6,7,8,9,10,11,12,13,14,15, 16, 17 ,18
		2.Health	1, 2,3,4,5,6,7,8,9,10
		3.Offices and Institutions	1,2,3,4,6,7,8
		4.Commercial	1,2,3,4,5,6,7,8,9,10,11,12,13,14,15, 16, 17, 18,1
		5.Educational	1,2,3,4,5,6,7,8,9,10 ,11
		6.Customer service centre	1,2,3,4,5
		7.Tourism	1,2,3,4**,5**,6**
		8.Social service & Religious	1,2,3,4,5
		9.Industries	2,3,4,5,6,7,8,9,10,12,13, 17,18
		10.Recreational	1,2,3,4,5,6,7,8,9,10
		11. Other	1,2,4,9
X	General Regulation for the Zone	• ** Planning clearance should be obtained from Urban Development Authority. The decision is made by the Planning Committee of the Urban Development Authority after displaying a 14 day notice regarding the use of the surroundings, the access road and public protests. Educational centres should be located at least 500 m. from Religious centres.	

8.1.4 Middle Dense Mixed Development Zone

I	Name of the Main Zone	Middle Dense Mixed Development Zone	
II	Zonal Boundaries	Mentioned in Section 'D' of Annexure IV	
III	Zone No	MMZ	
IV	Zone Factor	2.10	
V	Maximum Permitted Floor Area Ratio / No. of Floors	Should be in accordance with Form A , B of annexture I	
VI	Maximum Permitted Plot Coverage	Should be in accordance with Form E of annexture I	
VII	Open Spaces	Should be in accordance with Form E of annexture I	
VIII	Minimum land area that can be subdivided	Should be in accordance annexture II	
IX	Permissible uses	Main use	Permissible uses (accordance to annexture II)
		1.Residential	1,2,3,4,5,6,7,8,9,10,11,12,13,14,15,16,17,18
		2.Health	1,2,3,4,5,6,7,8,9,10
		3.Offices and Institutions	1,2,3,4,5,6,7,8
		4.Commercial	1,2,3,4,5,6,7,8,9,10,11,12,13,14,15,16, 17,18,19
		5.Educational	1,2,3,4,5,6,7,8,9,10,11
		6.Customer service centre	1,2,3,4,5
		7.Tourism	1,2,3,4,5,6,7,8
		8.Social service & Religious	1,2,3,4,5
		9.Industries	1,2,3,4,5,6,7,8,9,10,12,13,14,15,16,17, 18
		10.Recreational	1,2,3,4,5,6,7,8,9,10
		11. Other	1,2,3,4,8,9

8.1.5 Middle Dense Commercial Zone

I.	Name of the Main Zone	Middle Dense Commercial Zone	
II.	Zonal Boundaries	Mentioned in Section 'E' of Annexure IV	
III.	Zone No	MCZ	
IV.	Zone Factor	2.00	
V.	Maximum Permitted Floor Area Ratio / No. of Floors	Should be in accordance with Form A , B of annexture I	
VI.	Maximum Permitted Plot Coverage	Should be in accordance with Form E of annexture I	
VII.	Open Spaces	Should be in accordance with Form E of annexture I	
III.	Minimum land area that can be subdivided	Should be in accordance annexture II	
IX.	Permissible uses	Main use	Permissible uses (accordance to annexture II)
		1.Residential	1,2,3,4, 11,13,14,15,16,17,18
		2.Health	1,2,3,4,5,6,7,8,10
		3.Offices and Institutions	1,2,3,4,5,6,7,8
		4.Commercial	1,2,3,4,5,6,7,8,9,10,11,12,13,14,15,16, 17,18,19
		5.Educational	1,5,6,7,8,9,10,11
		6.Customer service centre	1,2,3,4,5
		7.Tourism	1,2,3,4,5,6,7,8
		8.Social service & Religious	1,4
		9.Industries	2,3,4,5,6,7,8,12 ,17,18
		10.Recreational	1,2,3,4,5,7,8,9,10
		11.Other	1,2,3,4,8,9

8.1.6 Promoted Commercial Zone

I.	Name of the Main Zone	Promoted Commercial Zone	
II.	Zonal Boundaries	Mentioned in Section'F' of Annexure IV	
III.	Zone No	PCZ	
IV.	Zone Factor	2.40	
V.	Maximum Permitted Floor Area Ratio / No. of Floors	Should be in accordance with Form A , B of annexture I	
VI.	Maximum Permitted Plot Coverage	Should be in accordance with Form E of annexture I	
VII.	Open Spaces	Should be in accordance with Form E of annexture I	
VIII.	Minimum land area that can be subdivided	Should be in accordance annexture II	
IX	Permissible uses	Main use	Permissible uses (accordance to annexture II)
		1.Residential	1,2,3,4,5,6,7,8,9,10,11,12,13,14,15,16,17,18
		2.Health	1,2,3,4,5,6,7,8,9,10
		3.Offices and Institutions	1,2,3,4,5,6,7,8
		4.Commercial	1,2,3,4,5,6,7,8,9,10,11,12,13,14,15,16, 17,18,19
		5.Educational	1,5,6,7,8,9,10,11
		6.Customer service centre	1,2,3,4,5
		7.Tourism	1,2,3,4,5,6,7,8
		8.Social service & Religious	1,2,4
		9.Industries	1,2,3,4,5,6,7,8,9,10,12,13,14,15,16,17,18
		10.Recreational	1,2,3,4,5,6,7,8,9,10
		11.Other	1,2,3,4,8,9

8.1.7 High Dense Commercial Zone

I.	Name of the Main Zone	High Dense Commercial Zone	
II.	Zonal Boundaries	Mentioned in Section 'G' of Annexure IV	
III.	Zone No	HCZ	
IV.	Zone Factor	2.60	
V.	Maximum Permitted Floor Area Ratio / No. of Floors	Should be in accordance with Form A , B of annexture I	
VI.	Maximum Permitted Plot Coverage	Should be in accordance with Form E of annexture I	
VII.	Open Spaces	Should be in accordance with Form E of annexture I	
VIII.	Minimum land area that can be subdivided	Should be in accordance annexture II	
IX.	Permissible uses	Main use	Permissible uses (accordance to annexture II)
		1.Residential	1,2,3,4,5 ,6,7,10,11,12,13,14,15,16,17,18
		2.Health	1,2,3,4,5,6,7,8,9,10
		3.Offices and Institutions	1,2,3,4,5,6,7,8
		4.Commercial	1,2,3,4,5,6,7,8,9,10,11,12,13,14,15,16, 17,18,19
		5.Educational	1,2,3,4,5,6,7,8,9,10,11
		6.Customer service centre	1,2,3,4,5
		7.Tourism	1,2,3,4,5,6,7,8
		8.Social service & Religious	1,2,3,4
		9.Industries	1,2,3,4,5,6,7,8,9,10,12,13,14,15,16,17,18
		10.Recreational	1,2,3,4,5,6,7,8,9,10
		11.Other	1,2,3,4,8,9

8.1.8 Wetland Conservation Zone

I	Name of the Main Zone	Wetland Conservation Zone
Ii	Zone No.	WCZ
III	Zone Factor	0.0
IV	Minimum land extent for construction of Buildings	4 Ha. (10 Acres) The approved uses for the smaller plots are same but construction of buildings are not allowed.
V	Ground limits allowed for maximum filling	2% of the land area. Roads, parking, toilets and waste disposal / remediation can be used to control the workplace if necessary
VI	Maximum Plot coverage (Area covered by buildings)	1% of the total project area.
VII	Maximum infrastructure projects permitted Electricity), Water supply, Telecomunication, Highways etc.	4% of the Total project area.
VIII	Maximum ground floor area permitted for seperate buildings	100 sq.m.
IX	Maximum building height permitted	7m. from the existing ground level. (Towers to match with the main concept / Observation centres except for centres where animals can be observed from hiding)
X	Type of Building	All buildings (except toilets) within wetlands should be built on towers. Buildings should be placed individually or in clusters with scenic roofs. Its scenery should be eco-friendly, not covered by public roads and public areas adjecent to open areas
XI	Subdivisions	No approval
XII	Permitted Uses	1. Wetland nature parks 2. Eco friendly restaurants – 1200 sq.ft. (built on towers) 3. Small scale conference centres (built on towers) 150 sq.m., Seating capacity - 75, Stage size – 9 m. x 15 m. 4. Outdoor fitness areas / Places with exercise facilities 5. Wetland museums – 100 sq.m. (built on towers) 6. Cabana (built on towers) 7. Places where play only in dry weather 8.Traditional Fishery industry 9. Flower collection points

		10. Aquatic transportation activities 11. Beautiful wetlands 12. Government approved public infrastructure projects of National importance 13. Construction of new irrigation /Construction of flood protection 14. Educational and Research Centres	
XIII	General Regulations for the Zone	Marking the boundaries	Boundary walls are not permitted. Landscaping boundary fence to match the with the landscaping can be approved along the boundary leading to existing high ground without obstructing the flow of rain water. Marking of other boundaries should be done with landscaping markers (with a minimum spacing of 10 m.)by marking the landscape. In both the above cases, the work should be done on the basis of the specificity subject to the approval of the Urban Development Authority.
		Relaxation of the above conditions in special cases.	The above conditions can be relaxed when it is necessary to implement an important common infrastructure project.
		No other uses are permitted in this zone. All constructions in the Wetland Nature Conservation Zone should be on towers or pillars.	

8.1.9 Paddy Cultivation and Wetland Agricultural Zone

I	Name of the Main Zone	Paddy Cultivation and Wetland Agricultural Zone
II	Zone No.	WAZ
III	Zone factor	0.0
IV	Permitted uses	1. Existing cultivated paddy fields and fallow paddy lands and related areas such as deniya, ovita etc. can be used only for the permitted uses in accordance with the Agrarian Development Act. 2. Wetland related Agriculture 3. Invasive Plants 4. Excavation carried out under the conditions of the Geological Survey and Mining Bureau and the Central Environmental Authority subject to restoration of informal land (clay pits and soil excavations) 5. Eco-friendly aquaculture ponds
V	General Regulations for the Zone	((a) In the rare case where it is necessary to implement an important common infrastructure project, the above conditions can be relaxed (Permitted maximum Infrastructure Projects such as Electricity, Water Supply, Telephone, Highways, Railways etc.) (b) Approval for the proposed development work should be obtained subject to the recommendations of the Institutions mentioned in the Schedule prior to obtaining Preliminary Planning Clearance for the other development activities as the land use pattern of the existing wetlands may change under the new programme of creating a people centered economy in the 'Vision of Prosperity' Policy Statement 2019 (c) Survey Plan should be considered to determine the boundaries before approving the proposed development activities in the vicinity of wetlands or in the presence of highland areas in wetlands. (d) Accordingto the Wetland Zoning, the wetlands which are located within 20 m. outside the boundary of a wetland zone belong to the nearest wetland zoneand must be operated subject to the relevant laws, regulations and approved uses in that Zone. (To avoid

		errors in accurate location determination according to the geographical location system). NB. (a) Whenever necessary, additional work site specific conditions of the Central Environmental Authority, Sri Lanka Land Development Corporation, Urban Development Authority, Department of Agrarian Services Development, Coast Conservation and Coastal Resource Management Department and Irrigation Department etc. can be attributed to "designated projects' under the Environmental Act.

8.1.10 Wetland Protection Zone

I	Name of the Main Zone	Wetland Protection Zone
II	Zone No.	WPZ
III	Flood retention capacity	Relevant development conditions applicable only to the approved uses set out in the Gazette Notifications issued in accordance with the Laws, Regulations and Acts of the relevant Institutions
IV	Minimum land area for construction of building	
V	Ground limits allowed for maximum filling	
VI	Maximum Plot coverage Area covered by buildings))	
VII	Maximum infrastructure projects permitted)Electricity ,Water supply , Telecomunication ,Highways etc(.	
VIII	Maximum ground floor size approved for seperate buildings	
IX	Maximum building height permitted	
X	Type of building	
XI	Subdivisions	
XII	Marking the boundaries	
XIII	Relaxation of the above conditions in special cases	
XIV	Permitted uses	Only the approved uses set forth in the Gazette, in the Domestic Act of that Convention, which have been promulgated in accordance with an International Convention, Domestic Act or Gazette, may be implemented.

Part III

List of Maps

Map 2.1	Locattion of Maharagama Urban Council Area	14
Map 2.2	1617-1638 Portuguese period	17
Map 2.3	Evolution of Highways and Institutions	19
Map 2.4	Sri Jayawardenapura Kotte Development Plan - 1982	20
Map 2.5	Colombo Metropolitan Regional Structure Plan (CMRSP)	21
Map 2.6	Colombo City Development Plan – 1999	22
Map 2.7	Western Region Megapolis Plan, 2004	23
Map 2.8	Zoning Plan, Maharagama Urban Council area – 2008 - 2020	24
Map 2.9	Western Region Megapolis Plan	25
Map 2.10	Land use in Maharagama	28
Map 2.11	Road Network, Maharagama	30
Map 2.12	National Connectivity	31
Map 2.13	Regional Connectivity	32
Map 2.14	Existing Water Supply Network in Maharagama	39
Map 2.15	Distribution of health care facilities	40
Map 2.16	Distribution of Educational Facilities	42
Map 2.17	Environmentaly Sensitive areas, Maharagama	44
Map 2.18	Existing Playgrounds and Parks	47
Map 2.19	Places of Cultural, Religious, Architectural and Archaeological value	48
Map 2.20	Elevation Profile of Maharagama	49
Map 2.21	Administrative Boundary	52
Map 2.22	Development Pressure	53
Map 2.23	Environmental Sensitivity	54
Map 3.1	Main Access Roads	58
Map 3.2	Road Attraction	59
Map 3.3	Travel Speed Survey results	60
Map 3.4	Light Rail Transit project	66
Map 3.5	Kelanivelly Railway Line as an electrified line	67
Map 5.1	Housing density in Maharagama Urban Council	81
Map 5.2	Land Values, Maharagama	84
Map 5.3	Flash Flood affected area in Maharagama Urban Council Area	101
Map 5.4	Changes in greenary areas in Maharagama	103
Map 6.1	Expected Density Zones in Maharagama Area	113
Map 6.2	Expected land use pattern in Maharagama Area	114
Map 6.3	Special height controlled zones	116
Map 6.4	Proposed Transport Development Strategy	121

Map 6.5	Proposed Nodal Developments	
Map 6.6	Proposed Makumbura Node Development	123
Map 6.7	Proposed Kottawa Node Development	125
Map 6.7	Proposed Kottawa Node Development	126
Map 6.8	Proposed Thalawathugoda Node Development	128
Map 6.9	Vidyala Junction Development	129
Map 6.10	Suitable areas for residential use	134
Map 6.11	Proposed Residential Promotion area	135
Map 6.12	Proposed Housing Projects	138
Map 6.13	Proposed Health Development Centres	143
Map 6.14	Development around Sri Jayawardenapura Base Hospital	145
Map 6.15	Proposed Development around Apeksha Hospital	145
Map 6.16	Proposed Wetland zoning	152
Map 6.17	Proposed flash flood prevention projects	155
Map 6.18	Proposed Public Outdoor Recreational Space Plan	158

List of Figures

Figure 2.1	Average Temperature	15
Figure 2.2	Average Monthly Rainfall	15
Figure 2.3	Wind Direction	16
Figure 2.4	Ganelanda Viharaya	18
Figure 2.5	Maharagama Sri Vipashyaramaya	18
Figure 2.6	National Policies applicable to Maharagama Development Plan – 2021 -2030	26
Figure 2. 7	Land use in Maharagama	27
Figure 2.8	Population Distribution in Colombo District	32
Figure 2.9	Age vise population	33
Figure 2.10	Population according to Ethnic Distrbution	34
Figure 2.11	Employment	35
Figure 2.12	families according to the monthly income levels	36
Figure 2.13	Industry Distribution	36
Figure 2.14	Categarization of Housing	37
Figure 2.15	Unauthorized Constructions in Maharagama	38
Figure 3.1	Number of families affected by floods in Maharagama	62
Figure 3.3	Unauthorized land reclamation, Malapalla	62
Figure 3.2	Unauthorized land reclamation, Polwatta	63
Figure 3.4	Unauthorized land reclamation, Siri Nanda Jothikarama rd	63
Figure 5.1	Park and Ride	86
Figure 5.2	Rukmalgama Horahena Road, year 2010 and 2020	87
Figure 5.3	Nationally Important Health Centres located in Maharagama	90
Figure 5.4	Nationally Important Educational Centres located in Maharagama	90
Figure 5.5	Town Development Projects	91-92
Figure 5.6	Traffic congestion	92
Figure 5.7	Textile Industry in the Maharagama Area	95
Figure 5.8	Areas of textile industry located	96
Figure 5.9	Connection with surrounding town centers	97
Figure 5.10	Urban Agriculture Projects	103
Figure 6.1	Concept Plan for Maharagama area 2031	108
Figure 6.2	Light Rail Transport Project	118
Figure 6.3	cross section of the proposed railway line	119
Figure 6.4	Proposed electrified railways	119
Figure 6.5	Conceptual Images of Public Square & Mixed Development at Makumbura	125
Figure 6.6	Conceptual Images, Kottawa Node Development	126

Figure 6.7	Proposed Development at Vidyala Junction	129
Figure 6.8	Proposed locations for Mixed Development Projets	130
Figure 6.9	Improvement of Walking Facilities	132
Figure 6.10	Improvement of the façade (Face uplifting)	132
Figure 6.11	Electricity transmission lines covering the area	142
Figure 6.12	Metods of waste management	147
Figure 6.13	Garbage Market Project	148
Figure 6.14	Distribution of Garbage Bags of Standard Colours	148
Figure 6.15	Garbage Segregation	148
Figure 6.16	Existing Main Sewage System	149
Figure 6.17	Area covered by the Proposed Waste Disposal System	149

List of Tables

Table 2.1	Land use Pattern – Maharagama, 2019	27
Table 2.2	Population Growth – Maharagama	33
Table 2.3	Employement, Maharagama	35
Table 2.4	Sanitary Facilities	38
Table 2.5	Existing Public Outdoor Spaces	45
Table 2.6	Classification of Existing Parks	45-46
Table 5.1	SWOT analysis for a comfortable Residential city	
Table 5.2	Land use pattern	82
Table 5.3	Housing projects initiated by Urban Development Authority	85
Table 5.4	SWOT Analysis for a city with efficient infrastructure	
Table 5.5	SWOT analysis for A city which is attractive for economic investments	
Table 5.6	shops along Maharagama and Pamunuwa Road	98
Table 5.7	SWOT analysis for establishment of wetland protected green city	
Table 5.8	Changes in greenary areas in Maharagama	103
Table 6.1	Expected Density Zones	112
Table 6.2	Expected Residential & Commuter Population of Maharagama Area	112
Table 6.3	Proposed Road Developments	120
Table 6.4	Proposed Public Parking Areas	120
Table 6.5	Proposed Developments at Makumbura Node	124
Table 6.6	Proposed Developments at Kottawa Node	124
Table 6.7	Proposed Developments at Thalawathugoda Node	127
Table 6.8	Proposed Development at Vidyala Junction	127
Table 6.9	Proposed Mixed Development Projects	130
Table 6.10	Proposed Pamunuwa area development	131
Table 6.11	Proposed residential promotional areas	134
Table 6.12	Proposed Affordable Housing Projects	136
Table 6.13	Proposed Middle Income Housing Projects	136
Table 6.14	Proposed High Income Housing Projects	137
Table 6.15	Projected Water Demand for Maharagama	141
Table 6.16	Development around Sri Jayawardenapura Base Hospital	144
Table 6.17	Development related to Navinna Ayurvedic Hospital	144
Table 6.18	Development around Apeksha Hospital	146
Table 6.19	Solid Waste Generation	147
Table 6.20	Landscape Management Projects	153-154

Table 6.21	Proposed flash flood prevention projects	155
Table 6.22	Proposed direct Leisure and Recreation Facility Projets	157

Annexures

Annexure I

Shedule I - Permissible floor ratio published in the gazette notification No. 54/2235 dated 08.07.2021 by the Urban Development Authority

Form A – Permissible Floor Area Ration																
Lane Extent (Sq.m)	Zone factor = 1.00-1.24				Zone factor = 1.25-1.49				Zone factor = 1.50 - 1.74				Zone factor = 1.75-1.99			
	Minimum Road Width				Minimum Road Width				Minimum Road Width				Minimum Road Width			
	**6m	9m	12m	15m	**6m	9m	12m	15m	**6m	9m	12m	15m	**6m	9m	12m	15m
150 less than 250	1.6	1.7	1.8	1.9	2.0	2.2	2.3	2.4	2.4	2.6	2.7	2.8	2.8	3.0	3.2	3.3
250 less than 375	1.8	2.2	2.4	2.7	2.2	2.7	3.0	3.3	2.6	3.2	3.6	4.0	3.0	3.4	4.3	4.7
375 less than 500	1.9	2.2	2.5	2.8	2.3	2.8	3.2	3.4	2.7	3.3	3.8	4.2	3.2	3.5	4.5	5.0
500 less than 750	2.0	2.3	2.7	3.0	2.4	3.0	3.4	3.5	2.8	3.4	4.0	4.5	3.4	3.6	4.7	5.5
750 less than 1000	2.1	2.4	2.9	3.3	2.6	3.0	3.6	4.0	3.1	3.6	4.3	5.0	3.5	3.8	5.1	6.0
1000 less than 1500	2.2	2.5	3.0	3.6	2.7	3.1	3.8	4.5	3.2	3.8	4.6	5.5	3.6	4.0	5.4	6.5
1500 less than 2000	2.3	2.7	3.4	4.0	2.9	3.4	4.2	5.0	3.4	4.0	5.0	6.0	3.7	4.2	5.8	7.0
2000 less than 2500	2.4	2.8	3.5	4.2	3.0	3.5	4.4	5.4	3.5	4.2	5.2	6.5	3.8	4.4	6.2	7.5
2500 less than 3000	2.5	3.2	4.0	4.7	3.1	3.8	4.7	5.8	3.6	4.4	5.5	7.0	3.9	4.6	6.5	8.0
3000 less than 3500	2.6	3.4	4.2	5.0	3.2	4.0	5.0	6.2	3.7	4.6	6.0	7.5	4.0	4.8	6.9	8.5
3500 less than 4000	2.8	3.6	4.3	5.3	3.3	4.3	5.5	6.6	3.8	4.8	6.3	7.7	4.0	5.0	7.3	9.0
More than 4000	3.0	3.8	4.5	5.5	3.5	4.5	6.0	7.0	4.0	5.0	6.5	8.0	4.0	5.2	7.5	9.5

Lane Extent (Sq.m)	Zone factor =2.00-2.24				Zone factor = 2.25-2.49				Zone factor = 2.50-2.74			
	Minimum Road Width				Minimum Road Width				Minimum Road Width			
	**6m	9m	12m	15m	**6m	9m	12m	15m	**6m	9m	12m	15m
150 less than 250	3.0	3.4	3.6	3.8	3.0	3.4	3.6	4.0	3.0	3.4	3.6	4.0
250 less than 375	3.2	3.6	4.5	4.5	3.5	3.8	4.5	5.0	3.5	4.0	5.0	5.5
375 less than 500	3.4	3.7	4.8	5.2	3.6	4.5	4.7	5.5	3.6	4.6	5.2	6.0
500 less than 750	3.5	4.0	5.0	6.0	3.7	5.0	5.0	6.0	3.7	5.1	5.5	6.5
750 less than 1000	3.6	4.5	5.7	6.5	3.8	5.1	6.0	6.5	3.8	5.2	6.5	7.0
1000 less than 1500	3.7	5.0	6.1	8.0	3.9	5.3	6.5	8.5	3.9	5.4	7.0	9.0
1500 less than 2000	3.8	5.1	6.7	9.0	4.0	5.4	7.0	*10	4.0	5.5	7.5	*10.5
2000 less than 2500	3.9	5.2	7.1	*10	4.0	5.5	7.5	*10.5	4.0	5.6	7.5	*11
2500 less than 3000	4.0	5.3	7.4	*10.5	4.0	5.6	7.5	*11	4.0	5.7	8.0	*11.5
3000 less than 3500	4.0	5.4	7.6	*11	4.0	5.7	8.0	*11.5	4.0	5.8	8.0	*12
3500 less than 4000	4.0	5.5	7.8	*11.5	4.0	5.8	8.0	*12	4.0	5.9	8.0	*12
More than 4000	4.0	5.6	8.0	*12	4.0	5.9	8.0	*UL	4.0	6.0	8.0	*UL

UL - Unlimited

Floor area allocated for parking facilities are not calculated for FAR

Above Floor Area Ratio shall not be applicable for the zones where number of floors or FAR indicated under the zoning regulations.

Above Permissible FAR may be restricted under the development plan based on the slope of the land

Clearance shall be taken from National Building Research Organization for the lands having slope more than 110

* FAR more than or equal to 10.0 shall be permitted only for the roads having minimum of 12m (from road center) Building Line, if not maximum FAR shall be limited to 9.0

**Minimum road width of 7m shall be considered for the roads identified as 7m wide road in the particular development Plan

Permissible number of floors published in the gazette notification No. 54/2235 dated 08.07.2021by the Urban Development Authority

Form B - Number of Floors for 3.0m & 4.5m wide Roads				
Minimum Road Width	Minimum Site Frontage	Plot Coverage*	Maximum Number of Floors	
			Zone Factor 1.50 - 3.49	Zone Factor 3.50 - 4.00
3.0m	6m	65%	3 (G+2)	3 (G+2)
4.5m	6m	65%	3 (G+2)	4 (G+3)

Number of floors are indicated including parking areas
No of units allowed for each road shall not be changed
* Where no plot coverage specified under the zoning regulations

Open spaces published in the gazette notification No. 54/2235 dated 08.07.2021by the Urban Development Authority

Form E - Setbacks & Open Spaces									
Building Height (m)	Minimum Site Frontage (m)	Plot Coverage *		Rear Space (m)		Side Space (m)		Light Well for NLV	
		Non Residential	When no NLV is taking this end	When no NLV is taking this end	When NLV is taking this end	When no NLV is taking this end	When NLV is taking this end	Minimum width	Minimum Area
less than 7	6	80%**	65%	2.3m	2.3m	-	2.3m	2.3m	5Sq.m
7 less than 15	6	65%	65%	3.0m	3.0m	-	3.0m	3.0m	9 Sq.m
15 less than 30	12	65%	65%	4.0m	4.0m	1.0m and 3.0m	4.0m	4.0m	16 Sq.m
30 less than 50	20	65%	65%	4.0m	5.0m	3.0m both side	5.0m	5.0m	25 Sq.m
50 less than 75	30	50%***	50%***	5.0m	6.0m	4.0m both side	6.0m	6.0m	36 Sq.m
75 and above	Above 40	50%***	50%***	5.0m	6.0m	5.0m both side	6.0m	6.0m	****

NLV - Natural Light & Ventilation
Building Height - Height between access road level to roof top or roof level (Including parking floors)
* Where no Plot Coverage specified under the zoning regulations
** The entire development is for non-residential activities
*** 65% plot coverage can be allowed only for the podium level not exceeding 20% of the tower height or 12 floors whichever is less
**** Minimum area shall be increased by 1Sq.m for every additional 3m height

Annexure II

Minimum land extent for permissible uses

Minimum land extent for permissible uses			
Principal Use	No.	Sub use	Minimum Land extent (Sq.m)
1. Residential	1	Single house	150
	2	Flats/ Housing complex/ Apartments	150
	3	Hostels	150
	4	Daycare centers	250
	5	Ambulance Centres	500
	6	Elders home	500
	7	Children's home	500
	8	Disability rehabilitation home	500
	9	Rehabilitation /Probation home	1000
	10	Community centers	500
	11	Resorts/Tourism bungalow/Home stay	250
	12	Rest house	150
	13	Quarters	150
	14	Labor quarters	150
	15	Embassy quarters	150
	16	Service apartments	150
	17	Studio apartments	150
	18	Other types of Housing	150
2. Health	1	Hospitals	1000
	2	Medical centers(One doctors)	150
	3	Medical centers (Two doctors or more)	250
	4	Sample collecting centers	150
	5	Laboratory	150
	6	Pharmacy	150
	7	Veterinarian/ Animal clinics	150
	8	Veterinarian/ Animal hospitals	500
	9	Quarantine centers	500
	10	Pediatric and Maternity/ Family Clinic Centers	250
3. Office & Institutional	1	Office	300
	2	Professional Office	300
	3	Banks/ Insurance/ finance institutions	300
	4	A.T.M centers	Not Applicable
	5	Office complex (Over 10,000Sq.m)	1000
	6	Other institutions	300
	7	Embassy	1000
	8	Service office	250
4. Commercial	1	Shopping complex	500
	2	Retail shops	150
	3	Wholesale shops	250
	4	Departmental shops	500
	5	Hardware/ building material selling shops	250
	6	Liquor shops	150
	7	Vehicle showrooms	500
	8	Showrooms (except vehicle)	500
	9	Auditorium	500
	10	Gas filling/ charging centers	1000

Minimum land extent for permissible uses			
Principal Use	No.	Sub use	Minimum Land extent (Sq.m)
	11	Vehicle spare parts shops	500
	12	Furniture shops	250
	13	Restaurants(Take Away)	150
	14	Restaurants	250
	15	Reception halls/ wedding halls	1000
	16	Broadcasting centers	500
	17	Studio (Non Broadcasting)	150
	18	Super market	500
	19	Open markets	150
5. Educational	1	Pre School/ Early childhood development center	500
	2	Primary school	2000
	3	Secondary school	2000
	4	Tertiary school	3000
	5	Private school/ International school	3000
	6	High education institutions(Campus)	3000
	7	Government/ Private university	4000
	8	Technical college/ Vocational training center/ Training center	1000
	9	Tuition institutions (50 students or below)	500
	10	Tuition Institutions (above 50 students)	1000
	11	Art institutions/ drama institution	1000
6. Utility Services	1	Beauty cultural center / Saloon	150
	2	Customer service center	150
	3	Spa center	150
	4	Tailor shops	300
	5	Funeral Pallor	250
7. Tourism	1	Star class hotels	2000
	2	Tourism Hotel/ Commercial hotels/ Boutique hotels	500
	3	Guest house	250
	4	Lodges	250
	5	City hotel	250
	6	Rest house	250
	7	Motel	500
	8	Clubs	500
8. Social & Religious	1	Religious center	1000
	2	Religious education center	500
	3	Museum	500
	4	Social & Cultural center	500
	5	Cemetery/ Crematoriums	Not Applicable
9. Industrial	1	Vehicle assembling/ repairing center	500
	2	Vehicle service center	1000
	3	Filling station	1000
	4	ECO testing center	500
	5	Stores for distribution works	500
	6	Stores/ warehouse	1000
	7	Service industry	1000
	8	Bakery productions	500
	9	Concrete precast industry	1000
	10	Cement block production machinery industry	500

Minimum land extent for permissible uses			
Principal Use	No.	Sub use	Minimum Land extent (Sq.m)
	11	Roof tile & brick industry	500
	12	Domestic industry	250
	13	Packing industry	500
	14	Value addition industry	1000
	15	Debris Collection center	1000
	16	Recycling industry	1000
	17	Furniture related industry	500
	18	Non polluted other industry (as defined by the Central Environmental Authority)	1000
10. Leisure	1	Indoor stadium	1000
	2	Open theater	1000
	3	Library	250
	4	Gymnasium	150
	5	Children parks	500
	6	Open grounds	1000
	7	Cinema theater/ open cinema theater	500
	8	Swimming pool	250
	9	Parks	Not Applicable
	10	Recreational parks	Not Applicable
11. Other	1	Roof antenna	Not Applicable
	2	Telecommunication towers	150
	3	Vehicle parks	250
	4	Electricity Substations	Not Applicable
	5	Sand mining/ washing	Not Permitted
	6	Quarry mining	Not Permitted
	7	Soil excavation/ clay excavation	Not Permitted
	8	Conference hall	300
	9	Sanitary facility buildings	Not Applicable

Annexure III

Proposed Road Widths, Building Lines anf Reservations

Building Lines

Road Development Authority				
	Reference No.	Name of the Road	Road Width (m)	Building Line WIdth (m)
1	E001	Southern Expressway	-	Schedule 17
2	E002	Outer Circular Highway	-	Schedule 17
3	AA	High Level Road	18	18
4	A B	New Hospital Road	12	15
5	B	Maharagama – Piliyandala Road	15	15
6	B	Maharagama – Dehiwala Road	15	15
7	B	Battaramulla – Pannipitiya Road	15	15
8	B	Thalawathugoda – Pitakotte Road	12	12
9	B	Ratmalana – Mirihana Road	18	12
10	B	Thalapathpitiya Road of Pamunuwa, Maharagama	9	12
11	B	Maharagama Bazar Road	12	12
12	B	Udahamulla Road	12	
13	B	Thalapathpitiya - Udahamulla Road	9	9
14	B	New Hospital Road, Udahamulla	9	12
15	B	Gangodawila – Boralesgamuwa Road	9	12
16	B	Kottawa – Piliyandala Road		
	Provincial Road Development Authority			
1		Old Kesbawa Road	9	9
2		Sorath Mawatha	12	9
3		Waththegedara Road	9	9
4		Temple Road, Thalapathpitiya	7.5	9
5		Temple Road, Pannipitiya	6	9
6		Pathiragoda Road	9	9
7		Balika Nivasa Road	7.5	9
8		Alhena Road – from College Road via Dehiwala Road	6	9
9		Mahameghawatta Road	12	9
10		Waraketiya Road – from Mangala Road via Piliyandala Road	7.5	9
11		Pelanwatta – Mahalwarawa Road	4.5	9
12		Embuldeniya Road, Madiwela	12	12
13		Devala Road, Pamunuwa	7.5	9
14		Navinna Rajamahavihara Road	-	
15		Kalalgoda Road	7.5	9
16		Kumbukgahahena Road of Udahamulla	6	
17		Cemetery Road, Thalapathpitiya	7.5	9
18		Anura Mawatha	6	9
19		Wijerama Mawatha	4.5	

20		Pathiragoda Road, Pamunuwa	7.5	9
21		Old Kottawa Road, Pannipitiya	9	12
22		Temple Road, Pannipitiya	6	9
23		Godigamuwa Road, Neelammahara	7.5	9
24		Madiwela Road, Mirihana		
25		Kottawa Road, Malabe	7.5	12
26		Depanama Road, Maharagama	-	
27		Udahamulla Road, Madiwela	-	
28		Athurugiriya Road, Kottawa	10.5	12
29		Galawila Road, Homagama	9	9
30		Kottawa Road, Hokandara	7.5	

Local Authority Roads

Ref. No.	Name of the Road	Width (m)	Building Line Width (m)
1	From houses bearing Asst. 156 to Asst. No. 148/5 of the by-Road of Hokandara Road, Pannipitiya.	4.5	6
2	1st by-Road of Wijesekara Mawatha	4.0,3.65,3.0	6
3	The by-Road which starts from Galawila Road, Malapalla and ends at Asst. No. 502/17	4.5,3.65,3.0	6
4	Last section of Ekamuthu Mawatha, Liyanagoda	6.0,4.5	6
5	The by-Road which starts at Asst. No. 66 of Henegedara Road	6.10	6
6	The by-Road which starts at Asst. No. 60 of Henegedara Road	4.5	6
7	The by-Road of Sucharitha Mawatha, Navinna Maharagama	3	6
8	The by-Road of Dharmapala Mawatha, Thalawathugoda	4.5,3.5	6
9	The by-Road located between Salmal Place and Rukmale Place of Rukmale Balika Nivasa Road, Pannipitiya	6,4.5,3.0	6
10	The by-Road of Sambuddhi Mawatha, Kottawa	-	6
11	Kohila Kotuwa by-Road (from Asst. No. 46/1 to Asst. No. 46/6A)	4.2,3.9, 3	6
12	The by-Road of Prime Park, Thalawathugoda	3.9	6
13	The by-Road near the Asst. No. 86/1A of Dambahena Road	6,5.3,4.5	6
14	The by- Road of Shiromani Mawatha	3.1,3.0,3.0	6
15	The by-Road of Pitawella, Madiwela	4.5	6
16	The by-Road of Sarana Mawatha, Udahamulla	3.0,3.0	6
17	The by-Road near Kohila Kotuwa Community Hall, Godigamuwa	3	6
18	The by-Road at Polwatta junction of 174 Kottawa – Borella Road	4.26	6
19	The by-Road which turns at Asst. No. 109 of Katuwawala Road Godigamuwa, Maharagama	3.5	6
20	The by-Road which starts at Asst. No. 76 of Navinna Station Road	3	6
21	3rd Lane of Athurugiriya Road, Malapalla	3.6	6
22	The by-Road of Vivekarama Road, Mirihana	3	6
23	4th Lane of Pragathi Mawatha, Pannipitiya	3 ,3.65 ,3.65	6

Ref. No.	Name of the Road	Width (m)	Building Line Width (m)
24	The remaining parts of Suraki Mawatha, Depanama	4.5, 3	6
25	The by-Road of Welihenpitalanda Road of Pasal Mawatha, Rukmale	6	6
26	The by-Road which starts at Kottawa – Athurugiriya Road and ends at the house bearing Asst. No. 257/12	3	6
27	The by-Road which starts at Asst. No. 188 to Asst. No. 188/8 and 188/12 of Temple Road, Maharagama	6,4.5	6
28	The by-Road which starts at Asst. No. 8 of Nallawatta Road	4.5	6
29	2nd Lane of Samagi Mawatha, Depanama	6,4.5	6
30	The by-Road of Galpotta Road which starts at No. 240/16 F to No. 240/16C	3	6
31	Asiri Mawatha of Horahena Road , Kottawa, Pannipitiya	6	6
32	The by-Road from Asst. No. 35/2 to Asst. No. 35/3 of Annasi Kotuwa Road, Depanama, Pannipitiya	-	6
33	The by-Road which runs near Arpico Company at Vidyala Junction, Kottawa North, Pannipitiya	3	6
34	The by-Road of Ekamuthu Mawatha, Liyanagoda, Kottawa, Pannipitiya	3.5	6
35	The by-Road of Jayanthi Mawatha , Pamunuwa, Maharagama	6	6
36	2nd Lane which connects Godigamuwa and Kohilakotuwa	4.45,5.90 ,3.00	6
37	The by-Road near Wakada Road of Galawila, Malapalle	4.5	6
38	Christal Housing Complex Road	6.6	6
39	The by-Road of Vasana Mawatha, Kottawa (from Vasana Mawatha to Asst. No. 116/8)	3	6
40	The by-Road of Vasana Mawatha, Kottawa (from Vasana Mawatha to Asst. No. 116/8)	3	6
41	The by-Road of Pragathi Mawatha, Pannipitiya	3.5	6
42	The by-Road near junction of Kottawa - Malabe Road where the house Nos. 135, 133/4, 133/2, 133/1 are located.	3 ,8.7,3	6
43	The by-Road located towards right between house No. 287/2 and house No. 287/C of Thalawathugoda - Hokandara Road (Asst. No. 150, 150/2B,150/1, 152)	3.5	6
44	The by-Road from Balika Nivasa Road, Malabe, Kottawa where the houses bearing Asst. No. 1617/17 are located	8.5, 5.6 ,6	6
45	Green Terrace by-Road from Horahena Road to Asst. No. 118/31	6, 3.65, 4.5	6
46	The by-Road leading to the houses bearing No. 274/A/1 to No. to 274/8 passing Sirilak Mawatha, Makumbura, Pannipitiya	3.6,6	6
47	1st by-Road of Sama Mawatha of Athurugiriya Road, Kottawa (Road upto Asst. No. 127/22, 12716, 127/14, 127/11, 127/23)	4.5, 3 , 3.1	6
48	The by-Road runs near Buddhika Hardware facing 174 Borella - Kottawa Main Road	4.5	6
49	The Road off Horahena Road, Rukmale, Pannipitiya where the houses bearing Asst. No. 93/3 to 93/11 are	4.6	6

Ref. No.	Name of the Road	Width (m)	Building Line Width (m)
	located		
50	The by-Road near the house bearing Asst. No. 56/9 off Mahawatta Road facing Kottawa - Borella Road 174 bus route	3.9	6
51	The Road to the houses bearing the Nos. 72/4A to 72/7 of Millagahawatta off Weera Mawatha, Pannipitiya	4.5	6
52	2nd Lane on the right side of Gama Ima Road near Kottawa - Malabe Main Road	3.9	6
53	The by-Road of Hokandara Road (Pragathi Mawatha) of Pannipitiya where the houses No. 1445, 1443/1, 1443/A, 1445/A, 1442 are located	4.5	6
54	The Road of South Dharmayathana Road where houses bearing the Nos. from 26/5 located	6	6
55	The by-Road of Balika Nivasa Road at Rumale, Pannipitiya where the houses bearing Nos. 178/5 to 181 are located	-	6
56	The Road section towards Vakanda Road from Station Road, Navinna to Janatha Mawatha Navinna	3.9	6
57	The by-Road leading to houses bearing Nos. from 1118 to 1118/4 of 1st Lane of Kasidenawatta of Liyanagoda Grama Niladhari Division	10	6
58	The 1st Lane to the left of Weera Mawatha, Kalalgoda within Kalalgoda Grama Niladhari Division (The by-Road of Galpotta Road from No. 54/8 D2 to 54/9)	15	6
59	The Road (6th Lane) where the houses bearing the Nos. 1571/12 to 1571/79 are located at Sirimalwatta 02 of Kottawa, Pannipitiya	10	6
60	The Road (5th Lane) where the houses bearing the Nos. from 1571/69A to 1571/95 are located at Sirimalwatta 02 of Kottawa, Pannipitiya	19	6
61	The Road (4th Lane) where the houses bearing the Nos. from 1571/08 to 1571/66 are located at Sirimalwatta 02 of Kottawa, Pannipitiya	6	6
62	The Road (3rd Lane) where the houses bearing the Nos. from 1571/69A to 1571/95 are located at Sirimalwatta 02 of Kottawa, Pannipitiya	6	6
63	The by-Road off Old Road, Navinna, Maharagama where the houses bearing Asst. Nos. 55/9 to 55/4/1/1 are located	3	6
64	The by-Road off Dehiwela Road, Maharagama where the houses bearing Nos. 128/A to 128 C are located	6	6
65	200m long Jaya Mawatha of Horahena, Kottawa (Road from Asst. No. 133/19 to Asst. No. 133/2)	6	6
66	The Road where the houses bearing the Nos. such as 78/5, 78/18, 78/9A, 78/6, 78/10, 78/8,78/14, 78/14/1, 78/3, 78/2,78/4, 78/1,78/9A are located in Maharagama	3.9	6
67	The Road connected to Gamage Mawatha off Thalawathugoda Road, Madiwela, Kotte where the houses bearing Asst. Nos. 399/7 to 399/12 are located	3	6
68	The Road off Old Kottawa Road, Mirihana,Nugegoda	4.5	6

Ref. No.	Name of the Road	Width (m)	Building Line Width (m)
	where the houses bearing Nos. 277/13 to 277/20 are located		
69	The by-Road off Nugemulla Road, Rukmale from the start upto No. 155/1	3	6
70	The Road off Hokandara Road, Pannipitiya where the houses bearing No. 1488 of Barodawatta are located	3.35	6
71	The by-Road on the left of Sama Mawatha, Kottawa, Athurugiriya where the houses bearing Nos. 656/7 to 656/A are located	4.5	6
72	The Road off Malabe Road of Kottawa, Pannipitiya where the houses bearing Nos. 720/2 to 1631/3 are located	4.5	6
73	The Road where the houses facing Balika Nivasa Road of Rukmale bearing Asst. Nos 192/3 to 192/1 are located	3.9	6
74	The access Road to Gamaimawatta Complex off Temple Road, Maharagama (The Road from the house bearing No. 159)	6	6
75	The by-Road off Old Kottawa Road, Navinna, Maharagama	3	6
76	The Road which is 4m in width and 80m in length leads to the houses bearing Asst. Nos. 65/6 to 65/4 off Jayagath Road adjacent to the bus route No. 119, Navinna, Maharagama	3	6
77	The Road (Saman Mawatha) off Liyanagoda Road of Kottawa East Grama Niladhari Division where the houses bearing Asst. No. 199/8 to199/5 are located	5.4	6
78	Nos. 1529/2, 1529/6, 1529/7, 1529/4 of Malabe Road, Katukurunda East, Kottawa	3	6
79	The Road off Waththegedara Road, Maharagama where the houses bearing Asst. Nos. 18 to 16/7 are located	6	6
80	The by-Road from No. 90 to 688/39 off Bodhi Raja Mawatha, Sand Road, Thalawathugoda.	4.5	6
81	The Road off Millagahawatta Road (to the right near the Buddha Statue), Weera Mawatha, Pannipitiya where the houses bearing Nos. 74/21 C, 315/2, 53/1, 326/1, 326, 64/B, 316/1, 64/1, 315/3 are located	-	6
82	The by-Road in front of Bo Tree of Balika Nivasa Road, Rukmale, Pannipitiya where the houses bearing Nos. 213/41, 213/27, 213/32, 213/43, 213/34, 213/46, 213/39, 213/36 are located	6,4.5	6
83	The Road off Horahena Road, Kottawa East where the houses bearing Nos. 157/3 N, 1571/3K, 1571/24B, 1571/1/B, 1571/86/2, 1571/86/2, 1571/3F1, 1571/5A, 1571/1/B/3, 1571/1B1/3, 1571/3/H,1571/3D, 1571/3G, 1571/3M, 1571/3P are located.	6	6
84	The Road off Maya Mawatha, Pathiragoda from Asst. Nos. 15/1 to 21	-	6
85	The by-Road start in between Asst. No. 25 and Asst. No. 23 to Asst. No. 23/7 of Viharawatta Road, Pathiragoda	-	6
86	The by-Road adjacent to house No. 1164/2 near	10	6

Ref. No.	Name of the Road	Width (m)	Building Line Width (m)
	Udyana Road of Liyanagoda Grama Niladhari Division		
87	The by-Road adjacent to Asst. No. 66/24 of Kulasevana Road, Kottawa	3	6
88	The by- Road off Kulasevana Road near Asst. No. 66/32	3	6
89	The by-Road off Meegahawatta Road, Gangodawila where the houses bearing Asst. Nos. 35/10 to 35/16 are located	3	6
90	The by-Road off Kulasevana Road, Kottawa where the houses bearing Asst. Nos. 698/6/A, 698/1/A, 698/A, 698/6, 698/1 are located	3	6
91	The by-Road off Madiwala Road, Kotte where the houses bearing Asst. Nos. 321 to 321/6 are located	4.5	6
92	The Road off Kulasevana Road, Kottawa where the houses bearing Nos. 704/A to 704/A/1	3.5,4.6	6
93	The by-Road turns near Asst. No. 154 off Nadudeniya Road, Rukmale where the houses bearing Asst. Nos. 150 to 158/5 are located	3.65	6
94	The by-Road off 2nd Lane, Maharagama where the houses bearing Asst. Nos. 24/2 to 24/8 are located	-	6
95	The by-Road off Medawatta Road, Weera Mawatha, Depanama, Pannipitiya where the houses are located upto Paddy field bearing Nos. 74/20 to 335/1	4.5	6
96	The by-Road off Dehiwela Road, Maharagama where the houses bearing the Asst. Nos. 229, 229/4, 229/6, 227/3, 227/4, 227/6, 227/7, 227/8, 223/8, 223/10, 223/11 are located	4.5	6
97	The by-Road of Araliya Uyana, Depanama, Pannipitiya where the houses bearing Nos. 60/21, 60/15, 60/23, 60/24, 75/25 are located	3	6
98	The by-Road from Asst. No. 217 to Asst. No. 225 to the left in front of Devala Road, Pamunuwa, Maharagama	3-4.5	6
99	The by-Road off Circular Road, Weera Mawatha, Depanama, Pannipitiya where the houses bearing Nos. 190/69A, 190/96B, 190/96B1, 190/8B, 190/96C, 190/96D, 190/96G, 190/96J, 190/96/A1/2, 190/96H1, 190/96H, 190/96A, 190/8A are located	3.6-4.5	6
100	The Road to the houses bearing Nos. 44 to 46/4 off 174 Main Road from Pannipitiya Junction to Thalawathugoda near the Flyover to the right.	4.5-6	6
101	The by-Road off Katuwawala Road, Boralesgamuwa to the houses bearing Nos. 81, 81/1A,75/1,83, 81/2B, 81/2,81/1, 755	4.5	6
102	The by-Road which is 50m in length off Samagi Mawatha, Makumbura, Kottawa, Pannipitiya	4.5	6
103	The by-Road from Asst. Nos. 111 to 111/14 off Navinna Old Road, Maharagama.	3	6
104	The Road to the Samadhi Meditation Centre upto No. 75/90 off 1st Lane Duwawatta, Polwatta, Pannipitiya	3.6	6
105		5.4	6

Ref. No.	Name of the Road	Width (m)	Building Line Width (m)
106	The Road adjacent to the completed section of second phase of Vasana Mawatha, Kottawa, Pannipitiya	6	6
107	Andiris Mawatha of Raththanapitiya, Borelesgamuwa	3	6
108	The by-Road of Pamunuwa Road	3.6	6
109	The by-Road off Raja Maha Vihara Road, Mirihana from Asst. No. 100 to Asst No. 100/8	3, 4.5	6
110	Wetakeyyawala Road, Nugegoda, Thalapathpitiya	3,4.5	6
111	The by-Road off Dutugemunu Mawatha, Mirihana, Pitakotte	4.5	6
112	The Road from the house bearing the Asst. No. 191/5A to the end of the Road which is turning from the location bearing Asst. No. 191 off Pathiragoda Road, Maharagama	3	6
113	The by-Road off Pathiragoda Road of Pamunuwa Junction of Pamunuwa Road	4.5	6
114	The Road from the houses bearing Nos.1/103 to 6/103 off Janatha Mawatha, Navinna, Maharagama	3	6
115	The by-Road off D. D. Kulatunga Mawatha, Makumbura from Asst. No. 145/9 to 145/40	3	6
116	The by-Road adjacent to the house bearing Asst. No. 82/1 off D. D. Kulatunga Mawatha, Ma Kumbura	3	6
117	The by-Road adjacent to the house bearing Asst. No. 1240/6 off D. D. Kulatunga Mawatha, Ma Kumbura	3	6
118	The by-Road adjacent to the house bearing Asst. No. 123 off D. D. Kulatunga Mawatha, Makumbura	3	6
119	The by-Road adjacent to the house bearing Asst. No. 418/10 off D. D. Kulatunga Mawatha, Makumbura	3	6
120	The Road adjacent to the house bearing No. 59A in the land called Kalalgodalanda off Weera Mawatha, Kalalgoda	6	6
121	The Road located in front of 3rd Lane of Jambugasmulla	3.6	6
122	The by-Road off Temple Road, Maharagama	3	6
123	Mihindu Mawatha off Bogahawatta Road, Moraketiya, Pannipitiya	3.6	6
124	Metland Road located in between 4th Lane and 5th Lane of Galawila Road	9	6
125	The by-Road located in between Samagi Mawatha and Jayagath Road of Old Road, Navinna	4.5	6
126	Udeniwatta Road, Udahamulla	3	6
127	The by-Road on the left of the Road to the Godapore Junction, Madiwala from Embuldeniya	3.6	6
128	The by-Road off the Road to the Godapore Junction, Madiwala from Embuldeniya	4.5	6
129	The Road of Nugagahawatta off Henegedara Lane	6	6
130	2nd Lane off Bodhiya Road, Embuldeniya	4.5	6
131	The 1st Lane off Watekeyyawala Road, Thalapathpitiya	3	6
132	Dambahenawatta Road off Dambahena Road which turns near the house bearing No. 226	2.5	6
133	The by-Lane which starts at No. 36 of	3.6	6

Ref. No.	Name of the Road	Width (m)	Building Line Width (m)
	Jambugasmulla Mawatha		
134	The by-Lane which starts at No. 48 of Jambugasmulla Mawatha	2.5	6
135	Udyana Mawatha, Gangodawila	4.5	6
136	The Road starts near the Temple bearing No. 95 of Jambugasmulla	5.4	6
137	By Road of Ambuldeniya Shalawa Road	-	6
138	Eksath Mawatha of Kandahenawatta Depanama	3	6
139	The by-Road of Jayagath Road of Old Kottawa Road	6	6
140	The Road which turns in front of Chandrasiri Bakery of Old Kottawa Road	-	6
141	2nd Lane of Parakum Mawatha of Dehiwala Road	3.6	6
142	The by-Road of Kumbukgaha Pokuna Road, Thalapathpitiya	6	6
143	The 1st by-Road to the right of Salmal Pedesa, Thalapathpitiya.	4.5	6
144	The by-Road which turns from Bodhiraja Mawatha, Thalawathugoda	4.5	6
145	The by-Road which turns from Dambahena Road	-	6
146	The by-Road which turns towards left from Temple Road, Rukmale	-	6
147	The by-Road off Thalawathugoda Road, Ambuldeniya	2.5	6
148	1st by-Road off Kadawala Road	3	6
149	1st by-Road on the left of Arawwala Road from the start	-	6
150	The by-Road of Nagahawatta, Ambagahapura	6	6
151	The by-Road which turns at Asst. No. 354/39 of Suhada Mawatha of Madiwela	3.6	6
152	The Road which starts at Asst. No. 57/2 of Arawwala Road	6	6
153	The Road which starts at Asst. No. 51 of Nallawatta Road	4.5	6
154	The Road which turns near Asst. No. 50 of Mirihana Rajamaha Vihara Road		6
155	The Road which turns towards right from Polwatta Grama Sanwardena Road	4.5	6
156	The by-Road which turns near the house bearing No. 247/2 of Dambahena Road	3	6
157	The Road which turns left near Timber Workshop of Temple Road, Maharagama	3	6
158	The Road in front of Arabic School, Pamunuwa	-	6
159	The by-Road off Vihara watta Road, Pathiragoda (Last section of Nalandarama Road)	6	6
160	4th Lane off Moragahakanda North off Hokandara Road	4.5	6
161	The by-Road which turns at Henegedara Lane, Godigamuwa	3.6	6
162	The by-Road (Pin Pokuna Mawatha) off Devala Road, Pamunuwa	-	6
163	The by-Road in front of Janatha Mawatha off Old Road	3	6

Ref. No.	Name of the Road	Width (m)	Building Line Width (m)
164	The by-Road off Temple Road, Thalapathpitiya	4.5	6
165	The by-Road off Kohilakotuwa Road, Godigamuwa	4.5	6
166	The by-Road off Dehiwela Road, Maharagama	3	6
167	The Road which turns to the right near Ayurveda Osu Sala off Soratha Mawatha, Gangodawila	3.6	6
168	The by-Road starts at Asst. No. 46 of Pamunuwa Road (Madatiyagahawatta Road)	-	6
169	The by-Road off 2nd Lane of Kanatta Road, Mirihana	-	6
170	The by-Road which turns from Temple Road, Thalapathpitiya	5.4	6
171	4th Lane of Wattegedara Road	6	6
172	Galabodawatta Road which srarts from Rukmalgama Housing Sceme	-	6
173	1st Lane of Arawwala Road	-	6
174	2nd Lane of Arawwala Road	-	6
175	The by-Road off Temple Road of Maharagama		6
176	The by-Lane starts near Malani Trade Centre, Piliyandala Road	-	6
177	3rd Lane off Piliyandala Road, Maharagama	-	6
178	The by-Road which starts at Asst. No. 235/1 of Madiwala Road	-	6
179	The Road which starts at Asst. No. 65/5 of Bodhiya Lane	4.5	6
180	The by-Road in front of Ananda College, Kottawa	-	6
181	The by-Lane to the right in front of Playground at Devala Road, Pamunuwa	-	6
182	The Road located in front of Asst. No 213 of Piliyandala Road, Maharagama	-	6
183	The by-Road off Chandiwimala Mawatha which turns from Temple Road, Thalapathpitiya	3	6
184	2nd Lane of Mahawatta Road, Ambuldeniya	-	6
185	The Road starts at No. 53 of Devala Road of Depanama	-	6
186	The Road starts at Asst. No. 10 at Devala Road, Depanama	-	6
187	The by-Road which turns from Pubudu Mawatha off New Hospital Road	3.6	6
188	The by-Road which starts at No. 48, Henegedara	-	6
189	The Road which starts near the Timber Shed of High Level Road and connects to Sethsiri Place	-	6
190	The by-Road which turns at Asst. No. 1/83 of Temple Road, Gangodawila	-	6
191	The Road off Dutugamunu Mawatha, Mirihana from Asst. No. 24/11 to 24/9	-	6
192	The last section of Ranaviru Major Gayan Ranasinghe Mawatha off Temple Road, Maharagama	-	6
193	Pasal Mawatha of Rukmale	-	6
194	The 2nd Lane to the right of Temple Road, Rukmale	-	6

Ref. No.	Name of the Road	Width (m)	Building Line Width (m)
195	3rd Lane of Henegedara Road	-	6
196	The by-Lane of Maya Mawatha , Pathiragoda	-	6
197	The by-Road to the right off Kurunduwatta Road of Rajamahavihara Road, Mirihana	3	6
198	Duwawatta by-Road of Grama Sanwardena Road, Polwatta	-	6
199	The by-Road near Post box at Pamunuwa Junction	-	6
200	The by-Road of Thappawatta Road	-	6
201	The by-Road to the left of Anura Mawatha, Madiwela	-	6
202	The by-Road starts at No. 226 of Neelammahara Road	-	6
203	The Road starts at No. 470 of Piliyandala Road	-	6
204	Polwatta – Dagewatta by-Road of Dambahena Road, Maharagama	-	6
205	The Road starts at Asst. No. 267 of Temple Road, Thalapathpitiya	4.5	6
206	The by-Road from Asst. No. 90 to 88/18 of Weera Mawatha, Depanama, Pannipitiya	3.6	6
207	The by-Road off Jayagath Lane of Jayagath Road, Navinna, Maragama	6	6
208	The by-Road from No. 96 to 96/5 of Temple Road	4.5	6
209	The Road towards Pathiragoda adjacent to Asst. No 22/28 to 22/26 off Old Road (Station Road), Maharagama	4.5	6
210	The Road which starts at Asst. No. 254/13 of Piliyandala Road, Maharagama and ends near the house of Mr. Jayatissa Wijesinghe	6	6
211	The Cross Road	3	6
212	The by-Road off Vipashyarama Road of Dehiwela Road	4.5	6
213	From near the bathing well located at Munamal Place off Weera Mawatha to Heenpanwila Road which belongs to Homagama Pradeshiya Sabha	4.5	6
214	The by-Road off Walawwatta Road	3	6
215	2nd Lane off Moragaha Lane of Bodhiya Road	4.5	6
216	4th Lane	4.5	6
217	The Road from Asst. No. 111/6 to 111/17	3.6,4.5	6
218	The Road from Asst. No. 65/6 to 67/2	3,4.5	6
219	The by-Lane turns near the house No. 28 of Janatha Mawatha, Waththegedar, Maharagama	3	6
220	The by-Road of Depanama, Pannipitiya	6	6
221	The Road from Katuwawala Road to No. 53/1 of Katuwawala	-	6
222	Katuwawala Road	2.4	6
223	The by-Road leading to Navinna Supreme Land connected to Sri Devananda Road, Maharagama	6	6
224	The by-Road towards the house No. 798/3 of Pragathi Mawatha, Pannipitiya	3	6
225	The by-Road where the houses bearing Asst. Nos. 5 to 11 are located at Araliya Gardens, Depanama,	6	6

Ref. No.	Name of the Road	Width (m)	Building Line Width (m)
	Pannipitiya		
226	The by-Road which starts near house No. 427/16 of Thalawathugoda Road	4.5	6
227	The by-Road off the Road starting from Asst. No.427/16 of Thalawathugoda Road	3	6
228	Thalapathpitiya Temple Road	4.5	6
229	The by-Road off Raja Mawatha (Hewagewatta), Mirihana from Asst. No. 26 to Asst. No. 33	4.5	6
230	Hene Gedara Road	4.5	6
231	The by-Road of Walawwatta Road	4.5,6	6
232	The by-Road from Asst. No. 26 to 33 off Raja Mawatha (Hewagewatta Road) Mirihana	6	6
233	Thalapathpitiya Temple Road	4.5	6
234	The Road start from Asst. No. 267 of Thalapathpitiya Temple Road	6	6
235	The by-Raod from Asst. No. 26 to 33 off Raja Mawatha (Hewagewatta), Mirihana	3	6
236	The by-Road located adjoining Welsiripura of Pragathipura, Madiwela, Kotte	3.6	6
237	The by-Road leading to Navinna Supreme Land connected to Sri Devananda Road	3	6
238	The by-Road leading towards the house bearing No. 798/3 of Pragathi Mawatha, Pannipitiya	6	6
239	The by-Road off Jayagath Lane of Jayagath Road, Navinna, Maharagama	4.5	6
240	From Asst. No. 154 of Weera Mawatha, Depanama to Delgahawatta Road	4.5,6	6
241	From Asst. No. 190/22A of Weera Mawatha, Depanama to Delgahawatta Road	6	6
242	The Road from Weera Mawatha, Depanama to Anularama Temple through paddy field	4.5,6	6
243	The 2nd by-Lane (in front of Temple) to the left off Vihara Mawatha, Devala Road, Pamunuwa	4.5	6
244	The Road towards Pathiragoda which adjoins to the Lands bearing Asst. Nos 22/28 to 22/26 of Old Road, Maharagama (Station Road)	4.5	6
245	The Road starts at Asst. No. 254/13 of Piliyandala Road, Maharagama which ends near the house of Mr. Jayatissa Wijesinghe	6	6
246	Cross Road	3	6
247	The by-Road off Vipashyarama Road of Dehiwela Road	4.5	6
248	The Road from bathing well at Munamal Place off Weera Mawatha, Depanama upto Heenpanwila Road of Homagama Pradeshiya Sabha	4.5	6
249	The by-Road off Walawwatta Road and the by-Lane of Walawwatta Road	3	6
250	2nd Lane off Moragaha Lane of Bodhiya Road	4.5	6
251	4th Lane off Moragaha Lane of Bodhiya Road	4.5	6
252	The Road from Asst. No. 111/6 to 111/17	3.6,4.5	6
253	The Road from Asst. No. 65/6A to 67/2	3,4.5	6
254	The by-Lane which turns near the house bearing No.	3	6

Ref. No.	Name of the Road	Width (m)	Building Line Width (m)
	28 off Janatha Mawatha, Waththegedara, Maharagama		
255	The by-Road off Depanama, Pannipitiya	6	6
256	The by-Road which starts near the house at Thalawathugoda Road Madiwela bearing Asst. No. 427/6 to Asst. No. 427/16	3,4.5	6
257	The by-Road starts from the Road leads to Asst. No. 427/16 off Thalawathugoda Road.	3	6
258	Thalapathpitiya Temple Road	4.5	6
259	The by-Road off Mirihana Raja Mawatha(Hewage Watta) Road from Asst. No. 28 to Asst. No. 33	4.5	6
260	Hehegedara Road	4.5	6
261	The by-Lane of Walawwawatta Road	4.5,6	6
262	The Road starts at Asst. No. 267 of Temple Road, Pannipitiya	4.5	6
263	Wekanda Road	3	6
264	Wijaya Mawatha	4.5	6
265	Delgahawatta Land Road off Temple Road, Maharagama (in front of Asar Place)	6	6
266	4th Lane facing Pragathi Mawatha within the Grama Niladhari Division of Pannipitiya North	3	6
267	Last section of Bomaluwawatta Road , Polwatta, Pamunuwa	3	6
268	The by-Road off Vanatha Road, Pamunuwa	3	6
269	The by-Road of Temple Road	3.6	6
270	Senadheera Lane off Vivekarama Mawatha (Station Lane) of Maharagama	4.5	6
271	The by-Road off Pamunuwa Road	9	6
272	Bathing well on the Lane leading to Samaja Mawatha of Pathiragoda and the small Road leading to well	6	6
273	The by-Road turns from Pathiragoda Field Road	3	6
274	The 2nd Lane of Eksath Subasadhaka Mawatha, Pamunuwa	3	6
275	The by-Lane of Temple Road, Maharagama	3	6
276	The by-Lane of Waraketiya Road, Maharagama	3	6
277	The by-Lane of Pitakotte Road, Thalawathugoda	4.5	6
278	The by-Road of Eksath Subasadaka Mawatha	4.5	6
279	The Road starts at Sal tree, Pannipitiya	2.4	6
280	Part of Mahasen Mawatha, Mirihana	3	6
281	The by-Road of Raja Mawatha, Mirihana (Part)	3	6
282	The by-Road of 1st Lane of Querry Road, Mirihana	4.5	6
283	The by-Road connecting Pragathipura Road and Maithree Mawatha	6	6
284	Manchanayakawatta Road	4.5	6
285	Soratha Terrece	4.5	6
286	Cross Road of Weera Mawatha	6	6
287	The by-Lane of 2nd Lane of Gammana Road	4.5	6
288	The by-Lane of 2nd Lane of Gammana Road	3	6
289	The Road near Co-operative of Thalawathugoda Road, Mirihana	3	6

Ref. No.	Name of the Road	Width (m)	Building Line Width (m)
290	The Road connecting Circular Road	3	6
291	Part of Mahasen Mawatha, Mirihana	6	6
292	The Road that falls to Station Road near Coca Cola Company in Maharagama	3	6
293	The Road to the HPT houses of Devala Road, Pamunuwa	6	6
294	The by-Road of Vanatha Road	3	6
295	The by-Road of Vanatha Road	4.5	6
296	The Road in front of Vanatha Road	6	6
297	The by-Road of Temple Lane (1st Lane)	6	6
298	The by-Road of Temple Lane (2nd Lane)	3	6
299	The Road turns right off Polwatta – Pamunuwa Main Road next to Bodhi Raja Mawatha	3	6
300	3rd by-Road off Eksath SubhasadhakaMawatha, Pamunuwa	4.5	6
301	The Road which turns right on Devala Road, Pamunuwa (the Road through the land of Mr. Nandasiri Seneviratne to the field)	4.5	6
302	Duwawatta Road which turns right on Polwatta Main Road	4.5	6
303	The Road near public bathing well which turns right from the Pamunuwa Main Road	3	6
304	2nd Lane which turns left from Polwatta Main Road	4.5	6
305	The Cross Road across the Athapattu Estate of Weera Mawatha Depanama	4.5	6
306	The last section of 2nd Lane, Gramber Estate, Maharagama	3	6
307	The gravel Road near Telephone Workshop, Borella Road, Pannipitiya (Mahawatta Road)	3	6
308	The by-Road of Janatha Mawatha	3	6
309	The by-Road of Janatha Mawatha	6	6
310	1st Lane of Temple Lane	6	6
311	2nd Lane of Temple Lane	4.5	6
312	The Road starts from Old Navinna Road	3	6
313	The by-Road to Delgahawatta which turns from Station Road, Maharagama	4.5	6
314	Station Lane of Station Road	3.6	6
315	The Cross Road behind Devala Road of Depanama	6	6
316	The by-Road of Janatha Mawatha	3	6
317	The by-Road of Janatha Mawatha	4.5	6
318	The Road which starts from Borella Road to 1st Lane of Araliya Gardens	6	6
319	The Road from the MTV Centre of Main Road of Araliya Gardens , Depanama to Dambahena Road via the field	3	6
320	The Road starts from Janatha Mawatha	3	6
321	The by-Road off 1st Lane of Samaja Road	4.5	6
322	Pathiragoda Wela Road	3	6
323	Janatha Mawatha	4.5	6
324	The by-Road of Dambahena Road	3.6	6
325	The by-Road of Dambahena Road	3	6
326	The by-Road of Dambahena Road	3.6	6

Ref. No.	Name of the Road	Width (m)	Building Line Width (m)
327	The by-Road of Dambahena Road	6	6
328	The by-Road of Old Kottawa Road, Navinna	3	6
329	The Road runs near the house bearing the No. 160/13 of Mr. Wilson Dabare of Cemetery Road, Thalapathpitiya	3.6	6
330	The Road runs near the lands bearing Asst. No. 18/2 owned by Mr. I. B. Wijesinghe and Mr. M. Somasiri Perera of Watakeyyawala Road, Thalapathpitiya	3	6
331	The land plot across Mrs. Seetha C. Alwis from Asst. No. 419/18 as per the paragraph 118 of Page No. 888 of Gazette Notification IV dated 23rd July, 1993	3.6	6
332	The Road that falls into the Jayagath Road across the field near the Ovita of Mr. N. Publis Perera at Nalandarama Road	6	6
333	The Lane from No. 7 to 24 of Viharawatta, Pathiragoda	3	6
334	Pitawella Road that falls into Dharmaratne Himi Mawatha near official quarters of the Parliament Members on Thalawathugoda Road (Sanasa Mawatha)	3	6
335	The Road near the house of Mrs. Wickramage bearing Asst. No 59/1 of Gramodaya Mawatha, Madiwela	3	6
336	The Road from the house on Dhrmapala Mawatha, Madiwela bearing Asst. No. 10 of Mr. Hettiarachchi to the field	3	6
337	The Road starts near the house on Dharmapala Mawatha bearing Asst. No. 42 of Mr. Alen Laurance and runs near the house bearing Asst. No. 50/1 of Mr. Piyadasa	6	6
338	1st Lane of Bodhiya Road	4.5	6
339	The Road connecting Roundabout Mawatha of Wijayarama Roundabout Road	3	6
340	10' wide Road starts near the house of Mr. Senaka Dambawiththa bearing Asst. No. 35 of Querry Road to the Land of Mr. Adhikari Thilake, thence the Road to the bathing well owned by the Urban Development Authority Road	6	6
341	Millagahawatta Land of Bodhiya Road (The by-Road of Moragaha Lane)	6	6
342	The Road across the HTP Housing Scheme which is connecting Obahena Road, Madiwela and Community Road	3	6
343	The by-Road from Asst. Nos. 32 to 32/8 of Jayagath Road	6	6
344	The by-Road of Jambugasmulla Road	3.4.5	6
345	Millagahawatta Road of National Housing Development Authority alias Navinna Rajamaha Viharaya Road	6	6
346	The by-Road off Kapuwatta Road, Gangodawila	4.5	6
347	The by-Road off Piliyandala Road	3.6	6
348	1st Lane of Cancer Hospital Road	6	6
349	2nd Lane of Cancer Hospital Road	6	6

Ref. No.	Name of the Road	Width (m)	Building Line Width (m)
350	3rd Lane of Cancer Hospital Road	6	6
351	4th Lane of Cancer Hospital Road	3.6	6
352	The by- Road off Piliyandala Road	4.5	6
353	The by- Road off Piliyandala Road	3	6
354	The by- Road off Piliyandala Road	3	6
355	The by-Road off Jaya Mawatha of Neelammahara Road	3	6
356	Kulasevana Mawatha	-	6
357	Temple Road	-	6
358	Sambuddhi, Moragahahena Road	-	6
359	Sambuddhi, Ambagamawatta Road	3	6
360	The Road to the house of Mr. Kapugeekiyana'	3	6
361	Meththananda Road	3	6
362	The by-Road of Meththananda Road	6	6
363	Galabadawatta Road	6	6
364	Batadombagahawatta Road	4.5	6
365	The by-Road of Kulasevana Mawatha	4.5	6
366	The by-Road of Kulasevana Mawatha	4.5	6
367	Gorakagahawatta Road	4.5	6
368	Vihara Mawatha, Kottawa	4.5	6
369	The by-Lane of Vihara Mawatha	6	6
370	5th Lane off by- Road of Athurugiriya Road, Kottawa	3	6
371	Vasana Mawatha	3.5	6
372	Henawatta Road	6	6
373	Meththarama Road	3.5	6
374	Station Lane	3.5	6
375	Cemetery Road	6	6
376	Vendesiwatta Road of the Finance	6	6
377	Montesory Road	4.5	6
378	Heenapanwilawatta Road	4.5	6
379	Dambugahawatta Road	3.5	6
380	Monrovia Place – West	6.0	6
381	The by-Lane of Monrovia Place – West	6.0	6
382	2nd Lane of Delgahawatta	4.5	6
383	Govipolawatta Road	6.0	6
384	Barodawatta Road	6.0	6
385	Swarna Place of First Delgahawatta Road	6.0	6
386	Siri Devamiththa Dharmapala Mawatha	6.0	6
387	1st Cross Road of Siri Devamiththa Dharmapala Mawatha	6.0	6
388	2nd Cross Road of Siri Devamiththa Dharmapala Mawatha	6.0	6
389	Sumuhiri Mawatha	6.0	6
390	Bogahawatta Road – West	6.0	6
391	John Perera Mawatha	4.5	6
392	3rd Lane of Bogahawatta	6.0	6
393	Mihindu Mawatha	3.5	6

Ref. No.	Name of the Road	Width (m)	Building Line Width (m)
394	Meemanagoda Road	6.0	6
395	Meemanagoda Devata Road	6.0	6
396	Ranawaka watta Road	6.0	6
397	Gramodaya Mawatha	6.0	6
398	Weera Mawatha	6	6
399	Isuru Mawatha	6.0	6
400	Menik watta Road	-	6
401	Menikwatta - 1st Lane	6.0	6
402	Kosgahalanda Mawatha	6.0	6
403	Parakum Mawatha	4.5	6
404	Siri Nanda Jothikarama by Road	6.0	6
405	John Keels Housing Road	6.0	6
406	Wendesi watta Road	6.0	6
407	Kanatta watta Road	6.0	6
408	Siyambalagahawatta Road	6	6
409	Galabodawatta Road	4.5	6
410	1st Lane of Galabodawatta Road	6.0	6
411	1st Lane of Nugagahalanda	6.0	6
412	2nd Lane of Nugagahalanda	4.5	6
413	1st Lane of Galawilapura	6.0	6
414	2nd Lane of Galawilapura	6.0	6
415	3rd Lane of Galawilapura	6.0	6
416	4th Lane of Galawilapura	6.0	6
417	5th Lane of Galawilapura	-	6
418	Sri Sudharshana Mawatha	7.0	6
419	Kosgahawatta Mawatha	3.5	6
420	Galabodawatta Road	6.0	6
421	Delgahawatta Road	6.0	6
422	Niyandagala Road, Makumbura	6.0	6
423	Mihindu Mawatha	4.5	6
424	Samagi Mawatha	4.5	6
425	Maya Mawatha	6.0	6
426	1st by-Road of Maya Mawatha	6.0	6
427	2nd by-Road of Maya Mawatha	4.5	6
428	Sirilak Mawatha	4.5	6
429	H. P. T. Residence Road	6.0	6
430	1st Lane of Nidahas Mawatha	4.5	6
431	Thoranwatta Road	6.0	6
432	Thoranwatta by-Road	6.0	6
433	Puhudelgahawatta Road	6.0	6
434	D. D. Kulatunga Mawatha	6.0	6
435	D. D. Kulatunga Mawatha – 1st by-Lane	3.0	6
436	D. D. Kulatunga Mawatha – 2nd by-Lane	3.0	6
437	Rukmale Ranasinghe Mawatha	4.5	6
438	Ranawaka Garden Road	6	6
439	Balika Nivasa Road	6	6
440	Methsiri Place	6.0	6
441	Jayatunga Housing Road	6.0	6
442	Weera Mawatha	4.5	6
443	Dugodallawatta Road	6.5	6
444	Delgahawatta Road of Mahal arawa	6.5	6

Ref. No.	Name of the Road	Width (m)	Building Line Width (m)
445	Delgahawatta -1st Lane	6.5	6
446	Jayanthi Road	4.5	6
447	Circular Road (Vendesiwatta)	6.0	6
448	Road behind Junior School	4.5	6
449	Sekkuwatta 2nd by-Lane	4.5	6
450	Road near Sidhartha College	4.5	6
451	The Road in front of Dharmapala College falling to Kottawa – Borella Road	6.0	6
452	Temple Road	4.5	6
453	D. A. Ranasinghe Mawatha	4.5	6
454	Samanpura Road	5.0	6
455	Meegahawatta Road	4.5	6
456	Dharmaraja Vihara Mawatha	-	6
457	Samadana Mawatha	4.5	6
458	Katukurunda Landa Road	-	6
459	Liyanagoda Rubberwatta Road	6.0	6
460	Wasalawatta Road	-	6
461	The by-Road of Millagahawatta	-	6
462	Araliya Gardens	6.0	6
463	Shanthipura Road	6.0	6
464	1st Lane of Shanthipura	6.0	6
465	2nd Lane of Shanthipura	6.0	6
466	3rd Lane of Shanthipura	6.0	6
467	4th Lane of Shanthipura	6.0	6
468	5th Lane of Shanthipura	6.0	6
469	6th Lane of Shanthipura	6.0	6
470	2nd Lane of Samagipura	6.6	6
471	Kahatagahawatta Road	4.5	6
472	Dolalandawatta Road	6.0	6
473	Dolalandawatta by-Road	6.0	6
474	Diklanwatta	6.0	6
475	Diklanwatta 2	6.0	6
476	Delgahawatta Circular Road	6.0	6
477	Sirinanda Jothikarama Road	6.0	6
478	Uthuwankanda Road	6.0	6
479	Samagipura Mawatha	6.0	6
480	Weerasekara Mawatha	6.0	6
481	The by-Road of Weerasekara Mawatha	6.0	6
482	Weragala Mawatha	6.0	6
483	Election Anniversary 30 House Road	6.0	6
484	The Road upto the house of Mr. Sigera	6.0	6
485	Dharmapala Mawatha	6.0	6
486	Ruhunupura Mawatha	6.0	6
487	Waljammuppa Road	6.0	6
488	Katukurunda Garden Road	6.0	6
489	Embuldeniya Mawatha	6.0	6
490	Samadara Mawatha	4.5	6
491	Road adjacent to Samadara Mawatha	4.5	6
492	Subaddrarama Road	4.5	6
493	Amuatamulla Road	6.0	6

Ref. No.	Name of the Road	Width (m)	Building Line Width (m)
494	Bodhiraja Mawatha	4.5	6
495	School Lane	6.0	6
496	Pasan Mawatha	4.5	6
497	No. 540 Watta Road	6.0	6
498	No. 535 Watta Road	6.0	6
499	Temple Road	6.0	6
500	1st Lane of Temple Road	6.0	6
501	Kethsiri Mawatha	3	6
502	Hospital Road	6	6
503	The by- Road of Hospital Road	3.0	6
504	Kongahawatta Road	6.0	6
505	The by-Road of Weli Road	6.0	6
506	Janatha Mawatha	6.0	6
507	Preethipura	6.0	6
508	Preethipura - 1st Lane	6.0	6
509	Samapura Mawatha	6.0	6
510	Samapura – 1st Lane	6.0	6
511	The by- Road of Ekamuthu Mawatha	6.0	6
512	Weli Road	6.0	6
513	Ekamuthu Mawatha	6.0	6
514	Sarabhumi Land Road	6.0	6
515	Wakadawatta Road	6.0	6
516	1st Lane of Wakadawatta	6.0	6
517	Nugagahalanda Road	6.0	6
518	3rd Lane of Nugagahalanda	6.0	6
519	Parakrama Mawatha	6.0	6
520	Ranjith Ranasinghe Mawatha	4.5	6
521	Asiri Mawatha	4.5	6
522	Station Lane	6.0	6
523	1st Lane of Jambugasmulla	4.5	6
524	2nd Lane of Jambugasmulla	6	6
525	3rd Lane of Jambugasmulla	3	6
526	4th Lane of Jambugasmulla	3	6
527	5th Lane of Jambugasmulla	3	6
528	6th Lane of Jambugasmulla	3	6
529	7th Lane of Jambugasmulla	3	6
530	8th Lane of Jambugasmulla	6	6
531	9th Lane of Jambugasmulla	6	6
532	Rubberwatta Road	6	6
533	1st Lane of Rubberwatta Road	6	6
534	2nd Lane of Rubberwatta Road	4.5	6
535	Vanatha Road	4.5	6
536	Ambagahawatta Road	3	6
537	1st Lane of Vanatha Road	3	6
538	Meegahawatta Road	3,4.5	6
539	2nd Lane of Vanatha Road	6	6
540	3rd Lane of Vanatha Road	6	6
541	Meda Road	6	6
542	Kapuwatta Road	6	6
543	School Lane	6	6
544	Galhena Road	3	6

Ref. No.	Name of the Road	Width (m)	Building Line Width (m)
545	Soratha Place	6	6
546	Bandaradeniya Lane	4.5	6
547	Welyaya Road	3.6	6
548	Weera Mawatha	4.5	6
549	Weera Mawatha Lane	6	6
550	Wijaya Mawatha	6	6
551	Waththegedara Lane	6	6
552	Isipathana Road	6	6
553	Purana Road	9	6
554	Waththegedara Lake Road	9	6
555	Gamunu Mawatha	6	6
556	Samagipura Mawatha	6	6
557	Walawwatta Road	6	6
558	Garden Road	6	6
559	Rubberwatta field Road	9	6
560	Elhena Road	-	6
561	Pragathi Mawatha	3,3.6	6
562	Suramya Mawatha	5.4	6
563	Wilium Alwis Mawatha	6	6
564	Vidyakara Mawatha	6	6
565	Vidyakara Mawatha Lane	6	6
566	Vidyakara Mawatha Cross Road	4.5	6
567	Parakum Mawatha	6	6
568	Vipashyarama Mawatha	6	6
569	Daham Mawatha	6	6
570	Weera Ariyaratne Mawatha	9	6
571	Nallawatta Road	4.5	6
572	The Road from Nallawatta Road upto Ambagahapura	9	6
573	Mahawatta Road	4.5	6
574	Katuwawala Road	6	6
575	Thappawatta Road	6	6
576	Henegedara Road	6	6
577	Henegedara Lane	6	6
578	Kohilakotuwa Road	6	6
579	Yahampath Road	6	6
580	2nd Lane off Yahampath Mawatha of Nandana Gardens Road	3.9	6
581	Batadombagahawatta Road	6	6
582	Sadhu Mawatha	4.5	6
583	Jaya Mawatha	4.5	6
584	Meegahawatta Road	4.5	6
585	Weediya Bandara Mawatha	2.4	6
586	Navinna Circular Mawatha	6	6
587	The by-Road which connects the Circular Road to the High Level Road	4.5	6
588	Sri Devananda Road	4.5	6
589	The by-Lane of Devananda Road	4.5	6
590	Jayagath Mawatha	6	6

Ref. No.	Name of the Road	Width (m)	Building Line Width (m)
591	Jayagath Road	4.5	6
592	Viharawatta Road	6	6
593	The by-Road from Jayagath Road to Viharawatta	6	6
594	Navinna Station Road	6	6
595	Nalandarama Road	6	6
596	Samaja Road	6	6
597	1st Lane of Samaja Road	6	6
598	The by-Lane of Railway Mawatha	4.5	6
599	Field Road	6	6
600	Maya Mawatha	6	6
601	The Road to Maya Mawatha well	2.4,3	6
602	Janatha Mawatha	6	6
603	1st Lane of Janatha Mawatha	6	6
604	2nd Lane of Janatha Mawatha	6	6
605	Nagahawatta Road	6	6
606	The by-Road from Nagahawatta Road to Old Kottawa Road	4.5,6	6
607	Nagahawatta Road	4.5	6
608	Jayanthi Mawatha	6	6
609	Jayanthi Lane	6	6
610	Chandana Gardens – 1st Lane (Deshabandu Munasinghe Mawatha)	6	6
611	Chandana Gardens – 2nd Lane	6	6
612	Chandana Gardens – 3rd Lane	6	6
613	Chandana Gardens – 4th Lane	6	6
614	Chandana Gardens – 5th Lane	6	6
615	Chandana Gardens – 6th Lane	6	6
616	Chandana Gardens – 7th Lane	6	6
617	Old Road	6	6
618	Vivekarama Road	6	6
619	Suba Sadhaka Mawatha	4.5	6
620	2nd Lane of Jayagath Road	6	6
621	Vivekarama Road (Maharagama Railway Mawatha)	6	6
622	The Road to Sinharaja Devalaya	5.4	6
623	Nagahawatta Lane	5.4	6
624	Kiripallagahawatta Road	3.6	6
625	The by-Lane of Suba Sadhaka Mawatha	6	6
626	The by-Lane of Maharagama Station Mawatha	6	6
627	1st Lane of Pamunuwa	3.6	6
628	2nd Lane of Pamunuwa	3.6	6
629	3rd Lane of Pamunuwa	3.6	6
630	Pasal Mawatha near Nagahawatta Road	4.8	6
631	Eksath Suba Sadhaka Mawatha	4.8,6	6
632	Madatiyawatta Road, Pathiragoda	4.5,6	6
633	Samangi Mawatha	4.5,6	6
634	Samangi Mawatha	6	6
635	Ambuldeniya Lane	6	6
636	Samangi Mawatha	4.5,6	6
637	Sudarman Mawatha	-	6

Ref. No.	Name of the Road	Width (m)	Building Line Width (m)
638	Raja Mawatha	-	6
639	Dutugamunu Mawatha	6	6
640	Muththettuwa Road	4.8	6
641	Mihindu Mawatha	4.8	6
642	Kurunduwatta Road	6	6
643	Janatha Mawatha, Mirihana	6	6
644	Quinlanwatta	6	6
645	The by-Road connecting Ekwatta Road and Raja Mawatha	6	6
646	Ekwatta Road	6	6
647	Sucharitha Mawatha	6	6
648	Jayanthi Mawatha, Mirihana	4.2	6
649	Buwanekaba Mawatha, Mirihana	4.2	6
650	Sigera Road	6	6
651	Obahena Road	5.4,6	6
652	Cemetery Road, Mirihana	6	6
653	COmmunity Road	4.5	6
654	Community Society Place	6	6
655	Dharmapala Mawatha	4.2	6
656	Moragaha Lane	4.5	6
657	Querry Road	4.2	6
658	Obawatta Road	6	6
659	Shalawa Road	4.5,6	6
660	Pelangahawatta Road	4.5	6
661	Wijesekara Mawatha	4.5	6
662	Annasiwatta Road	6	6
663	Edirisinghe Road	4.5	6
664	1st Lane of Wijithapura	3.6,6	6
665	Samupakara Mawatha	4.5	6
666	School Lane	6	6
667	Baptiswatta Road	6	6
668	Chandrawimala Mawatha	3	6
669	Salmal Place	3	6
670	Suhada Place	6	6
671	Kasagahawatta Mawatha	6	6
672	Shantha Place	6	6
673	Gramodaya Mawatha	6	6
674	Vijitharama Lane	4.5	6
675	Gamini Mawatha	3	6
677	Parakum Mawatha	3.6	6
678	Millagahawatta Road	4.5	6
679	Vivekarama Lane near Vivekarama Temple, Mirihana	4.5,6	6
680	Subdra Mawatha	6	6
681	Delgahawatta Road	3.6,6	6
682	The by-Lane of Delgahawatta Road	6	6
683	1st Lane of Shalawa Road	3.6	6
684	Amaratunga Mawatha	6	6
685	Watakeyyawala Road	6	6
686	Bodhiya Road	4.5	6

Ref. No.	Name of the Road	Width (m)	Building Line Width (m)
687	Mahawatta Road	4.5,6	6
688	Diyakadahena Road	3.6,6	6
689	Koranelis Mawatha	4.5	6
690	Anura Mawatha	6	6
691	Wijerama Lane	4.5	6
692	Arawwala Road	4.5	6
693	Cemetery Road	4.5	6
694	Kadawala Road	4.5	6
695	SiIva Place	9	6
696	The Road in front of Silva Place	5.4	6
697	Circular Road of Sethsiri Place	4.5	6
698	2nd Lane of Sethsiri Place	6	6
699	1st Lane of Sethsiri Place	6	6
700	1st Lane of Cemetery Road	3	6
701	Waraketiya Road	6	6
702	Mahameghawatta Road	9	6
703	Mahamegharama Road	6	6
704	1st Lane of Watayawatta Road	6	6
705	Ananda Maithree Mawatha	6	6
706	1st Lane of Ananda Maithree Mawatha	6	6
707	Asar Place	4.5	6
708	Temple Lane	6	6
709	Thalgahawatta Road	6	6
710	Railway Mawatha, Maharagama	6	6
711	Devala Dambahena Road	6	6
712	Dambahena Road	3.9	6
713	Gamsabha Road leading to Devala Road	3	6

4.5 m(1998.07.03)

Ref. No.	Name of the Road	Width (m)	Building Line Width (m)
714	Clinicwatta Lane rename as Kakulawala Place	4.5	4.5
715	Thalawathugoda Road of Madiwela and the Road near K. D. Y. rename as Nelum Place	6	4.5
716	The Road to the right of 1st Lane of Gammana Road, Maharagama rename as Gammane Place		4.5
717	The by-Road that turns into Samaratunga Mawatha, Udahamulla	3	4.5
718	The two Roads on either side of the land proposed to be acquired in front of Dehiwela Post Office on Dehiwela Road, Maharagama	6	4.5
719	Nalandarama by-Road, Pathiragoda	4.5	4.5
720	The 2nd by-Lane of 2nd Lane turning from Gammana Road	6	4.5
721	The 1st by-Lane of 2nd Lane turning from Gammana Road	4.5	4.5
722	The by-Road turning from Watayawatta Road		4.5
723	The by-Road turning from Piliyandala Road	4.5	4.5
724	The 2nd cross Road turning from Shiromani	3	4.5

Ref. No.	Name of the Road	Width (m)	Building Line Width (m)
	Mawatha, Maharagama		
725	The by-Road that turns to Bodhiya Road, Mirihana which falls near the Shoe making Industry and the by-Road which turns to Shalawa Road	4.5	4.5
726	The Road running along the boundary of Co-orperative Society of Siripura Watta, Mirihana	4.5	4.5
727	Rename the Road leading from Kahatagahawatta of Thalawathugoda Road, Madiwela towards Gamage Watta as Nelum Place	4.5	4.5
728	The Road connecting Janatha Mawatha and Sadhu Mawatha	4.5	4.5
729	Sepali Place of Neelammahara Road	6	4.5
730	Araliya Gardens	6	4.5
731	Yahampath Gardens of Yahampath Mawatha	6	4.5
732	The by-Road which turns in front of the house of Mr. Dayananda Sooriyaarachchi of Temple Road	4.5	4.5
733	The by- Road near the house bearing Asst. No. 92A of Mr. Arangala of Temple Road	6	4.5
734	1st Lane of Janatha Mawatha	3	4.5
735	Purana Road in front of field	4.5	4.5
736	Elhena by-Lane	6	4.5
737	The Lane of Weera Mawatha, Wattegedara	4.5	4.5
738	Nugagaha Place Road off Piliyandala Road	6	4.5
739	The by- Road of Dutugamunu Mawatha	3	4.5
740	2nd Lane of Waththegedara Road	7.6	4.5
741	The by-Road of Dehiwela Road	4.5	4.5

4.5 m (1997.10.24)

Ref. No.	Name of the Road	Width (m)	Building Line Width (m)
742	The by-Road starts from Daham Mawatha	4.5,6	4.5
743	Station Road, Pannipitiya	4.5	4.5
744	The by-Road of Madiwela, Ambuldeniya (Two Parts)	3,6	4.5
745	The by-Road of Thalawathugoda Road, Madiwela	3,3.6	4.5
746	The 1st by-Road to the right of the Road from Delkanda Junction, Gangodawila to Raththanapitiya on Old Kesbewa Road	-	4.5
747	The by-Road of Piliyandala Road	3	4.5
748	The by-Road of Piliyandala Road	3	4.5
749	The by-Road of Vanatha Road, Pamunuwa	3,3.6	4.5
750	The by-Road of Temple Road	4.5	4.5
751	The by-Road towards right of Eksath Mawatha	3,4.5	4.5
752	The by-Road of New Hospital Road, Pamunuwa	3.6,4.5	4.5
753	The Road towards right near culvert on Cemetery Road, Pannipitiya	3,3.6	4.5
754	The New Road from Station Road to Eksath Subhasadhaka Mawatha	3.6	4.5
755	The by-Road of Thalawaththugoda Road	-	4.5

Ref. No.	Name of the Road	Width (m)	Building Line Width (m)
756	Jayagath Mawatha of Jayagath Road, Navinna, Maharagama	-	4.5
757	The by-Road of New Hospital Road, Pamunuwa	-	4.5
758	The by-Road of Yahampath Mawatha (Sarasavi Udyanaya)	-	4.5
759	The by-Road off Piliyandala Road	-	4.5
760	The by-Road connecting Delgahawatta Road (Re-gazetted with amendments)	3,3.6	4.5
761	Galelinda Road	3.6,4.5	4.5
762	1st Lane to the left of Anura Mawatha (Re-gazetted with amendments)	4.5,6	4.5

4.5m (1996.08.09)

Ref. No.	Name of the Road	Width (m)	Building Line Width (m)
763	The by-Road which starts from Eksath Subhasadhaka Mawatha	3,3.6	4.5
764	Wekanda Road	4.5	4.5
765	Wijaya Mawatha	6	4.5
766	Dolawatta Land Road of Temple Road, Maharagama (in front of Azar Place)	3	4.5
767	4th Lane facing Pragathi Mawatha within Pannipitiya North Grama Niladhari Division	3	4.5
768	The end section of Bomaluwawatta Road, Polwatta, Pamunuwa	3	4.5
769	The by-Lane of Vanatha Road, Pamunuwa	3.6	4.5
770	The by-Road of Temple Road	6	4.5
771	Senadheera Lane of Vivekarama Mawatha, Maharagama (Station Mawatha)	3.6	4.5
772	The by-Road of Pamunuwa Road	3.6	4.5
773	The Small Road leading to Bathing well off Samaja Mawatha, Pathiragoda	3	4.5
774	The Road turning from Pathiragoda paddy field Road	3	4.5
775	2nd Lane of Eksath Subhasadhaka Mawatha	3	4.5
776	The by-Lane of Temple Road, Maharagam	3	4.5
777	The by-Lane of Waraketiya Road, Maharagama	3	4.5
778	The by-Lane of Pitakotte Road, Thalawathugoda	3	4.5
779	The by-Road of Eksathsubhasadhaka Mawatha, Pamunuwa	4.5	4.5
780	The Road which starts near Sal tree, Pannipitiya	2.8	4.5

4.5 m(1995.04.07)

Ref. No.	Name of the Road	Width (m)	Building Line Width (m)
781	1st Lane of Temple Road, Maharagama	4.5	4.5
782	Temple Road, Maharagama	4.5	4.5
783	Temple Road, Maharagama	6.7	4.5
784	Temple Road, Maharagama	6	4.5
785	Temple Road, Maharagama	6	4.5
786	Temple Lane	6	4.5
787	Temple Lane	6	4.5
788	Papiliyana Road, Gangodawila	6	4.5
789	Viharawatta Road, Pathiragoda, Maharagama	3	4.5
790	Raja Maha Vihara Road, Mirihana, Kotte	4.5	4.5
791	Hadawakagahawatta Road	4.5,6	4.5
792	Pathiragoda Road, Pamunuwa, Maharagama	6	4.5
793	The Road extends at Asst. No. 20, Dehiwela Road, Maharagama	6	4.5
794	Sisilasa Mawatha in front of Vajiragnana Temple on Dehiwela Road, Maharagama	6	4.5
795	Galahakumbura Road	6	4.5
796	Waraketiya Road, Maharagama	-	4.5
797	Gramasanwardena Road, Depanama	6	4.5
798	Kadawala Road, Pannipitiya	-	4.5
799	The Road from Pita Ela of Samaja Road, Pathiragoda across the field upto Vanatha Road, Pamunuwa	4.5	4.5
800	Delgahawatta Road	6	4.5

4.5 m (1993.07.23)

Ref. No.	Name of the Road	Width (m)	Building Line Width (m)
801	The Road from No. 46 to Welsiripura Bakery	6	4.5
802	The Road starts near Pragathipura Playground along Rahula College Playground of Madewela to No. 82/30	4.5,6	4.5
803	The Road from house No. 105/5 to 93/54	4.5	4.5
804	From Asst. No. 77 to Asst. No. 47/6 where the section connected to road leading to Niroshan Institute	4.5	4.5
805	The Road connected to Pragatipura Road from near Niroshan Chillie Powder Institute (near Jack Tree)	6	4.5
806	The Road from Bodhiya Road along Welisiripura upto the Playground	9	4.5
807	The Main Road connecting to Bodhiya Road starting near Dhammarathana Mawatha.	9	4.5
808	The Road from Badhiya Road to Welsiripura	4.5	4.5
809	The Road from near Workshop bearing Asst. No. 28 of Rajamaha Vihara Road, Mirihana	3,3.6	4.5
810	The Road from the the junction of the house bearing Asst. No. 22 and Ekwatta Road to the house of Mr. Silva	3.6,4.8	4.5
811	The Road located in between Raja Mawatha and the house bearing Asst. No. 8	3.6,4.5	4.5
812	The by-Roads located at the junction of Cemetery Road and Galwala Road (1) Lane	6	4.5
813	The By-Roads	6	4.5
814	The Road from Asst. No. 14 to 14/6 of Rajamaha Vihara Road	3,4.5	4.5
815	The Road from Bodhiya Road near No. 105/99 and No. 105/22 to the house bearing No. 93/54	9	4.5
816	The Road section from near the house bearing Asst. No. 105/49 of Bodhiya Road upto Madiwela Road near Dasasil Aramaya, Madiwela	6	4.5
817	The by-Road off the connecting Road of Shalawa Road and Bodhiya Road	3.6	4.5
818	The Road from near Asst. No. 352 of Thalawathugoda to the house of Mr. D. M. D. Piyasena	3	4.5
819	The Road from the Asst. No. 2 of the Lane of Galwala Road upto the house bearing Asst. No. 2/7 of Mr. Prematunga	3	4.5
820	Kotte Road from Urban Council Boundary to the end of the Road	6	4.5
821	From near Nalandarama Junction of Viharawatta to the land No. 18 near the field	6	4.5
822	The Road near No. 22 of Ekwatta Road	3.6,4.5	4.5
823	Samagi Mawatha, Mirihana	6	4.5
824	The Road near Asst. No. 218 of Rajamaha Vihara Road, Mirihana	3,4.5	4.5
825	15' wide Road near Asst. No. 86 of Ekwatta Road	4.5	4.5
826	The Road from near Tissa Shop of Janatha Mawatha, Pathiragoda to the public bathing well on Maya Mawatha	3	4.5

Ref. No.	Name of the Road	Width (m)	Building Line Width (m)
827	Udeni Mawatha from Kotte Urban Council Ground to Asst. No. 425/25	-	4.5
828	The Road near the house bearing Asst. No. 155	3.6,4.5	4.5
829	The Road to the field from near the shop bearing No. 143	3,4.5	4.5
830	The Road from Asst. No. 116 to 116/13 of Shalawa Road	2.4,3	4.5
831	From Asst. No. 114/1 to 117 of Shalawa Road	4.5	4.5
832	From Asst. No. 166 to 114/1 of Shalawa Road	4.5	4.5
833	From Asst. No. 58/5 to 60 of Shalawa Road	2.4,3	4.5
834	From Asst. No. 57 of Shalawa Road	3	4.5
835	From Asst. No. 57 of Shalawa Road	3	4.5
836	From Asst. No 211/60 to 211/68 of 2nd Lane, Vivekarama Road, Mirihana	3	4.5
837	From Asst. No. 211/5A of 3rd Lane off Vivekarama Road, Mirihana to houses	3	4.5
838	From Asst. No. 211/5A to 211/52 of 4th Lane off Vivekarama Road, Mirihana	3.6	4.5
839	Asst. No. 32 to Asst. No. 39 of Vijitharama Lane (upto Sirilak Industries)	3,3.6,4.5	4.5
840	Asst. No. 39/2 of Old Kottawa Road (from the boundary of Kotte Urban Council to house No. 237/2)	3,3.6	4.5
841	The Road starts near Asst. No. 16 of Shalawa Road	4.5	4.5
842	Rajamaha Vihara Lane (The Road in front of St. Thomases Church near the house of the owner of Samudrasiri Hotel)	4.5,6	4.5
843	From Rajamaha Vihara Road to Kotte Urban Council boundary	4.5,6	4.5
844	From the boundary of Kotte Urban Council of Jubili Mawatha, Mirihana to the end of the Road	3.6,4.5	4.5
845	From the boundary of Kotte Urban Council to Shock –man Place	4.5,6	4.5
846	20' wide Road in front of Mirihana Police Station near Asst. No. 53 of the boundary of Kotte Municipal Council to the end of the Road	6	4.5
847	The Roads within the Nivanthipura Housing Scheme 1st Lane & 3rd Lane	4.5	4.5
848	The Road from Asst. No. 57 of Cemetery Road near Mirihana Cemetery to the house of Mr. Samarapala	4.5,6	4.5
849	From near Asst. No. 32 of Ambuldeniya Shalawa Road	3.6,4.5	4.5
850	Pitawella Road at the end of Buwanekaba Mawatha field	4.5,6	4.5
851	Asst. No. 196 of Mahasen Mawatha to the field	3,3.6	4.5
852	The Road from near Asst. No. 211/7 of Vivekarama Road, Mirihana to Asst. No. 211/17	4.5,6	4.5
853	The Road near the house bearing Asst. No. 220 of Rajamaha Vihara Road to the field	4.5	4.5
854	The balance portion of Samagi Mawatha, Mirihana	6	4.5
855	The Road from Asst. No. 64/2 of Kurunduwatta Road to the N. E. Weerasuriya Rubber Land bearing Asst. No. 64/17	3.6,4.5	4.5
856	The by-Road near Rubber Land of Kurunduwatta Road	4.5	4.5
857	The Road near the junction to Vijithapura off	6	4.5

Ref. No.	Name of the Road	Width (m)	Building Line Width (m)
	Thalawathugoda Road		
858	The Road near the house bearing Asst. No. 275 of Thalawathugoda Road to the field (Nirmala Mawatha)	3.6,4.5	4.5
859	The Road within the Leedans Housing Scheme (Sydney Hill) of Gramodaya Mawatha	6	4.5
860	The by-Road of Kalariyan Homes Housing Scheme of Obawatta Road	6	4.5
861	The by-Road connecting Dhammarathana Himi Mawatha and Obawatta Road	6	4.5
862	The Road across the Rahulapura of Madiwela from near the shop of Mr. T. D. Dharmadasa of Welsiripura	9	4.5
863	Suhada Place of Thalawathugoda Road	4.5,6	4.5
864	1st Lane of Thalawathugoda Road	3.6,4.5	4.5
865	The Road from Pinniyara junction of Thalawathugoda to Rahulapura of Pragathipura across Pitawella (to Paththini Devalaya)	6	4.5
866	Part of the 1st Lane of the above mentioned Road which falls to the Main Road through Welsiripura	6	4.5
867	The Road through Delgahawatta of D. K. Y. Housing Scheme at Pinsara Junction of Thalawathugoda Road and by-Road	6	4.5
868	The remaining portion of Mahawatta Road, Embuldeniya, Udahamulla	6	4.5
869	D. K. Y. Housing Scheme Road near Delgahawatta and Pinniyara junction	9	4.5
870	The connecting Road to the Hospital Road through the field near the house of Mr. Gnanasiri of Temple Road, Thalapathpitiya	4.5	4.5
871	The connecting Road to the New Hospital Road from near the Sambudhdhaloka Viharaya	4.5	4.5
872	From Gramodaya Mawatha to house of Mr. Sigerala	6	4.5
873	Pitawella Road from Dharmaratna Himi Mawatha to Thalawathugoda Road	3	4.5
874	The Road that extends near Asst. No. 33 of Dharmapala Mawatha	4.5	4.5
875	The remaining portion of Samagi Mawatha, Navinna	3.6,4.5	4.5
876	From the house bearing No. 57 of 3rd Lane, Delgahawatta land on Maharagama Railway Mawatha to Asst. No. 55/7	3,3.6	4.5
877	The Cemetery Road through Buddhist Centre Road near the house of N. A. D. Podiappuhami on Gramodaya Mawatha off Jaya Mawatha, Madiwela	3,3.6	4.5
878	Gnanananda Buddhist Centre Road	6	4.5
879	The Balance portion of Subadra Mawatha (The Road near the paultry farm to the house of Mr. Ladduhetti)	4.5	4.5
880	Gamage Watta Road (from No. 399 of W. M. Nandasiri to 109, Thalawathugoda Road)	3,4.5	4.5
881	1st Lane of Dharmaratne Himi (The Road from the house of Mr. Madanayake)	4.5	4.5
882	From near the house of Mr. A. D. Jothisena of Daham Mawatha to Pahala Ovita of Pubudu Mawatha	6	4.5
883	From near the house of Mr. Devid Ranasinghe of	3.6	4.5

Ref. No.	Name of the Road	Width (m)	Building Line Width (m)
	Delgahawatta Road to Madiwela		
884	Iyam Poruwa Temple Road (from near the house of Mr. Jayatunga to Temple)	3.6	4.5
885	Siripapura Road which starts near the stream of Cemetery Road to Sigera Road, Madiwela	4.8	4.5
886	The by-Road of Siripapura	3.6,4.5	4.5
887	The Road from Cemetery Road, Thalapathpitiya to hospital gate on Kurunda Road (in front of Asst. No. 111)	6	4.5
888	The Road from 3rd gate of Jayawardenapura Hospital of Kurunda Mawatha to the house of Mrs. Kariyawasam	3	4.5
889	The by-Road from Lot No. 35 to Lot No. 22	4.5	4.5
890	Kurunda Mawatha of Cemetery Road to Hospital Gate	9	4.5
891	The Road from Dharmaratna Mawatha off the by-Road of Baptis Watta Road, Kurunda to Baptis Mawatha Junction	3,3.6	4.5
892	The balance portion of Samupakara Mawatha	3,4.5	4.5
893	The by-Road connecting 3rd Lane of Anura Mawatha	3	4.5
894	The Road from Cemetery Road to the house of Mr. Ruparatne	6	4.5
895	3rd Lane	6	4.5
896	Chandraloka Mawatha of 2nd Lane, Cemetery Road	6	4.5
897	The section connected to Anura Mawatha	4.5	4.5
898	1st Lane of Anura Mawatha	4.5	4.5
899	The by-Road connected to Anura Mawatha	4.5	4.5
900	The remaining portion of Delgahawatta Road (to Madiwela Road through the field)	6	4.5
901	The Road from Asst. No. 293 to Asst. No. 293/24	6	4.5
902	The Road from Asst. No. 385 to 383/22	3.6,4.5	4.5
903	The Road from Asst. No. 256 to 256/7	4.8	4.5
904	The Road from the house of Mr. Somalin to the house of Mr. H. W. Chandrasiri	4.5	4.5
905	The Road from near Bandularama which turns to the Temple Road of Thalapathpitiya near the house of Somalin	3	4.5
906	The Road to Asst. No. 207/37 of Cemetery Road, Thalapathpitiya (portion up to Bandularama Temple)	6	4.5
907	The by-Road from Temple Road, Thalapathpitiya to Asst. No. 185 – 185/32 of Cemetery	4.8	4.5
908	The Road near the house of Mr. Sarath Perera from Asst. No. 165 to 165/10 in front of Amaratunga Mawatha	6	4.5
909	The Road near Swarnalanka Fireworks Industry of Thalapathpitiya Road to Asst. No. 94/24	3,3.6	4.5
910	The Road connecting School Lane of Thalapathpitiya and Samagi Mawatha near Siddhartha College	6	4.5
911	The Road from the house of Dr. Salamon to the house of Mr. Keerthinanda	3	4.5
912	The by-Road at the end of School Place	4.5	4.5
913	The Road located near Suhada Place	7.6	4.5
914	The Road near Delgahawatta Road	6	4.5

Ref. No.	Name of the Road	Width (m)	Building Line Width (m)
915	The Road from Thalapathpitiya Road to the house of Mr. Ratnayake	6	4.5
916	The Road from Thalapathpitiya Road to the Land of Mr. Clarence Wijewardena	6	4.5
917	Daham Mawatha of Thalapathpitiya located near Daham Madura	4.5	4.5
918	Udeni Watta from Asst. No. 25 to 425/35	6	4.5
919	The Road from Asst. No. 423/7 to 423/25, Delgahawatta	6,7.6	4.5
920	The Road from Asst. No. 419/3 to Asst. No. 419/18 (The Road near the shop of Podi Mahatha). This is a road extending from Old Kottawa Road (from Kotte Urban Council boundary)	3,4.5,6	4.5
921	The remaining portion of Watkeyyawala Road	6	4.5
922	The Road from Asst. No. 23/2 to 23/36 (near Field)	3.6	4.5
923	From Asst. No. 10 to 10/4	3,3.6	4.5
924	The Road from No. 11/1 to No. 11/13 (The Road near the house of Mr. Wilson)	4.5,6	4.5
925	The by-Road from Asst. No. 20/1 to 20/18	3.6	4.5
926	The Road from Asst. No. 49/A to 49/36 (The Road near wood shed)	6	4.5
927	The Road near the Shop of Mr. Jayasekara from Asst. No. 50 to Asst. No. 51/16	6	4.5
928	The by-Road from Asst. No. 58 to Asst. No. 58/2	3.6	4.5
929	Ramanayake Mawatha (The Road from the meeting point of Kumbukgahapokuna Road and Amaratunga & Samaratunga Mawatha to the field)	4.5	4.5
930	The by-Road from Asst. No. 48 to Asst. No. 48/7 (The Road extending from Kumbukgahapokuna Road)	6	4.5
931	The by-Road between 30' and 20'	4.5	4.5
932	The Road from No. 64 to No. 66 (Lot No. 29 to Lot No. 72)	6	4.5
933	The Road from Jaya Road to Lot No. 66	6	4.5
934	The by-Road from Lot No. 11 to Lot No. 35	9	4.5
935	The Main Road within the Housing Scheme of Judges of Jaya Road, Udahamulla (The Road from Temple Road, Thalapathpitiya to Lot No. 20 near Jaya Road, which has been reserved for public activities)	9	4.5
936	The by-Road off Station Road which starts at Buwanekaba Primary School bearing Asst. No. 7/9 of Station Road	4.5	4.5
937	The Road in front of Temple Road, Pamunuwa Asst. No. 43/8	4.5	4.5
938	The Road in front of Delgahawatta of Hospital Road, Pamunuwa - Asst. No. 318 Asst. No. 12/11B	4.5	4.5
939	Delgodawatta Road of New Hospital Road, Pamunuwa Asst. No. 23- 16/23	4.5	4.5
940	1st Lane of Gramber watta – from Asst. No. 25/59 to 25/18	4.5	4.5
941	From Asst. No. 25/31 to Asst. No. 25/31E of the Road connecting Pamunuwa Road and Dambahena Road	4.5	4.5
942	3rd Lane of Gramber watta – Asst. No. 25/57 - 25/59/59	4.5	4.5

Ref. No.	Name of the Road	Width (m)	Building Line Width (m)
943	The by-Road of Dambahena Road – Asst. No. 186	4.5	4.5
944	The by-Road of Dambahena Road – Part (I) Asst. No. 63/13 - 63/19, Part (II) Asst. No. 63/15 - 63/17	4.5,6	4.5
945	Starting from Asst No. – 25E of 2nd Lane of Dambahena Road to 25 /3F	6	4.5
946	The by-Road connecting to Delgahawatta Road 230/10	3	4.5
947	The Road start at Asst. No. 40 in front of Vanatha Road off Pamunuwa Road to Asst. No. 32/6	6	4.5
948	2nd Lane of Gramber Watta, which connects the Pamunuwa Road and Dambahena Road	4.5	4.5
949	The end part of the Road of 2nd Lane, Dambahena. Asst. No. 25/E	4.5	4.5
950	The Road starts at Asst. No. 43 in front of Dambahena Salmal Uyana Main Road (2nd Lane of Gramber Estate)	4.5	4.5
951	The Road near Asst. No. 62 of Dambahena Road - Asst. No. 232/4 of Temple Lane	3	4.5
952	The Road starts at Asst. No. 63/10 of Dambahena Road	3	4.5
953	The Road near the house of Mr. Jayatissa Boralugoda of Dambahena Road - Asst. No. 189/4B of Dambahena Road	4.5	4.5
954	Eksath Mawatha of Devala Road of Pamunuwa - Asst. No. 35	3	4.5
955	The Road starts at Asst. No. 94 of Devala Road, Pamunuwa – Asst. No. 21 of Vihara Mawatha	3	4.5
956	2nd Lane of Temple Road in front of Dambahena Road	4.5	4.5
957	2nd Lane of Temple Lane Asst. No. 60/47 –Asst. No. 66/22	6	4.5
958	1st Lane of Temple Lane - Asst. No. 60/38 – 222/3	6	4.5
959	The by-Road starts at Asst. No. 104/1 of Temple Road to Asst. No. 108/3 and the remaining portion from Asst. No. 108/5 to Asst. No. 108/4	3.6	4.5
960	The Road starts from Asst. No. 104/1 of Temple Road to Asst No. 108/3	6	4.5
961	From Asst. No. 130/1 to Asst. No. 130/8 of 5th Lane of Temple Road	6	4.5
962	From Asst. No. 110/1 to Asst. No. 112/2A of Thalgahawatta Road of Temple Road (4th Lane)	6	4.5
963	1st Lane of Temple Road which starts at Asst. No. 8/31 of Temple Road	4.5	4.5
964	The Road in front of Nalandarama Road starts at Asst. No. 188/22 of Pathiragoda Road	4.5	4.5
965	Araliya Uyana Cross Road Asst. No. 16 – Asst.No. 5D	6	4.5
966	From Asst. No. 4A to Asst. No. 78 of 5th Lane of Araliya Uyana	6	4.5
967	From Asst. No. A2 of 4th Lane of Araliya Uyana upto Public bathing well of Araliya Uyana	6	4.5
968	From 3rd Lane of Araliya Uyana off Araliya Uyana Main Road upto Grama Sanwardana Road, Depanama	6	4.5
969	From Asst. No. 34 to Asst. No. 14 of 2nd Lane off	6	4.5

Ref. No.	Name of the Road	Width (m)	Building Line Width (m)
	Araliya Uyana		
970	From Asst. No. 36 to Asst. No. 43 of 1st Lane off Araliya Uyana	6	4.5
971	From Asst. No. 63/16 to Asst. No. 21 of the by-Road connecting 2nd Lane and 3rd Lane of Kandahenawatta	6	4.5
972	From Asst. No. 55/18 to Asst. No. 65/9 of the by-Road connecting 2nd Lane and 3rd Lane of Kandahenawatta -	6	4.5
973	From Asst. No. 55/23 to Asst. No. 65/6 the by-Road connecting 2nd Lane and 3rd Lane of Kandahenawatta From Asst. No. 55/23 to Asst. No. 65/6	6	4.5
974	The by-Road of Kandahenawatta Main Road - Asst. No. 78 4th Lane of Kandahenawatta	6	4.5
975	The Road in front of Kandahenawatta 5th Lane off Kandahenawatta Main Road which starts at Asst. No. 102/8	6	4.5
976	From Asst. No. 35 to Asst. No. 222/25th of Kandahenawatta 5th Lane	6	4.5
977	Kandahenawatta 3rd Lane off Kandahenawatta Main Road which starts at Asst. No. 35	6	4.5
978	From Asst. No. 65 to Asst. No. 21 of Kandahenawatta 3rd Lane	6	4.5
979	From Asst. No. 55 to Asst. No. 65/16 of Kandahenawatta 2nd Lane	6	4.5
980	From Asst. No. 43 to Asst. No. 42/31 of Kandahenawatta 1st Lane	6	4.5
981	The by-Lane of Depanama Road, Polwatta Asst. No. 115 of Polwatta Government College	4.5	4.5
982	From Asst. No. 17/8 to Asst. No. 1B of by-Lane connected to by-Lane of Polwatta Road	4.5	4.5
983	From Asst. No. 21 of the by-Lane of Polwatta Road upto Asst. No.17/15 Bomaluwawatta boundary	4.5	4.5
984	From Asst. No. 382/19B to Asst. No. 23/38 of Saman Uyana	4.5	4.5
985	From Asst. No. 62 to Asst. No. 58/19 of Weera Mawatha	4.5	4.5
986	From Asst. No. 155 of Weera Mawatha upto Galauda Temple of Weera Mawatha	3	4.5
987	Asst. No. 190 of Weera Mawatha upto Asst. No. 90/57 of Anularama Road	4.5	4.5
988	From Asst. No. 175/38 to Asst. No. 195/12 of Weera Mawatha	3	4.5
989	From Asst. No. 190 to Asst. No. 195/17 of Weera Mawatha	3	4.5
990	From Asst. No. 90 to Asst. No. 88/20 of Weera Mawatha	-	4.5
991	From Asst. No. 119/A of Borella Road to Araliya Uyana Cross Road	4.5	4.5
992	From Asst. No. 94/28 to Asst. No. 94/10 of Borella Road	6	4.5
993	From Asst. No. 196 to Asst. No. 196/20 of Borella Road	6	4.5

Ref. No.	Name of the Road	Width (m)	Building Line Width (m)
994	From Asst. No. 222 of Borella Road to Samagi Mawatha of Depanama	4.5	4.5
995	From Asst. No. 225 to Asst. No. 225/1 of Borella Road	3	4.5
996	From Asst. No. 278 to Asst. No. 278/10 of Borella Road	4.5	4.5
997	From Asst. No. 94 to Asst. No. 98/90 of Jambugasmulla Mawatha	5.1	4.5
998	From Asst. No. 41/1 to Asst. No. 41/1 of Papiliyana Road	6	4.5
999	From Asst. No. 25 of Walawwatta Roa to Papiliyana Road	6	4.5
1000	From Asst. No. 34/1 to Asst. No. 34/4 of Walawwatta Road	6	4.5
1001	From Asst. No. 61/5 to Asst. No. 51/3 of Kesbawa Road	6	4.5
1002	From Asst. No. of Old Kesbawa Road	4.5	4.5
1003	From Asst. No. 104 to Asst. No. 104/15 of Rubberwatta Road	3	4.5
1004	Frm Asst. No. 88 to Asst. No. 98/90 of Rubberwatta Road	3.6	4.5
1005	From Asst. No. 75/1 to 75/7 of Vanatha Road	4.5	4.5
1006	From Asst. No. 21 of Galhena Road to Asst. No. 41/10 of Seretha Mawatha	4.5	4.5
1007	From Asst. No. 63 – Asst. No. 59/7 of Pasal Mawatha	5.1	4.5
1008	From Asst. No. 401 to Asst. No 397 of High Level Road	6	4.5
1009	Rajamaha Vihara Road	4.5	4.5
1010	From Asst. No. 71 to Asst. No. 54/1 of Isipathana Road	6	4.5
1011	From Asst. No. 31 to Asst. No. 29/5 of Ancient Road	3,3.6	4.5
1012	1st Lane of Purana Road	6	4.5
1013	Gramodaya Mawatha off Waththegedara Road	4.5	4.5
1014	Kumudu Mawatha off WaththegedaraRoad	6	4.5
1015	From Asst. No. 155 to Asst. No. 157/3 of Waththegedara Road	3,4.5	4.5
1016	From Asst No. 10 to Asst. No. 10/6 of Katuwawala Road	6	4.5
1017	From Asst No. 20 to Asst. No. 20/20 of Katuwawala Road	6	4.5
1018	From Asst No. 26 to Asst. No. 26/10 of Katuwawala Road	6	4.5
1019	From Asst No. 28/6 to Asst. No. 30 of Katuwawala Road	6	4.5
1020	Katuwawala Junior School, Ambagahapura	6	4.5
1021	From Asst. No.97 of Daham Mawatha to Katuwawala Road	6	4.5
1022	1st Lane of Daham Mawatha	4.5	4.5
1023	From Asst. No. 87 to Asst. No. 476/1 of Daham Mawatha	6	4.5
1024	From Asst. No. 68 to Asst. No. 68/26 of Kohila Kotowa Road	4.5	4.5
1025	From Asst. No. 42/29 to Asst. No. 46/10 of Thappawatta Road	6	4.5
1026	From Asst. No. 56 to Asst. No. 58/17 of Neelammahara Road	4.5	4.5
1027	From Asst. No. 43 to Asst. No. 45/10B of Nallawatta Road	3.6,4.5	4.5
1028	From Asst. No. 18 of Vidyakara Mawatha (Vidyakara	4.5,6	4.5

Ref. No.	Name of the Road	Width (m)	Building Line Width (m)
	Road)		
1029	From Asst. No. 72 to Asst. No. 72/10 of Piliyandala Road	4.5	4.5
1030	The 1st by-Lane near Mahameghawatta Temple	4.5	4.5
1031	From Asst. No. 50/24 to Asst. No. 55/1 of Mahameghawatta	3	4.5
1032	From Asst. No. 64 to Asst. No. 64/2 of Mahameghawatta	3	4.5
1033	From Asst. No. 56 to Asst. No. 62 Mahameghawatta	3	4.5
1034	Payan Mahameghawatta Lane near Asst. No. 58	6	4.5
1035	The Road near No.71 of Dehiwela Road	4.5	4.5
1036	The Road near No. 25 of Piliyandala Road	6	4.5
1037	Nugagaha Place	6	4.5
1038	The Road near No. 267/1 of Piliyandala Road	6	4.5
1039	Asst. No. 169 of Piliyandala Road	6	4.5
1040	Asst. No. 191 of Piliyandala Road	6	4.5
1041	Asst. No. 201 of Piliyandala Road	6	4.5
1042	Asst. No. 295 of Piliyandala Road	3	4.5
1043	Asst. No. 301 of Piliyandala Road	4.5	4.5
1044	Asst. No. 309 of Piliyandala Road	6	4.5
1045	The Road near No. 134 of High Level Road (Avissawella Road)	6	4.5
1046	The Road near 140 of High Level Road	6	4.5
1047	The Road near 167 of High Level Road	3	4.5
1048	The Road near 140 of High Level Road	3	4.5
1049	Weera Mawatha	3	4.5
1050	The Road near Asst. No. 25 of Gammana Road	3	4.5
1051	The Road near Asst. No. 35 of Gammana Road	4.5	4.5
1052	The Road near Asst. No. 46 of Gammana Road	4.5	4.5
1053	The Road near Asst. No. 51 of Gammana Road	3	4.5
1054	The Road near Asst. No. 52 of Gammana Road	4.5	4.5
1055	The Road near Asst. No. 64 of Gammana Road	4.5	4.5
1056	2nd Lane of Gammana Road	4.5	4.5
1057	From starting point of 2nd Lane of Dambahene Road (Asst. No. 25/E) toast. No. 25/3F	6	4.5
1058	The by-Road off Dambahena Road	-	4.5
1059	Part 1 (Asst. No. 63/13 to Asst. No. 63/19)	6	4.5
1060	Part 2 (Asst. No. 63/15 to Asst. No. 63/17)	4.5	4.5
1061	The by-Road that falls off Dambahena Road	4.5	4.5
1062	3rd Lane of Gambarwatta (Asst. No. 25/37 to Asst. No. 25/59)	4.5	4.5
1063	The Road from Asst. No. 25/31 to 25/32E connected to Dambahena Road off Pamunuwa Road	4.5	4.5
1064	1st Lane of Gambarwatta (Asst. No. 25/59 to Asst. No. 25/18)	4.5	4.5
1065	From Asst. No. 23 to Asst. No. 16/23 of Delgodawatta Road off New Hospital Road, Pamunuwa	4.5	4.5
1066	The Road from Asst. No. 18 to Asst. No. 112/11B in front of Delgoda Road off New Hospital Road, Pamunuwa	4.5	4.5

Ref. No.	Name of the Road	Width (m)	Building Line Width (m)
1067	From Asst. No. 43 to Asst. No. 43/8 of New Hospital Road, Pamunuwa	4.5	4.5
1068	The by-Road of Station Road, Maharagama which starts from No. 7/9 Buwanekaba Primary School of Station Road	4.5	4.5
1069	From Asst. No. 18/5 of the by-Road of Borella Road to Asst. No. 86/8 of the by-Road of Araliya Uyana off Borella Road	3	4.5
1070	From Asst. No. 15/5 of Borella Road to Asst. No. 181/11 of the Remaining portion of by-Road which starts from 181/4	3	4.5
1071	The Road from Asst. No. 107/1 to Asst. No. 107/12 of Vanatha Road, Paminuwa	4.5	4.5
1072	The Road extending from Asst. No. 34 to Asst. No. 38 of Mibindu Mawatha, Mirihana	3	4.5
1073	From Asst. No. 31 to Asst.No. 31/11 of 2nd Lane of Rubberwatta Road		4.5
1074	Jammbugasmulla Road	6	4.5

The current building limits which are being implemented by the Maharagama Urban Council will be implemented for the the Roads which are not included above but are within the limits of the Maharagama Urban Council.

Reservations for Canals, Lakes

1. Diyawanna Oya : 15 m from the boundary of the Bank
2. Katu Ela : 3 m from the boundary of the Bank
3. Boralesgamuwa Lake : 09 m from the boundary of the Bank

I. Any construction will not be allowed within the reservation of Canals and Lakes

II. Recommendation of the Irrigation Department and Sri Lanka Land Reclamation and Development Corporation should be obtained.

III. In addition to the above reserves, a reservation of half of the width of the canal or waterway should be maintained from the bank for all other canals and waterways.

Annexure IV

Zoning Boundaries

Section A

Special Residential Zone I		
North	:	Diyawanna Oya Wetland
East	:	Diyawanna Oya Wetland
South	:	Diyawanna Oya wetland boundary area to the north, east and west with a radius of 500 m. from the Parlamant building
West	:	Diyawanna Oya Wetland

No	Latitude	Longitude
1	6.882762	79.92117
2	6.88273	79.92112
3	6.882589	79.92087
4	6.882582	79.92086
5	6.882552	79.92081
6	6.8824	79.92048
7	6.882274	79.92013
8	6.882136	79.91961
9	6.882067	79.91912
10	6.882049	79.91879
11	6.882051	79.91852
12	6.882104	79.91798
13	6.882221	79.91744
14	6.882318	79.91716
15	6.882371	79.91701
16	6.882427	79.91681
17	6.882454	79.91684
18	6.882499	79.91686
19	6.882557	79.91688
20	6.882604	79.91688
21	6.882658	79.91688
22	6.882693	79.91688
23	6.882732	79.91693
24	6.882745	79.91697
25	6.882754	79.917
26	6.88277	79.91702
27	6.8828	79.91704
28	6.882819	79.91706
29	6.882944	79.9172
30	6.883114	79.91742
31	6.883167	79.91751
32	6.88311	79.91754
33	6.883081	79.91758
34	6.883091	79.91761
35	6.8831	79.91765
36	6.883095	79.91767
37	6.883089	79.91771
38	6.883093	79.91773
39	6.883213	79.91766
40	6.883252	79.91764
41	6.883305	79.9177
42	6.883304	79.91773
43	6.883306	79.91777
44	6.883324	79.91778
45	6.883351	79.91777
46	6.883376	79.91776
47	6.883407	79.91776
48	6.883466	79.91784
49	6.88352	79.9179
50	6.883443	79.91796
51	6.883483	79.91803
52	6.883523	79.91808
53	6.883554	79.91813
54	6.883584	79.91815
55	6.883614	79.91814
56	6.883659	79.91817
57	6.883683	79.91816
58	6.883713	79.91817
59	6.883749	79.91823
60	6.883775	79.91826
61	6.8838	79.91829
62	6.883816	79.9183
63	6.883817	79.91827
64	6.883901	79.91847
65	6.883899	79.91849
66	6.883894	79.91859
67	6.883899	79.91862
68	6.883933	79.91884
69	6.883921	79.91893
70	6.883914	79.91899
71	6.883904	79.9191
72	6.883901	79.91924
73	6.883899	79.91939
74	6.883911	79.91962
75	6.883918	79.91983
76	6.883919	79.92004
77	6.883916	79.92012
78	6.883911	79.92028
79	6.883898	79.92044
80	6.883881	79.92052
81	6.883861	79.92061
82	6.883832	79.92071
83	6.883756	79.92082
84	6.883721	79.92083
85	6.88369	79.92084
86	6.883627	79.92085
87	6.883539	79.92092
88	6.88345	79.92097
89	6.883302	79.92101
90	6.883185	79.92104
91	6.883076	79.92105
92	6.882895	79.92112
93	6.882781	79.92117
94	6.882762	79.92117

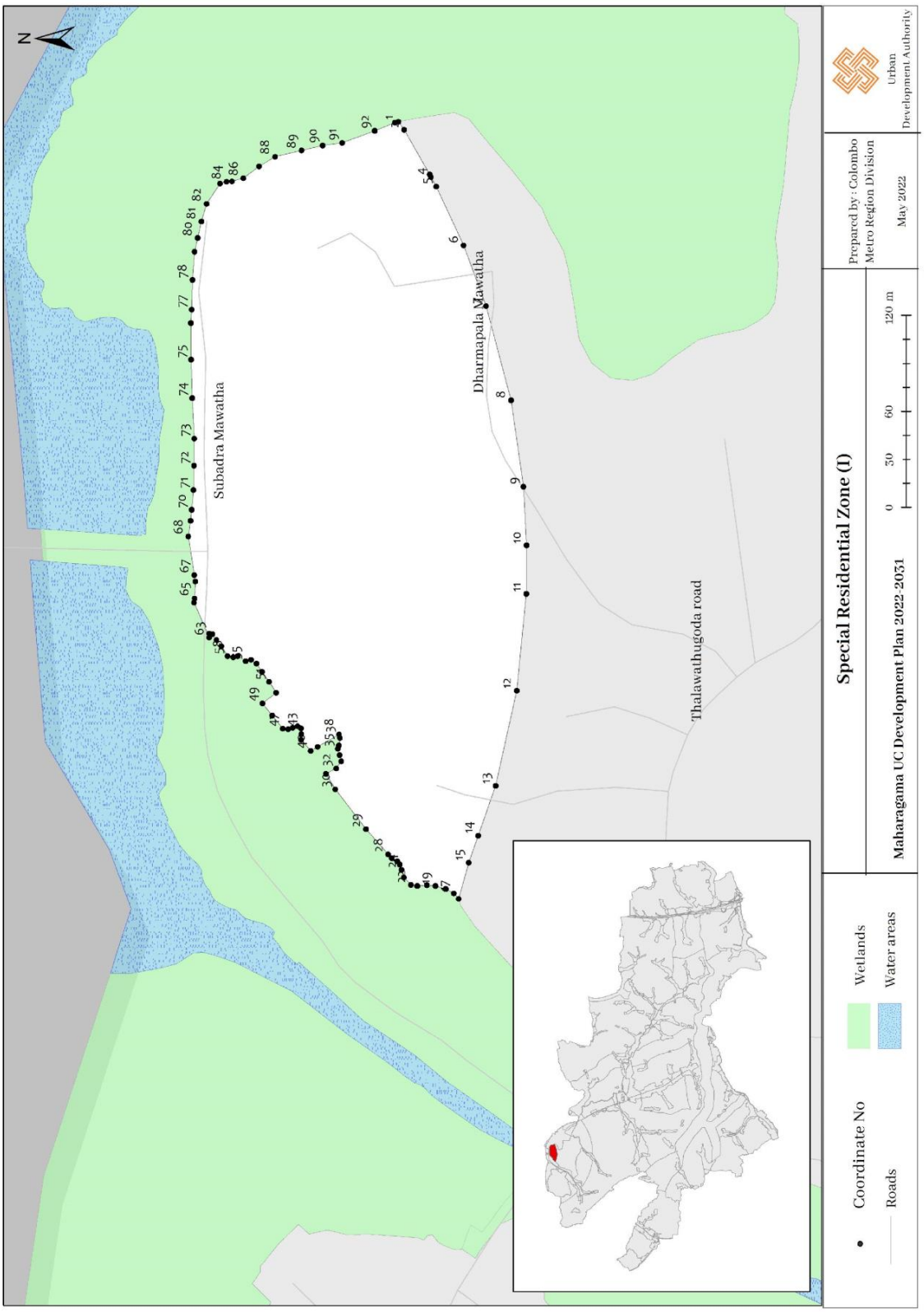
N
Subadra Mawatha
Dharmapala Mawatha
Thalawathugoda road
Special Residential Zone (I)
Maharagama UC Development Plan 2022-2031
Prepared by: Colombo Metro Region Division
May 2022
Urban Development Authority
0 30 60 120 m
Coordinate No
Roads
Wetlands
Water areas

Special Residential Zone II		
North	:	The last boundary of the area with a radius of 500 m of Diyawanna Oya wetland and Special Residential Zone I
East	:	Travel south along Kurunduwatta Road and along Janatha Mawatha to the point where it meets Raja Maha Vihara Road
South	:	Starting from the point where the western boundary ends below, travel along Janatha Mawatha, along Raja Maha Vihara Road to Bodhiya Road, and after walking along that road for about 352 meters, take the road to the left to Madivela Road, and from there along Dhammarathana Mawatha to Uthuttha Road, along that road through Thalawathugoda Pitakotte road up to the Kimbulawala junction
West	:	From the border of Diyavanna Oya Wetland, travel about 320 meters along the Kuruduwatta road through Thalawathugoda Pitakott road and from there to Janatha Mawatha.

No	Latitude	Longitude	No	Latitude	Longitude	No	Latitude	Longitude
1	6.87635	79.9228	20	6.878951	79.92868	39	6.880523	79.92561
2	6.87635	79.9228	21	6.878995	79.92875	40	6.880521	79.92562
3	6.876418	79.92282	22	6.879013	79.92879	41	6.8805	79.92562
4	6.87827	79.92933	23	6.879116	79.92902	42	6.880488	79.92565
5	6.878097	79.92919	24	6.879124	79.92915	43	6.880436	79.92571
6	6.878101	79.92919	25	6.879124	79.92915	44	6.880326	79.92578
7	6.878153	79.92919	26	6.879121	79.92929	45	6.880209	79.92585
8	6.878196	79.92919	27	6.87912	79.92933	46	6.880109	79.92591
9	6.878231	79.92917	28	6.879106	79.92941	47	6.880087	79.92592
10	6.87827	79.92912	29	6.879098	79.92944	48	6.879973	79.92598
11	6.878428	79.92897	30	6.879053	79.92958	49	6.879857	79.92605
12	6.878522	79.92886	31	6.878998	79.92983	50	6.879725	79.92612
13	6.878588	79.92879	32	6.878989	79.92986	51	6.879677	79.92614
14	6.878673	79.92871	33	6.878987	79.92986	52	6.879628	79.92617
15	6.878732	79.92863	34	6.878858	79.92977	53	6.879536	79.92622
16	6.878772	79.9286	35	6.880537	79.9255	54	6.879472	79.92625
17	6.878809	79.92859	36	6.880509	79.92556	55	6.879448	79.92626
18	6.878847	79.9286	37	6.880536	79.92561	56	6.879424	79.92627
19	6.878891	79.92862	38	6.880539	79.92561	57	6.879407	79.92628

No	Latitude	Longitude	No	Latitude	Longitude	No	Latitude	Longitude
58	6.879354	79.92631	90	6.877731	79.9267	122	6.876932	79.92653
59	6.879267	79.92633	91	6.877708	79.92669	123	6.876976	79.9263
60	6.879177	79.92637	92	6.877703	79.92669	124	6.876986	79.92625
61	6.879144	79.92639	93	6.877636	79.92669	125	6.877218	79.9258
62	6.879092	79.92641	94	6.877628	79.9267	126	6.877365	79.92547
63	6.879087	79.92641	95	6.877612	79.9267	127	6.877663	79.92502
64	6.87899	79.92647	96	6.877577	79.92672	128	6.877681	79.92499
65	6.878915	79.92649	97	6.877568	79.92673	129	6.877813	79.92474
66	6.87883	79.92654	98	6.877531	79.92673	130	6.878003	79.92435
67	6.878747	79.92655	99	6.877528	79.92674	131	6.878024	79.9243
68	6.87866	79.92654	100	6.877519	79.92674	132	6.878211	79.92385
69	6.878569	79.92649	101	6.877507	79.92674	133	6.878326	79.92355
70	6.878487	79.92649	102	6.877489	79.92676	134	6.878363	79.92344
71	6.878483	79.92649	103	6.877472	79.92679	135	6.878389	79.92328
72	6.878464	79.92649	104	6.877409	79.92682	136	6.878371	79.92323
73	6.87844	79.92652	105	6.877359	79.92682	137	6.878503	79.9232
74	6.878415	79.92655	106	6.877322	79.9268	138	6.878525	79.92319
75	6.878402	79.92656	107	6.877304	79.92678	139	6.878547	79.92319
76	6.878358	79.92657	108	6.877278	79.9267	140	6.878582	79.92321
77	6.878248	79.92655	109	6.877246	79.92669	141	6.878605	79.92323
78	6.878175	79.92653	110	6.877181	79.9267	142	6.878603	79.92324
79	6.878099	79.92654	111	6.877171	79.92671	143	6.878615	79.92328
80	6.878097	79.92654	112	6.877158	79.92671	144	6.878685	79.9233
81	6.878075	79.92655	113	6.877097	79.92673	145	6.87877	79.92331
82	6.878018	79.92662	114	6.877045	79.92674	146	6.878929	79.92336
83	6.878006	79.92663	115	6.877001	79.92676	147	6.879038	79.92342
84	6.87798	79.92665	116	6.877002	79.92674	148	6.879096	79.92347
85	6.877965	79.92668	117	6.876975	79.92676	149	6.879199	79.92354
86	6.877957	79.92668	118	6.876917	79.92681	150	6.879329	79.92359
87	6.877954	79.92668	119	6.876882	79.92682	151	6.879449	79.92363
88	6.877879	79.92671	120	6.876884	79.92677	152	6.87962	79.9237
89	6.877791	79.92672	121	6.876911	79.92663	153	6.879788	79.92377

No	Latitude	Longitude	No	Latitude	Longitude	No	Latitude	Longitude
154	6.879947	79.92384	186	6.87723	79.92624	218	6.880614	79.92527
155	6.88004	79.92392	187	6.877187	79.92639	219	6.880593	79.92547
156	6.880091	79.92398	188	6.877164	79.92652	220	6.882121	79.92089
157	6.880148	79.92408	189	6.877225	79.92652	221	6.881962	79.92068
158	6.880154	79.9242	190	6.877456	79.92641	222	6.881918	79.92058
159	6.880115	79.9243	191	6.877721	79.9263	223	6.881874	79.9205
160	6.879985	79.92443	192	6.87783	79.92621	224	6.881842	79.92044
161	6.879905	79.92447	193	6.878013	79.92609	225	6.881817	79.92034
162	6.879899	79.92447	194	6.878122	79.92604	226	6.88179	79.92018
163	6.879801	79.92453	195	6.87823	79.92599	227	6.881756	79.91995
164	6.879714	79.92458	196	6.878375	79.92594	228	6.881686	79.91982
165	6.879591	79.92465	197	6.878456	79.92589	229	6.881577	79.91973
166	6.87946	79.92471	198	6.878583	79.92582	230	6.881457	79.91972
167	6.879334	79.92473	199	6.878736	79.92577	231	6.88135	79.91975
168	6.879242	79.92473	200	6.878893	79.92568	232	6.881234	79.91985
169	6.879167	79.92476	201	6.87901	79.92562	233	6.881091	79.91995
170	6.879085	79.92485	202	6.879084	79.92553	234	6.881014	79.91997
171	6.878999	79.92494	203	6.879206	79.92543	235	6.88092	79.91999
172	6.878836	79.9251	204	6.879317	79.92532	236	6.880839	79.92001
173	6.878748	79.92518	205	6.879457	79.92524	237	6.880756	79.92005
174	6.878698	79.92525	206	6.879605	79.92514	238	6.880701	79.9201
175	6.878558	79.92539	207	6.879701	79.92505	239	6.880667	79.92015
176	6.878464	79.92546	208	6.87981	79.92496	240	6.880655	79.92026
177	6.878402	79.92551	209	6.879875	79.92492	241	6.880647	79.92037
178	6.878309	79.92554	210	6.879994	79.92486	242	6.880665	79.92052
179	6.878159	79.9256	211	6.880071	79.92484	243	6.880651	79.92062
180	6.877952	79.92565	212	6.880191	79.92483	244	6.880619	79.92081
181	6.877761	79.92571	213	6.880391	79.92482	245	6.880607	79.92095
182	6.877608	79.92576	214	6.880532	79.92481	246	6.880592	79.92113
183	6.87747	79.92581	215	6.880615	79.92483	247	6.880583	79.92124
184	6.877436	79.92585	216	6.880638	79.92491	248	6.88055	79.92137
185	6.877306	79.92607	217	6.880629	79.92504	249	6.880532	79.92151

No	Latitude	Longitude	No	Latitude	Longitude	No	Latitude	Longitude
250	6.880531	79.92161	282	6.878564	79.92316	314	6.876427	79.92277
251	6.880532	79.92162	283	6.878533	79.92316	315	6.876427	79.9227
252	6.880541	79.92172	284	6.87851	79.92316	316	6.876426	79.92262
253	6.880611	79.92177	285	6.878357	79.9232	317	6.876424	79.9226
254	6.880621	79.92193	286	6.878355	79.9232	318	6.876409	79.92241
255	6.880569	79.92204	287	6.878322	79.92322	319	6.876398	79.92231
256	6.880485	79.92212	288	6.878284	79.92322	320	6.876363	79.92198
257	6.880378	79.92215	289	6.878226	79.92322	321	6.876362	79.92194
258	6.880212	79.92215	290	6.878191	79.92321	322	6.876376	79.92181
259	6.880018	79.92214	291	6.878163	79.9232	323	6.876377	79.92162
260	6.879778	79.92211	292	6.877959	79.92309	324	6.876371	79.92155
261	6.879676	79.92209	293	6.877931	79.92307	325	6.876359	79.92141
262	6.879391	79.92206	294	6.877741	79.92282	326	6.87635	79.92136
263	6.87921	79.92203	295	6.877717	79.9228	327	6.876339	79.92131
264	6.879097	79.92201	296	6.877686	79.92278	328	6.876318	79.92126
265	6.879015	79.92198	297	6.877648	79.92277	329	6.876304	79.92124
266	6.878998	79.92199	298	6.87756	79.92275	330	6.876175	79.92106
267	6.878978	79.922	299	6.877469	79.92274	331	6.876082	79.9209
268	6.878967	79.92213	300	6.877389	79.92273	332	6.875925	79.92063
269	6.878941	79.92221	301	6.877309	79.92273	333	6.875891	79.92058
270	6.878915	79.92222	302	6.877222	79.92275	334	6.87572	79.92033
271	6.878886	79.92225	303	6.87717	79.92277	335	6.875718	79.92031
272	6.878837	79.92238	304	6.877145	79.92277	336	6.875731	79.92028
273	6.878786	79.9226	305	6.876991	79.92284	337	6.875837	79.92014
274	6.878736	79.92277	306	6.876955	79.92285	338	6.875837	79.92013
275	6.878712	79.92287	307	6.876876	79.92285	339	6.875838	79.92011
276	6.878663	79.923	308	6.876719	79.92284	340	6.87582	79.92008
277	6.878641	79.92313	309	6.876561	79.92282	341	6.875783	79.92003
278	6.87861	79.92319	310	6.876485	79.92281	342	6.876017	79.91978
279	6.87861	79.92319	311	6.87648	79.9228	343	6.876046	79.91973
280	6.878609	79.9232	312	6.876452	79.9228	344	6.876116	79.91961
281	6.878597	79.92319	313	6.876434	79.92278	345	6.876079	79.91957

No	Latitude	Longitude	No	Latitude	Longitude	No	Latitude	Longitude
346	6.876045	79.91955	378	6.877452	79.91275	410	6.878602	79.91441
347	6.876049	79.91954	379	6.877582	79.91261	411	6.878649	79.91445
348	6.875991	79.91948	380	6.877694	79.91251	412	6.878728	79.9145
349	6.875951	79.91944	381	6.877715	79.91251	413	6.878765	79.91453
350	6.87614	79.91921	382	6.877807	79.91256	414	6.878788	79.91457
351	6.876282	79.91897	383	6.877866	79.91259	415	6.878808	79.91461
352	6.876435	79.91867	384	6.877867	79.91259	416	6.878849	79.91467
353	6.876703	79.91827	385	6.877882	79.9126	417	6.878884	79.9147
354	6.876959	79.91796	386	6.877919	79.91262	418	6.878938	79.91474
355	6.877031	79.91777	387	6.87795	79.91264	419	6.879008	79.91478
356	6.877177	79.9175	388	6.878001	79.91269	420	6.8791	79.91481
357	6.877149	79.91741	389	6.878058	79.91275	421	6.879144	79.91483
358	6.877113	79.9173	390	6.878106	79.91281	422	6.879197	79.91481
359	6.877066	79.91717	391	6.878151	79.91286	423	6.879296	79.91484
360	6.877122	79.91699	392	6.878186	79.91288	424	6.879552	79.91485
361	6.877179	79.91679	393	6.878206	79.91292	425	6.879592	79.91488
362	6.877225	79.91656	394	6.87823	79.91297	426	6.879649	79.91491
363	6.877262	79.91631	395	6.878259	79.91303	427	6.879773	79.91496
364	6.877262	79.91603	396	6.878284	79.91306	428	6.879973	79.91502
365	6.877196	79.91574	397	6.878305	79.91309	429	6.880159	79.9151
366	6.87718	79.91564	398	6.878448	79.91337	430	6.880334	79.91516
367	6.877167	79.91555	399	6.878454	79.91356	431	6.880478	79.91521
368	6.877196	79.91523	400	6.878467	79.91368	432	6.880575	79.91524
369	6.877174	79.91477	401	6.878423	79.91401	433	6.880696	79.91526
370	6.87713	79.91463	402	6.878386	79.91414	434	6.880774	79.91528
371	6.87706	79.9144	403	6.878377	79.91417	435	6.880875	79.9153
372	6.876925	79.91397	404	6.878376	79.91417	436	6.880914	79.91531
373	6.876805	79.91356	405	6.87834	79.91417	437	6.880965	79.91532
374	6.876791	79.91351	406	6.878325	79.91419	438	6.881028	79.91532
375	6.876684	79.91338	407	6.878338	79.91422	439	6.88109	79.91534
376	6.876883	79.91327	408	6.878462	79.9143	440	6.881128	79.91537
377	6.877127	79.91308	409	6.878524	79.91435	441	6.881177	79.91541

No	Latitude	Longitude	No	Latitude	Longitude	No	Latitude	Longitude
442	6.881221	79.91545	474	6.882371	79.91701	506	6.884144	79.91282
443	6.881276	79.9155	475	6.882318	79.91716	507	6.884099	79.91289
444	6.881385	79.91557	476	6.882221	79.91744	508	6.884047	79.91301
445	6.881452	79.91561	477	6.882104	79.91798	509	6.884024	79.91306
446	6.881489	79.91564	478	6.882051	79.91852	510	6.884006	79.91309
447	6.88151	79.91565	479	6.882049	79.91879	511	6.883941	79.91308
448	6.88153	79.91565	480	6.882067	79.91912	512	6.883919	79.91317
449	6.88169	79.91582	481	6.882136	79.91961	513	6.883861	79.91318
450	6.881685	79.91583	482	6.882274	79.92013	514	6.883831	79.91326
451	6.881653	79.9159	483	6.8824	79.92048	515	6.883798	79.91327
452	6.881637	79.91593	484	6.882552	79.92081	516	6.883773	79.91334
453	6.881623	79.916	485	6.882582	79.92086	517	6.883746	79.91333
454	6.881668	79.916	486	6.882589	79.92087	518	6.883697	79.9136
455	6.881676	79.91604	487	6.88273	79.92112	519	6.883365	79.91353
456	6.881715	79.91604	488	6.882762	79.92117	520	6.88333	79.91368
457	6.881727	79.91609	489	6.882654	79.92119	521	6.883308	79.91376
458	6.88175	79.9161	490	6.882452	79.92122	522	6.883553	79.91381
459	6.88176	79.91613	491	6.882371	79.92119	523	6.883542	79.91385
460	6.881823	79.91613	492	6.882274	79.92107	524	6.883531	79.91391
461	6.881834	79.91621	493	6.88439	79.91183	525	6.883551	79.91395
462	6.881828	79.91625	494	6.884378	79.91186	526	6.883545	79.914
463	6.881837	79.91627	495	6.884432	79.91189	527	6.883453	79.914
464	6.881868	79.91629	496	6.884412	79.91193	528	6.883447	79.91404
465	6.881889	79.91628	497	6.884401	79.91195	529	6.883449	79.9141
466	6.881939	79.9163	498	6.884355	79.91197	530	6.883481	79.91411
467	6.881974	79.9163	499	6.884321	79.91207	531	6.88353	79.91415
468	6.882026	79.91633	500	6.884315	79.91219	532	6.883569	79.91426
469	6.882072	79.91637	501	6.884345	79.91222	533	6.883589	79.91443
470	6.882148	79.91644	502	6.884356	79.91227	534	6.883524	79.91447
471	6.882336	79.91665	503	6.884351	79.91233	535	6.883473	79.91454
472	6.882415	79.91676	504	6.884278	79.91255	536	6.883578	79.91465
473	6.882427	79.91681	505	6.884216	79.9127	537	6.883558	79.91467

No	Latitude	Longitude	No	Latitude	Longitude	No	Latitude	Longitude
538	6.883532	79.91471	570	6.881788	79.91491	602	6.881354	79.91411
539	6.883534	79.91474	571	6.881758	79.9149	603	6.881318	79.91409
540	6.883514	79.91477	572	6.881712	79.91488	604	6.881284	79.91406
541	6.883483	79.91481	573	6.881676	79.91485	605	6.881239	79.91404
542	6.883462	79.91483	574	6.881639	79.91482	606	6.881208	79.91401
543	6.883428	79.91487	575	6.881647	79.91478	607	6.881176	79.91399
544	6.8834	79.9149	576	6.881687	79.91473	608	6.881149	79.91398
545	6.883319	79.91498	577	6.881791	79.91479	609	6.88113	79.91397
546	6.883261	79.91493	578	6.881819	79.91481	610	6.881111	79.91397
547	6.88316	79.91495	579	6.88184	79.91482	611	6.881094	79.91399
548	6.883046	79.91492	580	6.881858	79.91481	612	6.881082	79.91401
549	6.882938	79.91493	581	6.881879	79.91478	613	6.88106	79.91402
550	6.882726	79.91491	582	6.881962	79.91469	614	6.881031	79.91402
551	6.882654	79.9149	583	6.881965	79.91466	615	6.880998	79.91401
552	6.882622	79.91489	584	6.881971	79.91463	616	6.880972	79.914
553	6.8826	79.91492	585	6.88195	79.91459	617	6.880949	79.91398
554	6.882574	79.91492	586	6.881948	79.91456	618	6.880934	79.91397
555	6.88254	79.91488	587	6.881939	79.91454	619	6.880913	79.91396
556	6.882513	79.91486	588	6.88191	79.91451	620	6.880893	79.91395
557	6.882461	79.91484	589	6.881889	79.91449	621	6.880864	79.914
558	6.88244	79.91484	590	6.881841	79.91445	622	6.880837	79.91406
559	6.88241	79.91484	591	6.881783	79.9144	623	6.880833	79.91408
560	6.88241	79.91484	592	6.881741	79.91438	624	6.880819	79.91411
561	6.882334	79.91479	593	6.881704	79.91438	625	6.880805	79.91414
562	6.882309	79.91483	594	6.881687	79.91438	626	6.880783	79.91418
563	6.882192	79.91498	595	6.881639	79.91433	627	6.880758	79.91424
564	6.882074	79.91504	596	6.881622	79.91431	628	6.880743	79.91427
565	6.881909	79.91497	597	6.881603	79.91428	629	6.880733	79.9143
566	6.881908	79.91497	598	6.881564	79.91426	630	6.880721	79.91433
567	6.881889	79.91494	599	6.881521	79.91422	631	6.880701	79.91434
568	6.881858	79.91491	600	6.881435	79.91417	632	6.880682	79.91436
569	6.881826	79.91491	601	6.8814	79.91414	633	6.880648	79.91436

No	Latitude	Longitude	No	Latitude	Longitude	No	Latitude	Longitude
634	6.880571	79.91435	666	6.879895	79.91311	698	6.879247	79.91128
635	6.88049	79.91432	667	6.879934	79.9132	699	6.879106	79.91104
636	6.880419	79.9143	668	6.880137	79.9131	700	6.878982	79.91077
637	6.880307	79.91427	669	6.880038	79.9129	701	6.87891	79.91055
638	6.880152	79.91424	670	6.879989	79.91278	702	6.878893	79.91028
639	6.880075	79.91421	671	6.879956	79.91273	703	6.878849	79.91005
640	6.880036	79.91419	672	6.879651	79.91248	704	6.878701	79.90975
641	6.880003	79.91417	673	6.879615	79.91251	705	6.878559	79.90942
642	6.879964	79.91414	674	6.879574	79.91246	706	6.878473	79.90906
643	6.879944	79.91408	675	6.879604	79.91244	707	6.878452	79.90859
644	6.879923	79.91405	676	6.879551	79.91236	708	6.878522	79.90831
645	6.87987	79.91398	677	6.879261	79.91194	709	6.87854	79.90829
646	6.879813	79.91394	678	6.879262	79.91186	710	6.878684	79.90815
647	6.879777	79.91391	679	6.879291	79.91185	711	6.878849	79.90815
648	6.879702	79.91387	680	6.879301	79.91182	712	6.879005	79.90825
649	6.879658	79.91385	681	6.879286	79.91179	713	6.879174	79.90833
650	6.879623	79.91383	682	6.879272	79.91177	714	6.879253	79.90841
651	6.879595	79.91379	683	6.879242	79.91175	715	6.879465	79.90839
652	6.87959	79.91374	684	6.879182	79.91177	716	6.879776	79.90836
653	6.879591	79.91369	685	6.879158	79.91179	717	6.87996	79.90824
654	6.879607	79.91365	686	6.879123	79.91181	718	6.880026	79.90819
655	6.879634	79.91362	687	6.879046	79.91188	719	6.880204	79.90817
656	6.879672	79.91361	688	6.878985	79.91192	720	6.880392	79.90815
657	6.879696	79.91359	689	6.878913	79.91195	721	6.880625	79.90817
658	6.879722	79.91357	690	6.878857	79.91195	722	6.880906	79.90811
659	6.879759	79.91351	691	6.878798	79.9119	723	6.880995	79.90808
660	6.879785	79.91344	692	6.878766	79.91188	724	6.881099	79.90806
661	6.879789	79.91338	693	6.878749	79.91182	725	6.881265	79.90803
662	6.879795	79.91334	694	6.878823	79.91178	726	6.8813	79.90803
663	6.879819	79.9133	695	6.878998	79.91168	727	6.881386	79.90805
664	6.879841	79.91327	696	6.879135	79.9116	728	6.881446	79.90807
665	6.879799	79.91315	697	6.879327	79.91151	729	6.88156	79.9081

No	Latitude	Longitude
730	6.881647	79.90812
731	6.88174	79.90813
732	6.881854	79.90816
733	6.881861	79.90816
734	6.881993	79.90819
735	6.882094	79.90821
736	6.882175	79.90822
737	6.882247	79.90823
738	6.882317	79.90824
739	6.882376	79.90827
740	6.882386	79.90827
741	6.882403	79.90828
742	6.882486	79.90833
743	6.882565	79.90838
744	6.882623	79.90842
745	6.882645	79.90844
746	6.882705	79.90849
747	6.882739	79.90856
748	6.882773	79.90863
749	6.88282	79.9087
750	6.882841	79.90874
751	6.882845	79.90874
752	6.882894	79.9088
753	6.882912	79.90882
754	6.88292	79.90883
755	6.88293	79.90885
756	6.882945	79.90886
757	6.882964	79.90888
758	6.883007	79.90893
759	6.883042	79.90895
760	6.883083	79.90899
761	6.883095	79.90899
762	6.883147	79.90904
763	6.88321	79.90907
764	6.883254	79.90909
765	6.88328	79.9091
766	6.883302	79.9091
767	6.883352	79.90911
768	6.883418	79.90912
769	6.88355	79.90914
770	6.883584	79.90917
771	6.883669	79.90923
772	6.883726	79.90927
773	6.883735	79.90927
774	6.883751	79.90928
775	6.883747	79.90929
776	6.883749	79.90929
777	6.883749	79.90929
778	6.883786	79.90931
779	6.883799	79.90932
780	6.8838	79.90932
781	6.884028	79.90944
782	6.884037	79.90945
783	6.884158	79.90948
784	6.884263	79.90943
785	6.884325	79.9095
786	6.884352	79.90955
787	6.884317	79.90955
788	6.884273	79.90954
789	6.884237	79.90963
790	6.884177	79.90981
791	6.884178	79.90985
792	6.884188	79.90991
793	6.884187	79.90997
794	6.884104	79.90998
795	6.884116	79.9101
796	6.884133	79.91018
797	6.884165	79.91025
798	6.884204	79.91039
799	6.884289	79.91038
800	6.884321	79.91038
801	6.884327	79.91041
802	6.88431	79.91043
803	6.884288	79.91044
804	6.884305	79.91058
805	6.884308	79.91065
806	6.88428	79.91066
807	6.884293	79.9107
808	6.884309	79.9107
809	6.884307	79.91076
810	6.884319	79.91087
811	6.884362	79.91087
812	6.884386	79.91102
813	6.884372	79.91106
814	6.884358	79.91114
815	6.884364	79.91122
816	6.884366	79.91138
817	6.884378	79.91145
818	6.884382	79.91161
819	6.88444	79.91162
820	6.884434	79.91179

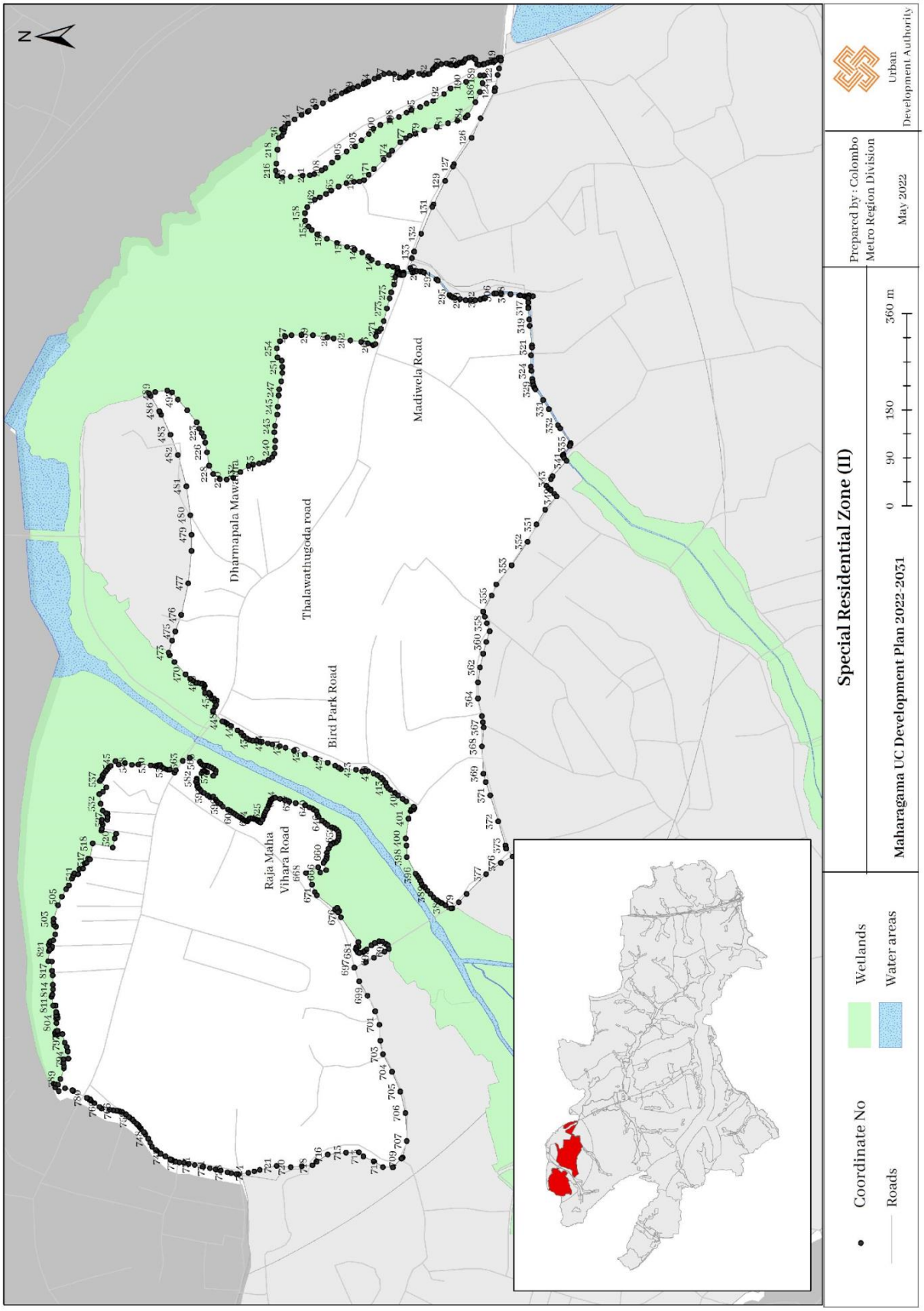
N
Madiwela Road
Dharmapala Mawatha
Thalawathugoda road
Bird Park Road
Raja Maha Vihara Road
Special Residential Zone (II)
Maharagama UC Development Plan 2022-2031
0 90 180 360 m
Prepared by : Colombo Metro Region Division
May 2022
Urban Development Authority
Coordinate No
Roads
Wetlands
Water areas

Special Residential Zone III		
උතුරට	:	Travel along Janatha Mawatha and take Raja Maha Vihara Road to Bodhiya Road and after traveling along that road for about 352 meters, take the road to the left to Madiwela Road and from there take Dhammaratana Mawatha to Uthuttha Road, and follow that road to Kimbulawala intersection via Pitakott Talawathugoda road.
නැගෙනහිරට	:	The eastern boundary of Special Residential Zone II from the termination point of the Kurunduwatta road to the southern boundary about 190 meters along that road
දකුණට	:	The final boundary of the 1500 meter radius area from the Parliament building
බටහිරට	:	The boundary which is located about 90 meters to the south from Kimbulawala junction, along the New Hospital road

No	Latitude	Longitude
1	6.876883	79.91327
2	6.876684	79.91338
3	6.876791	79.91351
4	6.876805	79.91356
5	6.876925	79.91397
6	6.87706	79.9144
7	6.87713	79.91463
8	6.877174	79.91477
9	6.877196	79.91523
10	6.877167	79.91555
11	6.87718	79.91564
12	6.877196	79.91574
13	6.877262	79.91603
14	6.877262	79.91631
15	6.877225	79.91656
16	6.877179	79.91679
17	6.877122	79.91699

No	Latitude	Longitude
18	6.877066	79.91717
19	6.877113	79.9173
20	6.877149	79.91741
21	6.877177	79.9175
22	6.877031	79.91777
23	6.876959	79.91796
24	6.876703	79.91827
25	6.876435	79.91867
26	6.876282	79.91897
27	6.87614	79.91921
28	6.875951	79.91944
29	6.875991	79.91948
30	6.876049	79.91954
31	6.876045	79.91955
32	6.876079	79.91957
33	6.876116	79.91961
34	6.876046	79.91973

No	Latitude	Longitude
35	6.876017	79.91978
36	6.875783	79.92003
37	6.875677	79.91991
38	6.87566	79.91991
39	6.875644	79.9199
40	6.875505	79.91973
41	6.875521	79.91971
42	6.875547	79.91968
43	6.87557	79.91966
44	6.875585	79.91965
45	6.875592	79.91964
46	6.875592	79.91964
47	6.87562	79.91962
48	6.87565	79.91959
49	6.875678	79.91957
50	6.875678	79.91955
51	6.875661	79.91954

No	Latitude	Longitude
52	6.875624	79.91952
53	6.87557	79.9195
54	6.875521	79.91948
55	6.875488	79.91945
56	6.875453	79.91943
57	6.875381	79.91938
58	6.875208	79.91919
59	6.875168	79.9191
60	6.875119	79.91905
61	6.875038	79.91899
62	6.87498	79.91895
63	6.874951	79.9189
64	6.874924	79.91887
65	6.874872	79.91882
66	6.874833	79.91877
67	6.874801	79.91871
68	6.874757	79.91865
69	6.874675	79.91852
70	6.874631	79.91846
71	6.874578	79.91843
72	6.874449	79.91837
73	6.874312	79.91832
74	6.874258	79.91829
75	6.874214	79.91827
76	6.874172	79.91825
77	6.874149	79.91823
78	6.874134	79.91822
79	6.874133	79.91822
80	6.874052	79.91818
81	6.874041	79.91816
82	6.874029	79.91815
83	6.87399	79.91812
84	6.873955	79.91809
85	6.873889	79.91803
86	6.873863	79.91797
87	6.873772	79.91778
88	6.873725	79.91768
89	6.87367	79.91758
90	6.873631	79.91752
91	6.873553	79.91743
92	6.873461	79.91737
93	6.873401	79.9173
94	6.873362	79.91724
95	6.873315	79.9172
96	6.873255	79.91716
97	6.873226	79.91714
98	6.873233	79.91704
99	6.873263	79.9168
100	6.873284	79.91665
101	6.873377	79.91613
102	6.873392	79.91605
103	6.873441	79.91581
104	6.873475	79.91566
105	6.87353	79.91543
106	6.873587	79.91521
107	6.873647	79.91499
108	6.873716	79.91476
109	6.873744	79.91467
110	6.873826	79.91441
111	6.873915	79.91415
112	6.873965	79.91402
113	6.874016	79.91388
114	6.874072	79.91373
115	6.874174	79.91348
116	6.874256	79.91329
117	6.87432	79.91315
118	6.874415	79.91294
119	6.874547	79.91267
120	6.874725	79.91232
121	6.874983	79.91186
122	6.875206	79.91149
123	6.875439	79.91113
124	6.87563	79.91086
125	6.875719	79.91073
126	6.87585	79.91056
127	6.876004	79.91036
128	6.876016	79.91035
129	6.876025	79.91038
130	6.876037	79.91043
131	6.876048	79.91047
132	6.876086	79.91056
133	6.876106	79.91062
134	6.876133	79.91066
135	6.876154	79.91071
136	6.87615	79.91074
137	6.876134	79.91076
138	6.876097	79.91078
139	6.876015	79.9108
140	6.875909	79.91086
141	6.87589	79.9109
142	6.875882	79.91094
143	6.87588	79.91098
144	6.875895	79.91103
145	6.87589	79.91108
146	6.875898	79.91113
147	6.875916	79.91119

No	Latitude	Longitude
148	6.875941	79.91126
149	6.875973	79.91131
150	6.876	79.91136
151	6.876017	79.9114
152	6.876024	79.91144
153	6.876025	79.91146
154	6.876016	79.91146
155	6.876009	79.91149
156	6.876015	79.91151
157	6.875958	79.9115
158	6.875855	79.91152
159	6.875827	79.91153
160	6.875813	79.91156
161	6.875827	79.91162
162	6.875853	79.91164
163	6.875857	79.9117
164	6.875911	79.91169
165	6.87592	79.91176
166	6.875877	79.91176
167	6.875876	79.91186
168	6.875933	79.91186
169	6.875937	79.91189
170	6.875936	79.91196
171	6.87596	79.91197
172	6.875987	79.91197
173	6.876032	79.91196
174	6.876086	79.91194
175	6.876106	79.91192
176	6.876137	79.91189
177	6.87616	79.91189
178	6.876185	79.9119
179	6.876194	79.91193
180	6.876171	79.91199
181	6.876178	79.91202
182	6.876193	79.91204
183	6.876251	79.91205
184	6.876441	79.91204
185	6.87653	79.91204
186	6.876567	79.91203
187	6.876581	79.91201
188	6.876609	79.91199
189	6.876649	79.91197
190	6.876685	79.91197
191	6.876716	79.91199
192	6.876732	79.91203
193	6.876785	79.91205
194	6.876869	79.91206
195	6.876961	79.9121
196	6.877073	79.91217
197	6.877255	79.91228
198	6.877337	79.91232
199	6.8774	79.91236
200	6.877479	79.91241
201	6.877565	79.91248
202	6.877589	79.9125
203	6.877603	79.9125
204	6.877613	79.9125
205	6.877615	79.9125
206	6.877694	79.91251
207	6.877582	79.91261
208	6.877452	79.91275
209	6.877127	79.91308
210	6.876883	79.91327
211	6.873539	79.92201
212	6.873454	79.92165
213	6.873406	79.92142
214	6.873351	79.92114
215	6.873293	79.9208
216	6.873256	79.92055
217	6.87322	79.92026
218	6.873216	79.92023
219	6.873194	79.92003
220	6.873165	79.91969
221	6.873145	79.91935
222	6.873136	79.91912
223	6.87313	79.91879
224	6.87313	79.91867
225	6.873131	79.91858
226	6.873133	79.91855
227	6.873159	79.91859
228	6.873219	79.91868
229	6.873247	79.91875
230	6.87327	79.9188
231	6.873297	79.91885
232	6.873325	79.91889
233	6.873346	79.9189
234	6.87337	79.9189
235	6.873393	79.9189
236	6.87352	79.9189
237	6.873506	79.91891
238	6.873492	79.91895
239	6.873489	79.91897
240	6.873491	79.91899
241	6.873511	79.91901
242	6.873552	79.91901
243	6.873612	79.919

No	Latitude	Longitude
244	6.873753	79.91898
245	6.873869	79.91899
246	6.87396	79.919
247	6.874251	79.91905
248	6.874421	79.91909
249	6.874468	79.9191
250	6.8745	79.91912
251	6.87452	79.91915
252	6.874539	79.91918
253	6.874558	79.91922
254	6.874578	79.91924
255	6.874597	79.91925
256	6.874635	79.91926
257	6.874661	79.91927
258	6.874677	79.91928
259	6.874689	79.91929
260	6.87471	79.9193
261	6.874736	79.91932
262	6.874749	79.91933
263	6.874778	79.91937
264	6.874909	79.91952
265	6.875011	79.91966
266	6.87509	79.91977
267	6.875194	79.91985
268	6.875286	79.91991
269	6.875399	79.92
270	6.875479	79.92007
271	6.875566	79.92015
272	6.875596	79.92018
273	6.87561	79.92019
274	6.875626	79.92019
275	6.87563	79.92022

No	Latitude	Longitude
276	6.875664	79.9203
277	6.875713	79.9204
278	6.875718	79.92041
279	6.875956	79.9208
280	6.876031	79.92095
281	6.876079	79.92105
282	6.876122	79.92114
283	6.876287	79.92136
284	6.87629	79.92155
285	6.876292	79.92163
286	6.876312	79.92193
287	6.876318	79.92202
288	6.876318	79.92229
289	6.876329	79.92267
290	6.87635	79.9228
291	6.876418	79.92282
292	6.876425	79.92283
293	6.876472	79.92284
294	6.876481	79.92284
295	6.876738	79.92287
296	6.876942	79.92288
297	6.876986	79.92288
298	6.877015	79.92286
299	6.877118	79.92282
300	6.877221	79.92278
301	6.877286	79.92277
302	6.877319	79.92276
303	6.87736	79.92276
304	6.877361	79.92276
305	6.877362	79.92276
306	6.877425	79.92277
307	6.877557	79.92278

No	Latitude	Longitude
308	6.877663	79.9228
309	6.877693	79.92282
310	6.87772	79.92284
311	6.87781	79.92296
312	6.877925	79.9231
313	6.877956	79.92312
314	6.878041	79.92317
315	6.878152	79.92323
316	6.87818	79.92324
317	6.878261	79.92325
318	6.878301	79.92324
319	6.878341	79.92324
320	6.878371	79.92323
321	6.878389	79.92328
322	6.878363	79.92344
323	6.878326	79.92355
324	6.878211	79.92385
325	6.878024	79.9243
326	6.878003	79.92435
327	6.877813	79.92474
328	6.877681	79.92499
329	6.877663	79.92502
330	6.877365	79.92547
331	6.877218	79.9258
332	6.876986	79.92625
333	6.876976	79.9263
334	6.876932	79.92653
335	6.876911	79.92663
336	6.876884	79.92677
337	6.876882	79.92682
338	6.876833	79.92682
339	6.876805	79.9269

No	Latitude	Longitude
340	6.876796	79.92705
341	6.876781	79.9272
342	6.876714	79.92724
343	6.876704	79.92717
344	6.876693	79.92713
345	6.876663	79.92709
346	6.876624	79.92707
347	6.876578	79.92707
348	6.876507	79.92708
349	6.876258	79.92716
350	6.876124	79.9272
351	6.876012	79.92706
352	6.875967	79.927
353	6.875792	79.92677
354	6.875736	79.92669
355	6.875609	79.92652
356	6.875474	79.92632
357	6.875352	79.92614
358	6.875191	79.92589
359	6.875064	79.92568
360	6.874967	79.92552
361	6.874841	79.92529
362	6.874735	79.9251
363	6.874655	79.92495
364	6.874549	79.92474
365	6.874438	79.92451
366	6.874358	79.92434
367	6.874276	79.92416
368	6.874228	79.92405
369	6.874178	79.92393
370	6.874139	79.92383
371	6.874125	79.9238
372	6.874045	79.9236
373	6.873965	79.92339
374	6.873906	79.92322
375	6.873857	79.92308
376	6.873781	79.92286
377	6.873725	79.92267
378	6.873645	79.9224
379	6.873581	79.92217
380	6.873539	79.92201
381	6.881265	79.90803
382	6.881099	79.90806
383	6.880995	79.90808
384	6.880906	79.90811
385	6.880625	79.90817
386	6.880392	79.90815
387	6.880204	79.90817
388	6.880026	79.90819
389	6.87996	79.90824
390	6.879776	79.90836
391	6.879465	79.90839
392	6.879253	79.90841
393	6.879174	79.90833
394	6.879005	79.90825
395	6.878849	79.90815
396	6.878684	79.90815
397	6.87854	79.90829
398	6.878522	79.90831
399	6.878452	79.90859
400	6.878473	79.90906
401	6.878559	79.90942
402	6.878701	79.90975
403	6.878849	79.91005
404	6.878893	79.91028
405	6.87891	79.91055
406	6.878982	79.91077
407	6.879106	79.91104
408	6.879247	79.91128
409	6.879327	79.91151
410	6.879135	79.9116
411	6.878998	79.91168
412	6.878823	79.91178
413	6.878749	79.91182
414	6.878741	79.91179
415	6.878733	79.91178
416	6.878736	79.91176
417	6.878744	79.91171
418	6.878748	79.91167
419	6.878737	79.91164
420	6.878716	79.91161
421	6.878693	79.91161
422	6.878671	79.9116
423	6.878671	79.91158
424	6.878674	79.91154
425	6.878647	79.91148
426	6.878628	79.91145
427	6.878601	79.91142
428	6.878573	79.91139
429	6.87848	79.91128
430	6.87847	79.91126
431	6.878453	79.91124
432	6.878445	79.91123
433	6.878432	79.91123
434	6.878422	79.91123
435	6.878409	79.91124

No	Latitude	Longitude
436	6.878383	79.91126
437	6.878336	79.91128
438	6.878313	79.91128
439	6.87829	79.91126
440	6.878282	79.91123
441	6.878289	79.91121
442	6.878274	79.91118
443	6.878257	79.91117
444	6.878217	79.91115
445	6.878195	79.91115
446	6.87816	79.91114
447	6.878143	79.91113
448	6.878121	79.91112
449	6.878105	79.9111
450	6.878094	79.91108
451	6.878077	79.91106
452	6.878056	79.91104
453	6.878056	79.911
454	6.878049	79.91095
455	6.878057	79.91093
456	6.878061	79.91091
457	6.878064	79.91089
458	6.87805	79.91088
459	6.878028	79.91085
460	6.878011	79.91083
461	6.877978	79.9108
462	6.877973	79.91077
463	6.877976	79.91074
464	6.877974	79.91067
465	6.877967	79.9106
466	6.877954	79.91056
467	6.87793	79.91052
468	6.877915	79.9105
469	6.877904	79.91048
470	6.877887	79.91047
471	6.877804	79.91052
472	6.877735	79.91054
473	6.877672	79.91053
474	6.877617	79.91048
475	6.877584	79.91042
476	6.877537	79.91036
477	6.877478	79.91028
478	6.877435	79.91021
479	6.87739	79.91015
480	6.877355	79.9101
481	6.877335	79.91006
482	6.877317	79.91004
483	6.877288	79.91004
484	6.877262	79.91004
485	6.877207	79.91005
486	6.877184	79.91004
487	6.877156	79.91002
488	6.877132	79.90999
489	6.877106	79.90995
490	6.8771	79.90994
491	6.877075	79.90993
492	6.877049	79.90994
493	6.877029	79.90993
494	6.877024	79.9099
495	6.877017	79.90986
496	6.877003	79.9098
497	6.876912	79.90958
498	6.876968	79.90956
499	6.877049	79.90954
500	6.877101	79.90952
501	6.877079	79.9094
502	6.877049	79.90927
503	6.877074	79.90926
504	6.877063	79.90916
505	6.877137	79.90914
506	6.877127	79.90907
507	6.877145	79.90907
508	6.877432	79.90879
509	6.877832	79.90844
510	6.878147	79.90817
511	6.878383	79.90799
512	6.878676	79.90777
513	6.87893	79.90758
514	6.879241	79.90737
515	6.879492	79.90721
516	6.879703	79.90708
517	6.879886	79.90697
518	6.880102	79.90685
519	6.880276	79.90676
520	6.880663	79.90655
521	6.881015	79.90639
522	6.881172	79.90632
523	6.881172	79.90632
524	6.881148	79.90638
525	6.881139	79.90641
526	6.88111	79.90649
527	6.881109	79.90649
528	6.881086	79.90658
529	6.881073	79.90669
530	6.881078	79.90676
531	6.881097	79.90687

No	Latitude	Longitude
532	6.881107	79.90694
533	6.881112	79.90698
534	6.881119	79.90704
535	6.88112	79.90706
536	6.881123	79.90712
537	6.881122	79.90716
538	6.881121	79.90722
539	6.88112	79.90725
540	6.88112	79.90732

No	Latitude	Longitude
541	6.881115	79.90737
542	6.88111	79.9074
543	6.881107	79.90747
544	6.881107	79.90754
545	6.881111	79.9076
546	6.881116	79.90763
547	6.88112	79.90767
548	6.881124	79.90769
549	6.881137	79.90774

No	Latitude	Longitude
550	6.881153	79.9078
551	6.881185	79.90791
552	6.881195	79.90795
553	6.881207	79.90799
554	6.881212	79.90801
555	6.881215	79.90802
556	6.881265	79.90803

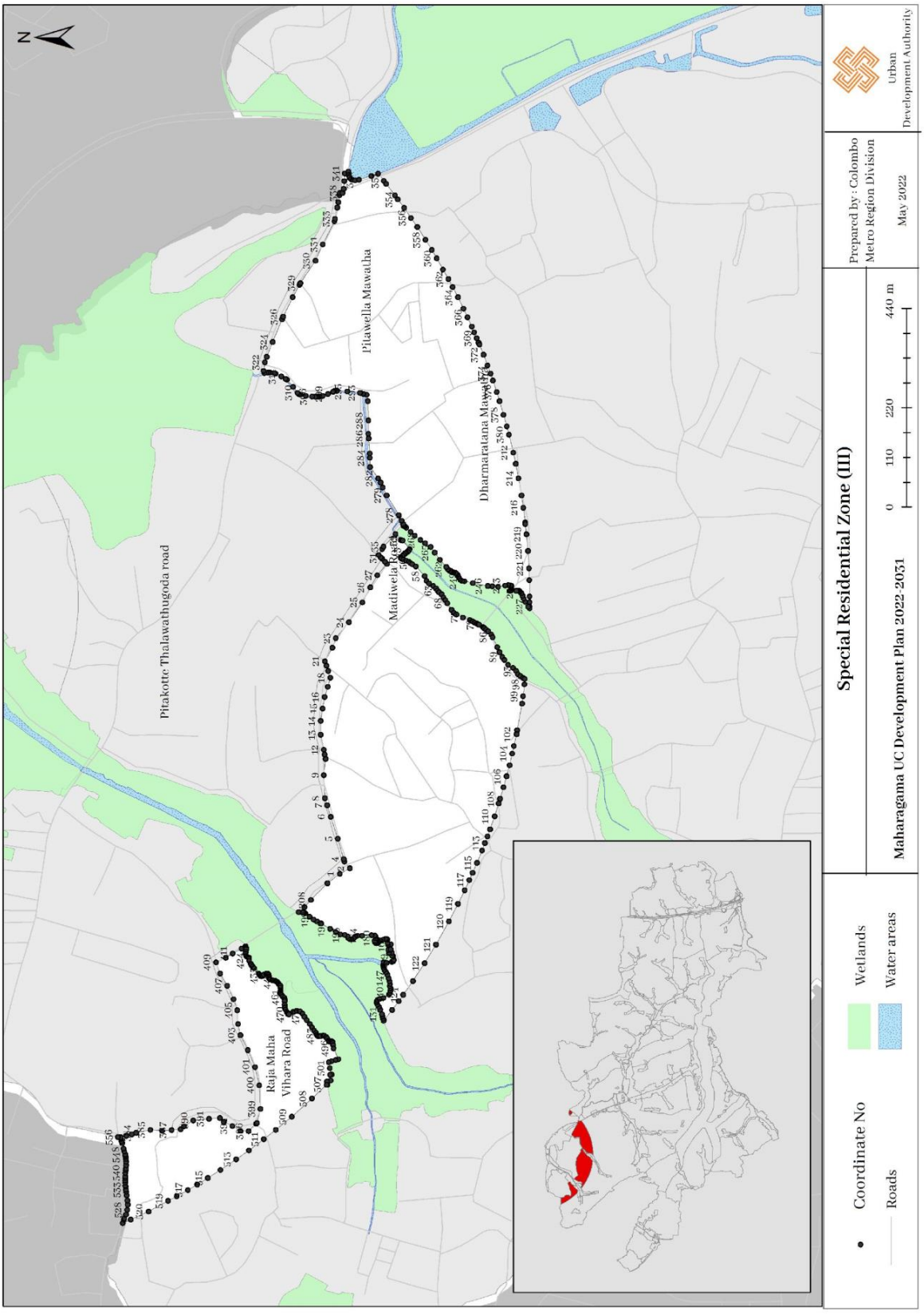
N
Pitakotte Thalawathugoda road
Pitawella Mawatha
Dharmaratana Mawatha
Madiwela Road
Raja Maha Vihara Road
Special Residential Zone (III)
Maharagama UC Development Plan 2022-2031
Prepared by : Colombo Metro Region Division
May 2022
Urban Development Authority
0 110 220 440 m
Coordinate No
Roads
Wetlands
Water areas

Section B

Low Dense Residential Zone I		
North	:	Rukmalgama Temple Road to the East of Southern Express way
East	:	After meeting Sri Nandarama Mawatha by the above mentioned Rukmalgama Temple Road, thence towards south until it meets the boundary of Kaduwela Municipal Council, thence along the boundary of the paddy field until it meets the Walking Lane of Rukmalgama on the right side, thence towards south along the Walking Lane until meets the Homagama Pradeshiya Sabha boundary limits.
South	:	The paddy field located to south of Galawila – Homagama Road and east of Southern Expressway.
West	:	Southern Expressway

No	Latitude	Longitude
1	6.851578	79.98412
2	6.851562	79.98408
3	6.851643	79.98402
4	6.851682	79.98399
5	6.851619	79.98391
6	6.851463	79.98368
7	6.85134	79.98348
8	6.851295	79.98339
9	6.85125	79.98333
10	6.851195	79.98326
11	6.85105	79.98316
12	6.850881	79.98307
13	6.850777	79.98299
14	6.850757	79.98296
15	6.850609	79.98281
16	6.850546	79.98276
17	6.850487	79.98271
18	6.8504	79.98265
19	6.850298	79.98256
20	6.850224	79.98249
21	6.850173	79.98242
22	6.850143	79.98235
23	6.850113	79.98228
24	6.850065	79.98221
25	6.849989	79.98218
26	6.849963	79.98224
27	6.849916	79.98222
28	6.849898	79.98222
29	6.849802	79.98219

No	Latitude	Longitude
30	6.849658	79.98215
31	6.849569	79.98211
32	6.849546	79.9821
33	6.84954	79.98208
34	6.849524	79.982
35	6.849511	79.9819
36	6.849497	79.98183
37	6.849482	79.98174
38	6.849475	79.98167
39	6.849473	79.98161
40	6.849458	79.98153
41	6.849441	79.9815
42	6.849217	79.98137
43	6.848995	79.98122
44	6.848789	79.98111
45	6.848679	79.98102
46	6.848632	79.98096
47	6.848578	79.98092
48	6.848519	79.98087
49	6.848465	79.98084
50	6.848412	79.9808
51	6.848356	79.98075
52	6.848276	79.98068
53	6.848235	79.98063
54	6.848183	79.98056
55	6.848132	79.98046
56	6.848117	79.98037
57	6.848132	79.9803
58	6.848176	79.98023

No	Latitude	Longitude
59	6.848234	79.98019
60	6.848277	79.98017
61	6.848321	79.98015
62	6.848389	79.98016
63	6.848463	79.98017
64	6.848497	79.98017
65	6.848518	79.98019
66	6.848532	79.98022
67	6.848535	79.98024
68	6.848556	79.98025
69	6.848592	79.98026
70	6.848654	79.98027
71	6.848755	79.98029
72	6.848858	79.98029
73	6.848918	79.9803
74	6.848983	79.9803
75	6.849164	79.9803
76	6.849227	79.9803
77	6.849275	79.9803
78	6.84932	79.98031
79	6.849343	79.9803
80	6.849351	79.98029
81	6.84934	79.98026
82	6.849274	79.98021
83	6.849191	79.98013
84	6.849095	79.98003
85	6.84906	79.97999
86	6.849012	79.97994
87	6.84894	79.97987

No	Latitude	Longitude
88	6.84884	79.97977
89	6.848754	79.97968
90	6.848669	79.97955
91	6.848636	79.97954
92	6.848603	79.97955
93	6.848577	79.97953
94	6.848575	79.97951
95	6.848599	79.97946
96	6.84864	79.97941
97	6.848642	79.97933
98	6.848638	79.97931
99	6.848638	79.97931
100	6.848638	79.97931
101	6.848637	79.9793
102	6.848635	79.9793
103	6.848635	79.9793
104	6.848633	79.97929
105	6.848627	79.97928
106	6.84863	79.97928
107	6.848885	79.97921
108	6.848885	79.97921
109	6.848885	79.97921
110	6.848886	79.97922
111	6.848889	79.97923
112	6.848891	79.97924
113	6.848893	79.97926
114	6.848898	79.97929
115	6.848905	79.97934
116	6.848917	79.97938
117	6.848936	79.9794
118	6.848961	79.97942
119	6.848978	79.97943
120	6.848991	79.97942
121	6.848986	79.97939
122	6.848974	79.97934
123	6.848977	79.97932
124	6.849019	79.97925
125	6.849073	79.97921
126	6.849134	79.97918
127	6.849197	79.97915
128	6.849251	79.97916
129	6.849275	79.97919
130	6.849294	79.97923
131	6.849312	79.97929
132	6.849335	79.97936
133	6.849366	79.97938
134	6.849397	79.97937
135	6.849461	79.97935
136	6.849488	79.97934
137	6.84951	79.97935
138	6.849524	79.97938
139	6.849526	79.97941
140	6.849512	79.97945
141	6.849519	79.97956
142	6.849519	79.9796
143	6.849493	79.97961
144	6.849491	79.97961
145	6.849448	79.97962
146	6.849406	79.97961
147	6.849328	79.9796
148	6.84929	79.97959
149	6.849253	79.97958
150	6.849232	79.97958
151	6.849215	79.97959
152	6.8492	79.97962
153	6.849196	79.9797
154	6.849213	79.97978
155	6.849237	79.97986
156	6.849234	79.97988
157	6.849332	79.98001
158	6.849432	79.98015
159	6.849552	79.98027
160	6.849633	79.98024
161	6.849695	79.98026
162	6.849739	79.98028
163	6.849826	79.98028
164	6.849889	79.98032
165	6.849941	79.98034
166	6.849988	79.98037
167	6.850042	79.9804
168	6.85015	79.9804
169	6.850217	79.98039
170	6.850258	79.9804
171	6.850262	79.98037
172	6.850327	79.98037
173	6.850395	79.98037
174	6.850401	79.98036
175	6.850405	79.98033
176	6.850567	79.98034
177	6.850562	79.98036
178	6.850559	79.98039
179	6.850549	79.98043
180	6.850537	79.98046
181	6.850538	79.98048
182	6.850553	79.98048
183	6.850672	79.98048
184	6.850715	79.98048
185	6.850766	79.98048
186	6.850833	79.98046
187	6.850905	79.98044
188	6.850969	79.98043
189	6.851029	79.98043
190	6.851089	79.98043
191	6.851121	79.98043
192	6.851178	79.98043
193	6.851199	79.98042
194	6.851216	79.98041
195	6.851218	79.98036
196	6.851478	79.98027
197	6.851718	79.98022
198	6.851855	79.98021
199	6.852225	79.98016
200	6.852215	79.98001
201	6.85234	79.97999
202	6.852438	79.97998
203	6.852472	79.97995
204	6.852554	79.97995
205	6.85259	79.97994
206	6.8526	79.97992
207	6.852596	79.9799
208	6.852574	79.97984
209	6.852546	79.97976
210	6.852497	79.97965
211	6.852441	79.97951
212	6.852388	79.97939
213	6.852307	79.97928
214	6.852236	79.97919
215	6.852189	79.97911
216	6.852158	79.979
217	6.852122	79.97888
218	6.852085	79.9787
219	6.852085	79.97865
220	6.852068	79.97863
221	6.852359	79.97863
222	6.852353	79.97867
223	6.852351	79.97873
224	6.852378	79.97885
225	6.852402	79.97897
226	6.852461	79.9792
227	6.852543	79.97944
228	6.852582	79.97956
229	6.852654	79.97979
230	6.852698	79.97989
231	6.852782	79.97988
232	6.852808	79.97991
233	6.853053	79.98008
234	6.85316	79.98008
235	6.853298	79.98006
236	6.853353	79.98005
237	6.853408	79.98004
238	6.853475	79.98003
239	6.853533	79.98002
240	6.853593	79.98001
241	6.853629	79.98
242	6.853642	79.97997
243	6.853648	79.97992
244	6.853672	79.9799
245	6.853739	79.97989
246	6.853774	79.97987
247	6.853801	79.97988
248	6.853826	79.9799
249	6.853856	79.97993
250	6.8539	79.97995
251	6.853946	79.97996
252	6.854013	79.97995
253	6.854073	79.97995
254	6.854139	79.97995
255	6.854212	79.97997
256	6.854287	79.97998
257	6.854356	79.98
258	6.854397	79.98002

No	Latitude	Longitude
259	6.85442	79.98004
260	6.85444	79.98004
261	6.854438	79.97998
262	6.854425	79.9799
263	6.854408	79.97979
264	6.854397	79.97972
265	6.854387	79.9796
266	6.854363	79.97942
267	6.854328	79.97921
268	6.854314	79.97909
269	6.854279	79.97888
270	6.854234	79.97861
271	6.854223	79.97853
272	6.854223	79.97848
273	6.854225	79.97846
274	6.854235	79.97844
275	6.854256	79.97843
276	6.854298	79.97843
277	6.854365	79.97843
278	6.854406	79.97844
279	6.854461	79.97844
280	6.854523	79.97843
281	6.854589	79.97842
282	6.854655	79.97843
283	6.854705	79.97843
284	6.854734	79.97843
285	6.854788	79.97844
286	6.854837	79.97844
287	6.854869	79.97844
288	6.854908	79.9784
289	6.854944	79.97833
290	6.854965	79.9783
291	6.854999	79.97826
292	6.855026	79.97824
293	6.855028	79.97822
294	6.855035	79.97822
295	6.855051	79.97823
296	6.85516	79.97825
297	6.855418	79.97828
298	6.855506	79.97827
299	6.855615	79.97824
300	6.855692	79.97823
301	6.855808	79.97823
302	6.856051	79.97826
303	6.85627	79.97831
304	6.856338	79.97832
305	6.856348	79.97829
306	6.856357	79.97827
307	6.856384	79.97827
308	6.85643	79.97828
309	6.856481	79.9783
310	6.856526	79.97832
311	6.856584	79.97836
312	6.856727	79.97841
313	6.856781	79.97843
314	6.856776	79.97845
315	6.856838	79.97846
316	6.856902	79.97849
317	6.856942	79.97851
318	6.857009	79.97856
319	6.857082	79.97862
320	6.857286	79.97873
321	6.857286	79.97877
322	6.857271	79.97883
323	6.857254	79.97887
324	6.857248	79.97888
325	6.85725	79.97891
326	6.857256	79.97892
327	6.857333	79.97894
328	6.857388	79.97896
329	6.857415	79.97897
330	6.857432	79.97898
331	6.857447	79.97898
332	6.857457	79.97898
333	6.857467	79.97897
334	6.857472	79.97897
335	6.857473	79.97894
336	6.857475	79.97888
337	6.857458	79.97874
338	6.857439	79.97856
339	6.857332	79.97853
340	6.857218	79.97848
341	6.857079	79.97842
342	6.85689	79.97832
343	6.856774	79.97826
344	6.856634	79.97816
345	6.856576	79.97815
346	6.85647	79.97815
347	6.856401	79.97815
348	6.856345	79.97815
349	6.856309	79.97812
350	6.856278	79.97809
351	6.856267	79.97808
352	6.856354	79.97807
353	6.857364	79.97796
354	6.857906	79.97797
355	6.858139	79.97797
356	6.858536	79.97798
357	6.858757	79.97796
358	6.858657	79.97798
359	6.858569	79.97801
360	6.858464	79.97805
361	6.858389	79.97807
362	6.858331	79.97807
363	6.858291	79.97807
364	6.858283	79.97807
365	6.858282	79.9781
366	6.858278	79.97812
367	6.858283	79.97815
368	6.858296	79.97817
369	6.858321	79.97819
370	6.858343	79.9782
371	6.85838	79.97816
372	6.858415	79.97812
373	6.858467	79.97808
374	6.858507	79.97807
375	6.858554	79.97804
376	6.858596	79.97802
377	6.858628	79.97801
378	6.858693	79.97799
379	6.858742	79.97798
380	6.858784	79.978
381	6.85885	79.97801
382	6.858916	79.97802
383	6.858991	79.97801
384	6.859036	79.978
385	6.859072	79.97798
386	6.859138	79.97799
387	6.859194	79.978
388	6.859266	79.97802
389	6.859327	79.97803
390	6.859387	79.97803
391	6.859462	79.97805
392	6.859505	79.97806
393	6.859557	79.97807
394	6.859601	79.97808
395	6.859626	79.97809
396	6.859674	79.97812
397	6.85975	79.97821
398	6.859779	79.97826
399	6.859804	79.97831
400	6.859833	79.97837
401	6.859842	79.97842
402	6.859849	79.97846
403	6.86	79.97851
404	6.860087	79.97859
405	6.860102	79.97867
406	6.860086	79.97871
407	6.860074	79.97875
408	6.860071	79.97879
409	6.860103	79.97883
410	6.86015	79.97887
411	6.860174	79.97891
412	6.860174	79.97894
413	6.860162	79.97897
414	6.860156	79.97901
415	6.860189	79.97904
416	6.860247	79.97908
417	6.860287	79.97917
418	6.860314	79.97924
419	6.860357	79.97934
420	6.860398	79.9794
421	6.86047	79.97943
422	6.860522	79.97945
423	6.860655	79.97954
424	6.860688	79.97956
425	6.860701	79.97956
426	6.860724	79.97955
427	6.860736	79.97952
428	6.86072	79.97946
429	6.860672	79.97941

No	Latitude	Longitude
430	6.860592	79.97935
431	6.860531	79.97929
432	6.860475	79.97922
433	6.860429	79.97915
434	6.860356	79.97903
435	6.8603	79.97892
436	6.860268	79.97883
437	6.860246	79.97873
438	6.860219	79.97865
439	6.860189	79.9786
440	6.860153	79.97853
441	6.860174	79.97846
442	6.860193	79.97844
443	6.860302	79.9784
444	6.860365	79.97834
445	6.860419	79.97828
446	6.860489	79.97819
447	6.860536	79.97811
448	6.861418	79.97815
449	6.861425	79.97817
450	6.861491	79.97819
451	6.861551	79.97821
452	6.861584	79.97825
453	6.861662	79.97831
454	6.861732	79.97834
455	6.861789	79.97837
456	6.861857	79.97839
457	6.861879	79.97841
458	6.861886	79.97847
459	6.861948	79.97858
460	6.862044	79.97869
461	6.862083	79.97878
462	6.862114	79.97884
463	6.862146	79.9789
464	6.862187	79.97895
465	6.8622	79.97899
466	6.862217	79.97903
467	6.862241	79.97908
468	6.86226	79.97912
469	6.862275	79.97919
470	6.862292	79.97925
471	6.862291	79.97928
472	6.862291	79.97932
473	6.862265	79.97938
474	6.862255	79.97941
475	6.862228	79.97944
476	6.862189	79.97947
477	6.862153	79.9795
478	6.862099	79.97953
479	6.862082	79.97955
480	6.862081	79.97958
481	6.862099	79.97958
482	6.862141	79.97956
483	6.862203	79.97954
484	6.862253	79.97951
485	6.862293	79.97949
486	6.862335	79.97948
487	6.862361	79.97947
488	6.862394	79.97948
489	6.862418	79.97954
490	6.862467	79.97965
491	6.862492	79.97968
492	6.862537	79.97968
493	6.862553	79.97968
494	6.862633	79.97984
495	6.862708	79.97998
496	6.86278	79.98014
497	6.862795	79.98013
498	6.862833	79.98012
499	6.862889	79.98026
500	6.862989	79.98035
501	6.863009	79.98037
502	6.863026	79.98037
503	6.863037	79.98036
504	6.863045	79.98033
505	6.863042	79.98029
506	6.863029	79.98024
507	6.863021	79.98017
508	6.863021	79.98012
509	6.86302	79.98008
510	6.86302	79.98008
511	6.863006	79.98
512	6.86298	79.97994
513	6.862944	79.97989
514	6.862918	79.97985
515	6.862858	79.97972
516	6.862822	79.97954
517	6.862791	79.97942
518	6.862752	79.97937
519	6.862685	79.97933
520	6.862638	79.9793
521	6.862601	79.97924
522	6.862519	79.97903
523	6.862364	79.97866
524	6.862338	79.97848
525	6.862339	79.97833
526	6.862329	79.97824
527	6.863787	79.97842
528	6.863787	79.97842
529	6.863787	79.97846
530	6.863787	79.97849
531	6.863788	79.97852
532	6.86379	79.97866
533	6.863796	79.97885
534	6.863797	79.9789
535	6.863798	79.97894
536	6.8638	79.97906
537	6.863802	79.97922
538	6.863805	79.9794
539	6.863805	79.97946
540	6.863805	79.97958
541	6.863806	79.97964
542	6.86381	79.97975
543	6.863817	79.97993
544	6.863818	79.97996
545	6.863819	79.97997
546	6.863818	79.97997
547	6.863816	79.98005
548	6.863813	79.98022
549	6.863813	79.98024
550	6.863813	79.98037
551	6.863814	79.98044
552	6.863817	79.9806
553	6.863818	79.98067
554	6.86382	79.98081
555	6.863821	79.98084
556	6.863821	79.98087
557	6.863822	79.98093
558	6.863827	79.98105
559	6.863828	79.98109
560	6.863833	79.98118
561	6.863838	79.9814
562	6.863841	79.98154
563	6.863841	79.98155
564	6.863844	79.98166
565	6.863846	79.98177
566	6.863847	79.98185
567	6.863847	79.98186
568	6.863849	79.98194
569	6.863848	79.98198
570	6.863843	79.98201
571	6.863838	79.98203
572	6.863838	79.98203
573	6.863834	79.98204
574	6.863823	79.98207
575	6.863817	79.98208
576	6.863809	79.98209
577	6.863797	79.9821
578	6.863794	79.9821
579	6.863754	79.98213
580	6.86371	79.98217
581	6.863587	79.98224
582	6.863414	79.98234
583	6.863328	79.98239
584	6.863242	79.98244
585	6.863238	79.98245
586	6.863219	79.98246
587	6.863218	79.98246
588	6.863201	79.98247
589	6.863192	79.98247
590	6.863146	79.9825
591	6.863143	79.9825
592	6.863096	79.98253
593	6.863091	79.98253
594	6.863084	79.98254
595	6.863084	79.98254
596	6.863088	79.98255
597	6.863086	79.98255
598	6.86309	79.98256
599	6.863098	79.98258
600	6.863127	79.98267

No	Latitude	Longitude
601	6.863152	79.98279
602	6.863161	79.98283
603	6.863188	79.98293
604	6.863192	79.98297
605	6.863194	79.98298
606	6.863355	79.98356
607	6.86335	79.98373
608	6.863309	79.98412
609	6.863307	79.98422
610	6.863117	79.9842
611	6.862912	79.98424
612	6.862879	79.98425
613	6.862699	79.98435
614	6.862512	79.98445
615	6.862478	79.98447
616	6.862447	79.98449
617	6.862282	79.98463
618	6.862232	79.98467
619	6.862216	79.98468
620	6.86205	79.98486
621	6.861835	79.98499
622	6.861763	79.98508
623	6.861736	79.98507
624	6.861657	79.98508
625	6.861604	79.98512
626	6.861562	79.98513
627	6.861513	79.98518
628	6.861446	79.98523
629	6.861415	79.98523
630	6.861382	79.9852
631	6.861344	79.98518
632	6.861306	79.98518
633	6.861268	79.98519
634	6.861226	79.9852
635	6.861185	79.98521
636	6.861124	79.9852
637	6.861044	79.98518
638	6.860971	79.98518
639	6.860921	79.98518
640	6.860786	79.98519
641	6.860695	79.98523
642	6.860628	79.98523
643	6.860588	79.98521
644	6.860535	79.98518
645	6.86046	79.98516
646	6.860391	79.98514
647	6.860372	79.98514
648	6.860303	79.98512
649	6.860232	79.9851
650	6.860174	79.98506
651	6.86013	79.98503
652	6.860063	79.98499
653	6.860012	79.98496
654	6.859908	79.98493
655	6.859849	79.98493
656	6.859792	79.98492
657	6.859744	79.98491

No	Latitude	Longitude
658	6.859694	79.98493
659	6.859664	79.98494
660	6.859648	79.98497
661	6.859616	79.98503
662	6.859601	79.98519
663	6.859607	79.9853
664	6.859621	79.98534
665	6.859633	79.98535
666	6.859597	79.98534
667	6.859506	79.98532
668	6.859392	79.9853
669	6.859235	79.98525
670	6.859128	79.98526
671	6.859041	79.9853
672	6.858908	79.9854
673	6.858837	79.98544
674	6.858733	79.98545
675	6.858519	79.98557
676	6.858416	79.98571
677	6.858389	79.98577
678	6.858427	79.98567
679	6.858459	79.98562
680	6.858496	79.98558
681	6.858552	79.98552
682	6.858615	79.98547
683	6.858691	79.98543
684	6.858971	79.98531
685	6.858996	79.9853
686	6.859017	79.98529
687	6.859123	79.98521
688	6.859152	79.98519
689	6.859177	79.98518
690	6.859221	79.98518
691	6.859269	79.98518
692	6.85931	79.98518
693	6.859482	79.98523
694	6.859496	79.98523
695	6.859512	79.98523
696	6.859522	79.98522
697	6.859525	79.98521
698	6.859527	79.98519
699	6.859517	79.98517
700	6.859485	79.98512
701	6.859441	79.98507
702	6.859418	79.98503
703	6.859405	79.98499
704	6.8594	79.98497
705	6.859399	79.98488
706	6.859396	79.98486
707	6.859389	79.98484
708	6.859376	79.98482
709	6.859361	79.9848
710	6.85934	79.98479
711	6.859317	79.98479
712	6.859294	79.98478
713	6.85906	79.98481
714	6.858769	79.98485

No	Latitude	Longitude
715	6.858557	79.98489
716	6.858541	79.98489
717	6.858523	79.9849
718	6.858506	79.98492
719	6.858375	79.98513
720	6.858287	79.98524
721	6.858273	79.98526
722	6.858254	79.98527
723	6.858231	79.98527
724	6.858002	79.98528
725	6.857968	79.98528
726	6.85794	79.98528
727	6.857921	79.98529
728	6.857903	79.98531
729	6.857894	79.98533
730	6.857844	79.98552
731	6.857813	79.98563
732	6.857768	79.98578
733	6.857721	79.9859
734	6.85768	79.98602
735	6.857628	79.98614
736	6.857587	79.98624
737	6.857565	79.98631
738	6.857551	79.9864
739	6.857545	79.9865
740	6.857563	79.98656
741	6.85758	79.98658
742	6.857603	79.98659
743	6.857634	79.98659
744	6.857681	79.98658
745	6.857717	79.98657
746	6.857726	79.98657
747	6.857731	79.98658
748	6.857736	79.98663
749	6.857747	79.98666
750	6.857702	79.98667
751	6.857623	79.98669
752	6.857538	79.98669
753	6.8575	79.98668
754	6.857463	79.98665
755	6.857451	79.98663
756	6.857417	79.98661
757	6.857393	79.98659
758	6.857367	79.9866
759	6.857329	79.98661
760	6.857262	79.98663
761	6.857401	79.98696
762	6.857448	79.98695
763	6.857482	79.98704
764	6.857446	79.98705
765	6.85746	79.98709
766	6.857487	79.98715
767	6.857524	79.98719
768	6.857582	79.98723
769	6.85764	79.98726
770	6.857701	79.98727
771	6.857777	79.98726

No	Latitude	Longitude
772	6.857845	79.98726
773	6.857855	79.9873
774	6.857861	79.98732
775	6.857813	79.98734
776	6.857762	79.98735
777	6.857726	79.98736
778	6.857704	79.98736
779	6.857695	79.98737
780	6.857697	79.9874
781	6.857712	79.98744
782	6.857731	79.98745
783	6.85777	79.98747
784	6.857805	79.98752
785	6.857819	79.98755
786	6.857834	79.9876
787	6.857842	79.98765
788	6.857861	79.98769
789	6.857867	79.98775
790	6.857872	79.98783
791	6.857872	79.98794
792	6.85788	79.98804
793	6.857886	79.98816
794	6.857892	79.98822
795	6.857898	79.98827
796	6.857914	79.98831
797	6.857937	79.98836
798	6.857949	79.98841
799	6.857954	79.98848
800	6.85795	79.98853
801	6.857959	79.98862
802	6.857979	79.98869
803	6.858064	79.98888
804	6.85812	79.98903
805	6.858171	79.9891
806	6.858227	79.98916
807	6.858265	79.98921
808	6.858254	79.98926
809	6.858399	79.98937
810	6.85843	79.9894
811	6.85845	79.98942
812	6.858451	79.98943
813	6.858428	79.98949
814	6.858407	79.98954
815	6.858374	79.98959
816	6.858374	79.98961
817	6.858376	79.98964
818	6.858369	79.98967
819	6.858368	79.98967
820	6.858303	79.98971
821	6.858169	79.98979
822	6.858154	79.9898
823	6.858077	79.9898
824	6.858011	79.98978
825	6.858014	79.98977
826	6.857986	79.98973
827	6.857936	79.9897
828	6.857906	79.9897
829	6.857887	79.98971
830	6.857841	79.98971
831	6.857799	79.98971
832	6.857731	79.9897
833	6.857665	79.98966
834	6.857615	79.98964
835	6.857583	79.98966
836	6.857556	79.98968
837	6.85751	79.98968
838	6.85748	79.98968
839	6.857445	79.98968
840	6.857424	79.98972
841	6.857415	79.98973
842	6.857448	79.98978
843	6.857415	79.98979
844	6.857233	79.98989
845	6.857107	79.98996
846	6.856813	79.99019
847	6.856742	79.99025
848	6.856741	79.99025
849	6.85674	79.99025
850	6.856739	79.99025
851	6.856463	79.99016
852	6.856116	79.99009
853	6.856098	79.99008
854	6.855862	79.99008
855	6.855491	79.9901
856	6.855077	79.99017
857	6.855037	79.99018
858	6.854999	79.99019
859	6.854977	79.9902
860	6.85494	79.99021
861	6.854824	79.99027
862	6.85482	79.99027
863	6.854802	79.99028
864	6.854775	79.99028
865	6.85476	79.99029
866	6.854754	79.99029
867	6.854755	79.9903
868	6.854652	79.99039
869	6.854528	79.9904
870	6.854431	79.99039
871	6.85443	79.99039
872	6.854425	79.99039
873	6.854379	79.99038
874	6.854346	79.9904
875	6.854319	79.99041
876	6.854314	79.99041
877	6.854284	79.99043
878	6.85427	79.99043
879	6.854146	79.99047
880	6.854107	79.99048
881	6.854078	79.99047
882	6.85397	79.99047
883	6.853859	79.99047
884	6.853799	79.99049
885	6.853727	79.99054
886	6.853714	79.9906
887	6.853712	79.9906
888	6.853612	79.9905
889	6.85356	79.99048
890	6.853487	79.99044
891	6.85343	79.99042
892	6.853362	79.99038
893	6.85334	79.99035
894	6.853336	79.99034
895	6.853321	79.99032
896	6.853169	79.99007
897	6.853126	79.98993
898	6.853093	79.98976
899	6.853048	79.98964
900	6.85302	79.98956
901	6.853	79.98957
902	6.852985	79.98958
903	6.852937	79.9896
904	6.85289	79.98962
905	6.85254	79.98959
906	6.852587	79.98953
907	6.85267	79.98942
908	6.852752	79.98931
909	6.852764	79.98908
910	6.852764	79.98907
911	6.852705	79.98886
912	6.852629	79.98862
913	6.852534	79.98828
914	6.852406	79.98792
915	6.852446	79.98787
916	6.852499	79.98779
917	6.852537	79.98779
918	6.852756	79.9878
919	6.852893	79.98781
920	6.852986	79.98709
921	6.852981	79.98682
922	6.85295	79.98662
923	6.852907	79.98648
924	6.852808	79.98627
925	6.852755	79.98615
926	6.852744	79.98606
927	6.85273	79.98593
928	6.852673	79.98579
929	6.852533	79.98545
930	6.852528	79.98542
931	6.852528	79.98538
932	6.852526	79.98536
933	6.852504	79.98532
934	6.852476	79.98529
935	6.852458	79.98528
936	6.852438	79.98525
937	6.852392	79.98515
938	6.852364	79.98507
939	6.85232	79.98498
940	6.852287	79.9849
941	6.852263	79.98482
942	6.852253	79.98476

No	Latitude	Longitude
943	6.852242	79.98472
944	6.852209	79.98468
945	6.852155	79.98465
946	6.852141	79.98458
947	6.852132	79.98456
948	6.852116	79.98455
949	6.852071	79.98456
950	6.852046	79.98456
951	6.85202	79.98455
952	6.85193	79.98441
953	6.851914	79.98439
954	6.851921	79.98434
955	6.851923	79.98431
956	6.851918	79.98428
957	6.851893	79.98426
958	6.851842	79.98426
959	6.851797	79.98428
960	6.851755	79.98429
961	6.851733	79.98429
962	6.851718	79.98428
963	6.851687	79.98424
964	6.851653	79.98417
965	6.851633	79.98415
966	6.851621	79.98414
967	6.851597	79.98412
968	6.851578	79.98412
969	6.854702	79.9799
970	6.854775	79.97986
971	6.854787	79.97984
972	6.854786	79.97982
973	6.854803	79.97981
974	6.854818	79.97982
975	6.854863	79.97981
976	6.855018	79.97977
977	6.855152	79.97972
978	6.855163	79.9797
979	6.855157	79.97968
980	6.855133	79.97959
981	6.855097	79.97946
982	6.855044	79.97923
983	6.855002	79.97908
984	6.854961	79.97893
985	6.854953	79.97889
986	6.854932	79.97886
987	6.854904	79.97884
988	6.854773	79.97881
989	6.854684	79.97878
990	6.854636	79.97876
991	6.85459	79.97875
992	6.854552	79.97873
993	6.854505	79.97869
994	6.854473	79.97864
995	6.85445	79.97857
996	6.854446	79.97851
997	6.854449	79.97849
998	6.854432	79.97847
999	6.854408	79.97846
1000	6.854335	79.97846
1001	6.854288	79.97845
1002	6.854269	79.97846
1003	6.854256	79.97848
1004	6.854246	79.9785
1005	6.854267	79.97867
1006	6.854283	79.97874
1007	6.854313	79.97894
1008	6.854358	79.97924
1009	6.854383	79.97941
1010	6.854405	79.97957
1011	6.854424	79.97972
1012	6.85445	79.97989
1013	6.854461	79.97991
1014	6.854486	79.97992
1015	6.854497	79.97994
1016	6.854505	79.97995
1017	6.854523	79.97996
1018	6.85453	79.98
1019	6.854543	79.98
1020	6.854567	79.97999
1021	6.854594	79.97998
1022	6.854629	79.97995
1023	6.854702	79.9799
1024	6.854827	79.98031
1025	6.85482	79.98033
1026	6.854831	79.98036
1027	6.854844	79.98039
1028	6.854863	79.98042
1029	6.854884	79.9804
1030	6.854943	79.98049
1031	6.854921	79.98051
1032	6.854964	79.98058
1033	6.854986	79.98062
1034	6.855023	79.98063
1035	6.855076	79.9806
1036	6.855142	79.98058
1037	6.855165	79.98058
1038	6.855197	79.98061
1039	6.855214	79.98064
1040	6.855221	79.98065
1041	6.855247	79.98065
1042	6.855289	79.98063
1043	6.855327	79.98063
1044	6.855357	79.98063
1045	6.855378	79.98067
1046	6.855374	79.9807
1047	6.855355	79.98072
1048	6.855369	79.98076
1049	6.855393	79.98082
1050	6.855366	79.98084
1051	6.855324	79.98084
1052	6.855272	79.98076
1053	6.855164	79.98083
1054	6.855248	79.98101
1055	6.855381	79.98118
1056	6.855463	79.98133
1057	6.855497	79.98138
1058	6.855498	79.98138
1059	6.85552	79.98146
1060	6.855573	79.98157
1061	6.855628	79.98167
1062	6.855683	79.98176
1063	6.855686	79.98177
1064	6.855484	79.98192
1065	6.855659	79.98223
1066	6.855894	79.98213
1067	6.855919	79.98216
1068	6.855965	79.98222
1069	6.856044	79.98227
1070	6.856096	79.98227
1071	6.856156	79.98225
1072	6.856241	79.98222
1073	6.856286	79.9822
1074	6.856307	79.98225
1075	6.856299	79.98226
1076	6.856331	79.98233
1077	6.856353	79.98237
1078	6.856381	79.98239
1079	6.856432	79.98238
1080	6.85654	79.98234
1081	6.856565	79.98229
1082	6.856551	79.98222
1083	6.856542	79.98216
1084	6.8565	79.98206
1085	6.856438	79.98194
1086	6.856359	79.9818
1087	6.85632	79.98169
1088	6.856285	79.98162
1089	6.856258	79.98152
1090	6.856219	79.98142
1091	6.856196	79.98136
1092	6.856044	79.98143
1093	6.85602	79.98137
1094	6.856039	79.98136
1095	6.85602	79.98131
1096	6.85616	79.98125
1097	6.856163	79.98121
1098	6.856196	79.98121
1099	6.856207	79.98121
1100	6.856205	79.98118
1101	6.856183	79.98106
1102	6.856166	79.98094
1103	6.856133	79.98076
1104	6.856126	79.98065
1105	6.856121	79.98062
1106	6.856092	79.98062
1107	6.856017	79.98062
1108	6.855958	79.98059
1109	6.855933	79.98056
1110	6.855901	79.98053
1111	6.855862	79.98051
1112	6.855821	79.98051
1113	6.855785	79.98049

No	Latitude	Longitude
1114	6.855758	79.98045
1115	6.855713	79.98037
1116	6.855672	79.98029
1117	6.855648	79.98024
1118	6.855606	79.98014
1119	6.855572	79.98006

No	Latitude	Longitude
1120	6.855544	79.98002
1121	6.855526	79.97999
1122	6.855494	79.97997
1123	6.855444	79.98
1124	6.855329	79.98005
1125	6.855236	79.98009

No	Latitude	Longitude
1126	6.855173	79.98012
1127	6.85509	79.98016
1128	6.854975	79.98022
1129	6.854853	79.98028
1130	6.854832	79.9803
1131	6.854827	79.98031

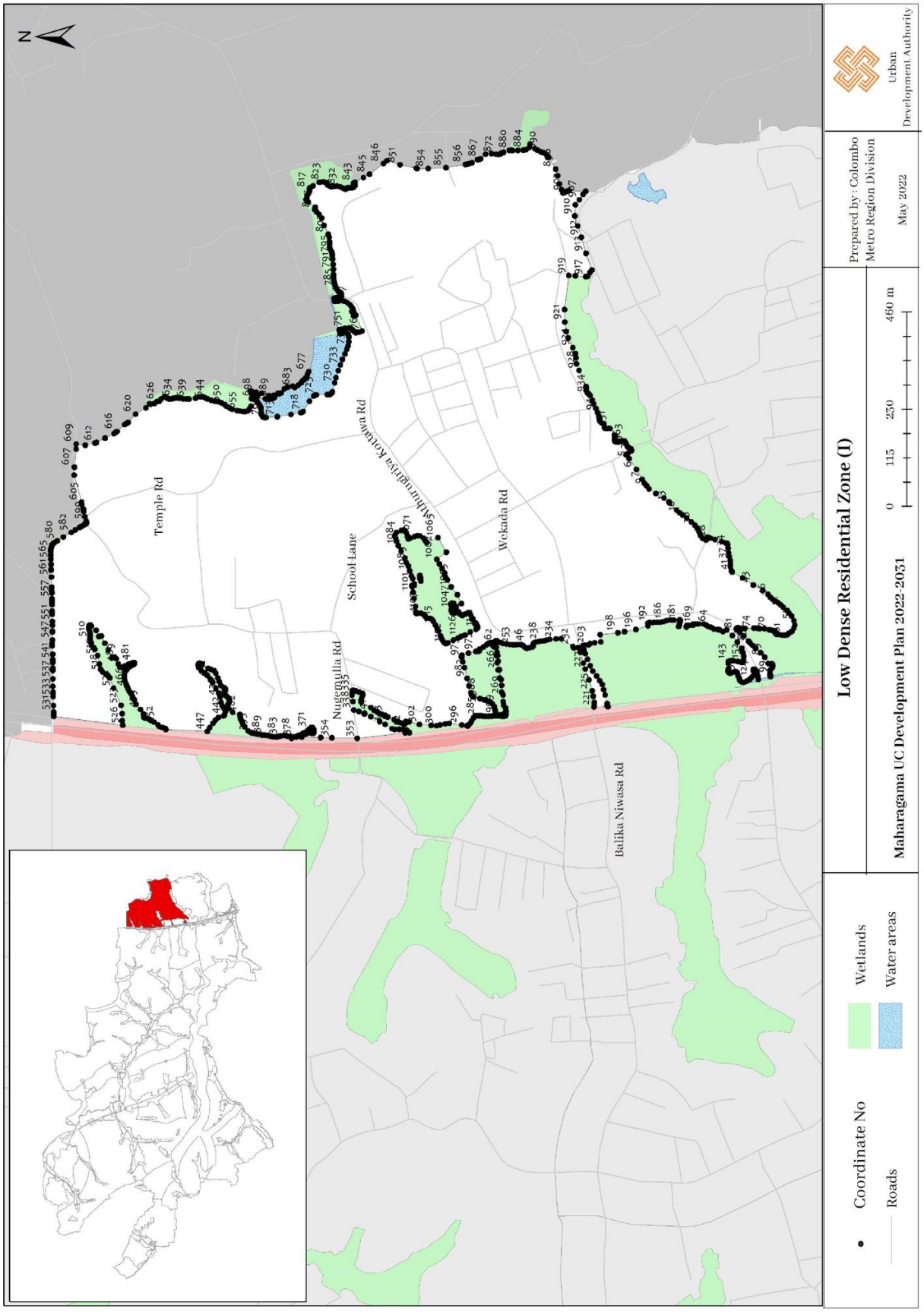
Low Dense Residential Zone (I)
Maharagama UC Development Plan 2022-2031
Prepared by : Colombo Metro Region Division
May 2022
Urban Development Authority
0 115 230 460 m
Coordinate No
Roads
Wetlands
Water areas
Temple Rd
School Lane
Nugemulla Rd
Wekada Rd
Balika Niwasa Rd
N

Low Dense Residential Zone II (Malapalla / Galawila)		
North	:	Starting from the point located 200 m. towards east from Thalawathugoda Junction along the Buddharama Mawatha, thence along the boundary of Kaduwela Municipal Council limits until it meets the Thalangama wetland, thence towards south along the boundary of the above mentioned wetland until it meets the Dharmayathana Road, thence to the point located at a distance of 100 m. towards west parallel to the of Kottawa – Malambe Road, thence travel parallel towards Vidyala junction, thence 100 m. to the both sides of Kottawa – Malabe Road ie. Athapaththu watta Road to the left and Araliya Lane to the right, thence again along the parallel line located at a distance of 100 m. to the to the Kottawa – Malabe Road upto Udyana Mawatha, thence along the boundary of the paddy field located towards the right side of the Kottawa – Malabe Road, thence along the boundary limits of Kaduwela Municipal Council up to Southern Expressway.
East	:	Southern Express way
South	:	The boundary of paddy field which is located at a distance of 100 m. parallel to Balika Niwasa Road and Rukmale Road to the north.
West	:	The balance portion of the boundary of the above mentioned paddy field up to the intersection point of Kalagoda Road and the line drawn at a distance of 200 m. towards east parallel to the Kottawa – Borella Road, thence towards north until it meets Buddharama Road.

No	Latitude	Longitude
1	6.866095	79.96645
2	6.866003	79.96652
3	6.866018	79.96656
4	6.866025	79.96659
5	6.866039	79.96662
6	6.866054	79.96667
7	6.866067	79.9667
8	6.866111	79.96687
9	6.866152	79.96703
10	6.866155	79.96704
11	6.866154	79.96706
12	6.866154	79.96707

No	Latitude	Longitude
13	6.866153	79.96708
14	6.866148	79.9671
15	6.866133	79.96716
16	6.866126	79.96719
17	6.866095	79.96731
18	6.866085	79.96736
19	6.866082	79.96738
20	6.866079	79.96739
21	6.866077	79.96743
22	6.866081	79.96754
23	6.866083	79.96757
24	6.866091	79.96772

No	Latitude	Longitude
25	6.866092	79.96775
26	6.866091	79.9678
27	6.86609	79.96789
28	6.866088	79.96801
29	6.866089	79.96811
30	6.866089	79.96811
31	6.866089	79.96811
32	6.866089	79.96813
33	6.866091	79.96813
34	6.866093	79.96815
35	6.866107	79.96817
36	6.866146	79.96822

No	Latitude	Longitude
37	6.866207	79.9683
38	6.866258	79.96839
39	6.866276	79.96842
40	6.866298	79.96848
41	6.866337	79.96859
42	6.866359	79.96866
43	6.866382	79.96872
44	6.866383	79.96872
45	6.866395	79.96875
46	6.866415	79.96879
47	6.866374	79.96884
48	6.866349	79.96888
49	6.866189	79.96908
50	6.866057	79.96925
51	6.865862	79.9695
52	6.865782	79.96961
53	6.865742	79.96966
54	6.865692	79.96974
55	6.865686	79.96975
56	6.865653	79.96981
57	6.865593	79.96992
58	6.865552	79.97002
59	6.865519	79.97012
60	6.865481	79.97025
61	6.86546	79.97036
62	6.865449	79.97042
63	6.865451	79.97045
64	6.865458	79.97049
65	6.865467	79.97055
66	6.865474	79.97066
67	6.865484	79.97081
68	6.865491	79.97098
69	6.865492	79.971
70	6.865503	79.97115
71	6.865519	79.97133
72	6.865526	79.97142
73	6.865526	79.97144
74	6.865532	79.97161
75	6.86553	79.97167
76	6.865526	79.97176
77	6.865521	79.97185
78	6.865519	79.97187
79	6.865518	79.97187
80	6.865515	79.97187
81	6.865512	79.97188
82	6.86551	79.97188
83	6.865508	79.97188
84	6.865507	79.97189
85	6.865481	79.97202
86	6.865481	79.97202
87	6.865467	79.97213
88	6.865466	79.97213
89	6.865467	79.97213
90	6.865465	79.97214
91	6.865396	79.97233
92	6.865393	79.97234
93	6.865384	79.97237
94	6.865379	79.97239
95	6.865381	79.9724
96	6.865395	79.97251
97	6.8654	79.97255
98	6.865416	79.97266
99	6.865435	79.97281
100	6.86545	79.97292
101	6.865452	79.97294
102	6.865476	79.97311
103	6.865486	79.97311
104	6.865511	79.97311
105	6.865555	79.9731
106	6.865587	79.9731
107	6.865586	79.9731
108	6.865643	79.97309
109	6.866369	79.97298
110	6.866321	79.97362
111	6.866274	79.97425
112	6.86624	79.97447
113	6.866238	79.9745
114	6.866235	79.9745
115	6.866142	79.97476
116	6.866051	79.975
117	6.865934	79.97535
118	6.865872	79.97552
119	6.865832	79.97564
120	6.865814	79.97575
121	6.865808	79.97588
122	6.865819	79.97617
123	6.865858	79.97643
124	6.865896	79.97667
125	6.865899	79.9767
126	6.865905	79.97675
127	6.865955	79.97701
128	6.866012	79.97723
129	6.866024	79.97732
130	6.866041	79.97744
131	6.866049	79.9775
132	6.866064	79.97752
133	6.866073	79.97757
134	6.866121	79.97773
135	6.866122	79.97778
136	6.866118	79.97781
137	6.866086	79.97786
138	6.866047	79.9779
139	6.865987	79.97792
140	6.865871	79.97795
141	6.865711	79.97796
142	6.865176	79.97801
143	6.865176	79.97801
144	6.865159	79.97801
145	6.865142	79.97801
146	6.865142	79.97801
147	6.864807	79.97802
148	6.864701	79.97803
149	6.864638	79.97796
150	6.864232	79.97789
151	6.86402	79.97785
152	6.86393	79.97784
153	6.863818	79.97786
154	6.863664	79.97787
155	6.863268	79.97783
156	6.863105	79.97782
157	6.862795	79.97779
158	6.86256	79.97778
159	6.862392	79.9778
160	6.862262	79.97782
161	6.862083	79.9778
162	6.861842	79.97776
163	6.86171	79.97772
164	6.861578	79.97768
165	6.861375	79.97766
166	6.861084	79.97763
167	6.860879	79.97762
168	6.860765	79.97761

No	Latitude	Longitude
169	6.860765	79.97761
170	6.860762	79.97761
171	6.860762	79.97754
172	6.860563	79.97717
173	6.860405	79.97678
174	6.859797	79.97696
175	6.859419	79.97699
176	6.859243	79.97686
177	6.8592	79.97686
178	6.859127	79.97682
179	6.85904	79.97676
180	6.858946	79.97669
181	6.858834	79.97657
182	6.858705	79.97644
183	6.858599	79.97631
184	6.858594	79.97628
185	6.85861	79.97624
186	6.858655	79.97615
187	6.858816	79.97587
188	6.858904	79.97569
189	6.858958	79.97557
190	6.859018	79.97546
191	6.859114	79.97532
192	6.859184	79.97524
193	6.859216	79.97521
194	6.859258	79.97519
195	6.859269	79.97517
196	6.859287	79.97516
197	6.859286	79.97512
198	6.859266	79.97508
199	6.859255	79.97505
200	6.859222	79.97504
201	6.859208	79.97502
202	6.859189	79.97499
203	6.859179	79.97495
204	6.859185	79.97492
205	6.859235	79.97489
206	6.859315	79.97485
207	6.859405	79.9748
208	6.859459	79.97477
209	6.859522	79.97475
210	6.859591	79.97472
211	6.859649	79.97469
212	6.85972	79.97465
213	6.859738	79.97457
214	6.859748	79.97451
215	6.859756	79.97446
216	6.859777	79.97439
217	6.859801	79.97434
218	6.859889	79.97426
219	6.859983	79.97419
220	6.860094	79.97414
221	6.860164	79.97413
222	6.860233	79.9741
223	6.860303	79.97407
224	6.860358	79.97403
225	6.860437	79.97398
226	6.860541	79.97395
227	6.860707	79.97387
228	6.860761	79.97382
229	6.860805	79.97378
230	6.860853	79.97372
231	6.860921	79.97367
232	6.860962	79.97365
233	6.861011	79.97365
234	6.861091	79.97364
235	6.86119	79.97361
236	6.861266	79.97357
237	6.861312	79.97357
238	6.86137	79.97355
239	6.8614	79.97352
240	6.861424	79.97349
241	6.861429	79.97345
242	6.861436	79.9734
243	6.861435	79.97336
244	6.861432	79.97333
245	6.861401	79.97329
246	6.861351	79.97327
247	6.861322	79.97326
248	6.861316	79.97323
249	6.861329	79.97319
250	6.86133	79.97316
251	6.861314	79.97311
252	6.861298	79.97308
253	6.861287	79.97305
254	6.861274	79.97301
255	6.861228	79.97297
256	6.861177	79.97296
257	6.861117	79.97294
258	6.860989	79.97293
259	6.860917	79.97293
260	6.860847	79.97297
261	6.860707	79.97297
262	6.86064	79.97297
263	6.860594	79.97294
264	6.860565	79.97289
265	6.86047	79.97286
266	6.860314	79.97287
267	6.860212	79.97294
268	6.86014	79.97298
269	6.860084	79.97307
270	6.860044	79.97317
271	6.860001	79.97332
272	6.860012	79.97336
273	6.860018	79.97341
274	6.860031	79.97347
275	6.860037	79.97355
276	6.86003	79.97361
277	6.860007	79.97367
278	6.859986	79.97372
279	6.859931	79.97382
280	6.8598	79.97394
281	6.859656	79.97412
282	6.859518	79.97429
283	6.859419	79.97441
284	6.859224	79.97458
285	6.859098	79.97468
286	6.858993	79.9747
287	6.858871	79.97473
288	6.858726	79.9748
289	6.858557	79.97491
290	6.858462	79.975
291	6.85839	79.9751
292	6.858306	79.9753
293	6.858261	79.9754
294	6.858091	79.9758
295	6.858011	79.97603
296	6.857981	79.97615
297	6.857984	79.97623
298	6.85799	79.97629
299	6.857997	79.97637
300	6.858005	79.97641

No	Latitude	Longitude
301	6.85801	79.97644
302	6.858007	79.97656
303	6.858023	79.9766
304	6.858043	79.97662
305	6.858073	79.97663
306	6.858099	79.9766
307	6.858124	79.97658
308	6.858155	79.97654
309	6.858215	79.97651
310	6.858251	79.97651
311	6.858284	79.97653
312	6.858289	79.97656
313	6.858277	79.97661
314	6.858259	79.97666
315	6.858223	79.9767
316	6.858168	79.97675
317	6.858123	79.97678
318	6.857988	79.97685
319	6.857905	79.97687
320	6.85785	79.97689
321	6.857792	79.9769
322	6.857783	79.97692
323	6.857758	79.97696
324	6.857758	79.97699
325	6.857763	79.97702
326	6.857784	79.97706
327	6.857793	79.97706
328	6.857831	79.97706
329	6.857906	79.97705
330	6.857957	79.97705
331	6.858028	79.97706
332	6.858116	79.97709
333	6.85819	79.97717
334	6.858235	79.97727
335	6.858258	79.97734
336	6.858261	79.97742
337	6.858258	79.9775
338	6.857948	79.97753
339	6.85796	79.97752
340	6.857961	79.9775
341	6.857937	79.97729
342	6.857761	79.97725
343	6.857592	79.97722
344	6.857337	79.97723
345	6.857335	79.97755
346	6.857335	79.97755
347	6.857288	79.97755
348	6.857292	79.97751
349	6.857293	79.97745
350	6.857281	79.97731
351	6.857266	79.97724
352	6.857234	79.97721
353	6.857182	79.97719
354	6.857124	79.97717
355	6.857038	79.97716
356	6.856937	79.97714
357	6.856867	79.97711
358	6.856816	79.97709
359	6.85675	79.97704
360	6.856659	79.97695
361	6.856528	79.97682
362	6.856391	79.97664
363	6.856333	79.97655
364	6.8563	79.97648
365	6.856277	79.9764
366	6.856246	79.97632
367	6.856182	79.97621
368	6.85615	79.97616
369	6.856118	79.9761
370	6.856103	79.97605
371	6.856097	79.976
372	6.856104	79.97596
373	6.856122	79.97593
374	6.856116	79.97592
375	6.856075	79.9759
376	6.855911	79.97588
377	6.855845	79.97586
378	6.85561	79.97583
379	6.85537	79.97582
380	6.855345	79.97591
381	6.855327	79.97597
382	6.855279	79.97607
383	6.855217	79.97614
384	6.855132	79.97625
385	6.855026	79.9764
386	6.854918	79.97657
387	6.85484	79.9767
388	6.854773	79.97679
389	6.854735	79.97684
390	6.854717	79.97687
391	6.854715	79.97689
392	6.854733	79.97691
393	6.854766	79.97695
394	6.854801	79.97702
395	6.854807	79.97707
396	6.854837	79.97711
397	6.854878	79.97717
398	6.854918	79.97721
399	6.854914	79.97725
400	6.854887	79.97726
401	6.854831	79.97727
402	6.854796	79.97728
403	6.854765	79.97732
404	6.854747	79.97734
405	6.854732	79.97737
406	6.854711	79.97738
407	6.854667	79.97737
408	6.85464	79.97734
409	6.854595	79.97732
410	6.854481	79.97733
411	6.854396	79.97739
412	6.854278	79.97752
413	6.854238	79.9776
414	6.854225	79.97763
415	6.854231	79.97766
416	6.854236	79.97769
417	6.854205	79.97774
418	6.854158	79.97776
419	6.854153	79.97777
420	6.854142	79.97779
421	6.85407	79.9778
422	6.85357	79.97786
423	6.853252	79.97795
424	6.853218	79.97774
425	6.853155	79.97747
426	6.853128	79.97735
427	6.853037	79.97692
428	6.852966	79.97653
429	6.85295	79.9763
430	6.85295	79.9763
431	6.852982	79.97582
432	6.85301	79.9752

No	Latitude	Longitude
433	6.852945	79.9749
434	6.852839	79.97467
435	6.852711	79.97445
436	6.852711	79.97445
437	6.852711	79.97445
438	6.85274	79.97426
439	6.85274	79.97426
440	6.852657	79.97377
441	6.852639	79.97339
442	6.852639	79.97338
443	6.85261	79.97286
444	6.85261	79.97286
445	6.852573	79.97239
446	6.852518	79.97196
447	6.852443	79.97174
448	6.85243	79.97142
449	6.85243	79.97142
450	6.852378	79.97112
451	6.852378	79.97112
452	6.852511	79.97087
453	6.852774	79.97044
454	6.852987	79.97
455	6.85305	79.96974
456	6.853129	79.96939
457	6.853172	79.96903
458	6.853199	79.96876
459	6.853199	79.96876
460	6.85317	79.96859
461	6.853156	79.96819
462	6.853116	79.96779
463	6.853116	79.96779
464	6.853116	79.96779
465	6.853056	79.96769
466	6.853025	79.96752
467	6.853025	79.96752
468	6.85304	79.96728
469	6.853062	79.96681
470	6.853062	79.96681
471	6.853064	79.96645
472	6.853064	79.96645
473	6.853023	79.96596
474	6.853003	79.96577
475	6.852987	79.96564
476	6.852966	79.96548
477	6.852966	79.96548
478	6.853006	79.96523
479	6.853035	79.96508
480	6.853064	79.96481
481	6.853064	79.96481
482	6.853064	79.96481
483	6.853049	79.96459
484	6.853021	79.96442
485	6.853021	79.96442
486	6.853104	79.96418
487	6.853151	79.96402
488	6.853151	79.96402
489	6.85317	79.96399
490	6.853171	79.964
491	6.853236	79.96409
492	6.853308	79.96414
493	6.853344	79.96416
494	6.853369	79.9642
495	6.853404	79.96423
496	6.853456	79.9643
497	6.853503	79.96438
498	6.853532	79.96441
499	6.853589	79.96448
500	6.853503	79.96454
501	6.853489	79.96457
502	6.853552	79.96462
503	6.853655	79.96473
504	6.853766	79.96481
505	6.853823	79.96483
506	6.853945	79.96487
507	6.854049	79.96491
508	6.854167	79.96499
509	6.854228	79.96508
510	6.854311	79.96514
511	6.85435	79.9651
512	6.854354	79.9651
513	6.854367	79.96509
514	6.854468	79.96515
515	6.854518	79.96519
516	6.854505	79.96522
517	6.854402	79.9653
518	6.854478	79.96534
519	6.854556	79.96538
520	6.854664	79.96542
521	6.85475	79.96546
522	6.854783	79.96546
523	6.854821	79.9654
524	6.854848	79.96535
525	6.854886	79.96536
526	6.855005	79.96544
527	6.855069	79.96548
528	6.855129	79.96552
529	6.85519	79.96555
530	6.85529	79.96557
531	6.855372	79.96561
532	6.855534	79.96568
533	6.855806	79.96577
534	6.855873	79.96579
535	6.855925	79.96579
536	6.855981	79.96581
537	6.856034	79.96584
538	6.856063	79.96589
539	6.85608	79.96591
540	6.85608	79.96593
541	6.85606	79.96597
542	6.856049	79.96605
543	6.856069	79.9662
544	6.856047	79.96635
545	6.856029	79.96645
546	6.856025	79.9665
547	6.855989	79.96657
548	6.855941	79.96661
549	6.855911	79.96666
550	6.85588	79.9667
551	6.855844	79.96673
552	6.855774	79.96675
553	6.855733	79.96676
554	6.855686	79.96679
555	6.855595	79.96685
556	6.855502	79.96692
557	6.855458	79.96699
558	6.855357	79.9671
559	6.855308	79.96717
560	6.855308	79.96723
561	6.855301	79.96734
562	6.855287	79.96742
563	6.855256	79.96748
564	6.855228	79.96754

No	Latitude	Longitude
565	6.85521	79.96759
566	6.855191	79.96763
567	6.855177	79.96767
568	6.855183	79.9677
569	6.855219	79.96771
570	6.855285	79.9677
571	6.855316	79.96767
572	6.85537	79.96761
573	6.855428	79.96753
574	6.855482	79.96747
575	6.855536	79.96738
576	6.855588	79.96734
577	6.85565	79.96729
578	6.855735	79.96725
579	6.855788	79.96721
580	6.855847	79.96715
581	6.855909	79.9671
582	6.855962	79.9671
583	6.856035	79.96705
584	6.856132	79.96701
585	6.856166	79.96702
586	6.856202	79.96701
587	6.856232	79.96697
588	6.856292	79.96688
589	6.856378	79.96683
590	6.856443	79.96681
591	6.856446	79.96681
592	6.856559	79.96673
593	6.856608	79.96671
594	6.856688	79.96666
595	6.856771	79.96662
596	6.85686	79.96658
597	6.856935	79.96658
598	6.856941	79.96658
599	6.857058	79.96657
600	6.857162	79.96658
601	6.857236	79.9666
602	6.857364	79.96667
603	6.857393	79.96671
604	6.857427	79.96676
605	6.857418	79.9668
606	6.857369	79.96689
607	6.857358	79.96699
608	6.857321	79.96717
609	6.857296	79.9673
610	6.85725	79.96743
611	6.857227	79.96745
612	6.857219	79.96748
613	6.857219	79.9675
614	6.857263	79.96751
615	6.85731	79.96752
616	6.857363	79.96755
617	6.857402	79.96755
618	6.857433	79.96753
619	6.857467	79.96745
620	6.857506	79.96732
621	6.857658	79.96706
622	6.857691	79.96703
623	6.857728	79.96703
624	6.857765	79.96701
625	6.857802	79.96696
626	6.857833	79.96695
627	6.857867	79.96696
628	6.85788	79.96697
629	6.857883	79.96698
630	6.857892	79.967
631	6.857911	79.96703
632	6.857965	79.96703
633	6.858031	79.96702
634	6.858116	79.96702
635	6.85816	79.96703
636	6.858232	79.96705
637	6.858287	79.96707
638	6.858334	79.96709
639	6.858397	79.96708
640	6.858463	79.96705
641	6.858502	79.96703
642	6.858523	79.96699
643	6.85855	79.96694
644	6.858553	79.96692
645	6.85856	79.96688
646	6.858551	79.96681
647	6.858503	79.96678
648	6.858453	79.96676
649	6.858423	79.96676
650	6.858367	79.96676
651	6.858327	79.96679
652	6.858298	79.96681
653	6.85827	79.96682
654	6.85825	79.96679
655	6.858229	79.96675
656	6.8582	79.96671
657	6.85818	79.96667
658	6.858159	79.96664
659	6.85814	79.9666
660	6.858112	79.96657
661	6.858086	79.96655
662	6.858086	79.96652
663	6.858102	79.96648
664	6.858108	79.96642
665	6.858119	79.96637
666	6.858082	79.96632
667	6.857945	79.96624
668	6.857872	79.9662
669	6.857821	79.96616
670	6.857786	79.96613
671	6.857763	79.96611
672	6.85775	79.96612
673	6.85774	79.96613
674	6.857721	79.96618
675	6.857689	79.96623
676	6.857649	79.96624
677	6.857599	79.96625
678	6.85751	79.96621
679	6.857458	79.96617
680	6.857399	79.96611
681	6.85738	79.96605
682	6.857374	79.96603
683	6.857356	79.966
684	6.857292	79.96596
685	6.857224	79.96594
686	6.857152	79.96592
687	6.857053	79.9659
688	6.856977	79.96589
689	6.85691	79.96585
690	6.856834	79.96577
691	6.856744	79.96564
692	6.856665	79.96554
693	6.856639	79.96553
694	6.856617	79.96552
695	6.856592	79.96553
696	6.856566	79.96558

No	Latitude	Longitude
697	6.856545	79.9656
698	6.856522	79.96561
699	6.856482	79.96559
700	6.856428	79.96553
701	6.856402	79.96547
702	6.856396	79.96544
703	6.856414	79.96539
704	6.856439	79.96535
705	6.856437	79.96531
706	6.856406	79.96526
707	6.856295	79.96519
708	6.856047	79.96506
709	6.85599	79.96499
710	6.855944	79.96499
711	6.855908	79.96497
712	6.85588	79.96494
713	6.855821	79.96488
714	6.855766	79.96485
715	6.855713	79.96485
716	6.85568	79.96485
717	6.85565	79.96484
718	6.855612	79.96481
719	6.855581	79.96476
720	6.855479	79.96466
721	6.855359	79.96457
722	6.855292	79.96448
723	6.855223	79.9644
724	6.855187	79.96436
725	6.855158	79.9643
726	6.855069	79.96421
727	6.85502	79.96415
728	6.854942	79.96409
729	6.854844	79.96407
730	6.854778	79.96406
731	6.854708	79.96407
732	6.854651	79.96407
733	6.854569	79.96404
734	6.854493	79.96398
735	6.854343	79.96381
736	6.854248	79.9637
737	6.85418	79.96363
738	6.854161	79.96359
739	6.854143	79.96354
740	6.854164	79.9635
741	6.854204	79.96344
742	6.854328	79.96317
743	6.854335	79.96314
744	6.854233	79.96301
745	6.854247	79.96299
746	6.85433	79.96296
747	6.854442	79.96292
748	6.854494	79.96289
749	6.854529	79.96287
750	6.854544	79.96286
751	6.854547	79.96283
752	6.854531	79.96276
753	6.854534	79.96269
754	6.854529	79.96255
755	6.854536	79.96244
756	6.854549	79.96234
757	6.854564	79.96226
758	6.854569	79.96221
759	6.854529	79.96219
760	6.854485	79.96216
761	6.854395	79.96211
762	6.854369	79.96214
763	6.854333	79.96217
764	6.854296	79.9622
765	6.854245	79.96222
766	6.854209	79.96223
767	6.854177	79.96223
768	6.854145	79.96222
769	6.854121	79.9622
770	6.854114	79.96216
771	6.854109	79.96213
772	6.854122	79.96208
773	6.854139	79.96205
774	6.854143	79.96203
775	6.854128	79.96201
776	6.854095	79.962
777	6.854041	79.96198
778	6.854017	79.96196
779	6.853986	79.96193
780	6.853943	79.96191
781	6.853918	79.96191
782	6.853913	79.96191
783	6.853884	79.96186
784	6.853884	79.96184
785	6.853851	79.9618
786	6.853797	79.96176
787	6.853754	79.96172
788	6.853709	79.96168
789	6.853654	79.96163
790	6.853619	79.96159
791	6.85357	79.96153
792	6.853521	79.96147
793	6.853473	79.96143
794	6.853434	79.9614
795	6.853372	79.96138
796	6.853311	79.96136
797	6.853264	79.96135
798	6.853211	79.96133
799	6.853159	79.96132
800	6.853088	79.96131
801	6.853035	79.9613
802	6.852999	79.96128
803	6.852975	79.96126
804	6.852976	79.96124
805	6.852985	79.96122
806	6.852982	79.9612
807	6.852951	79.96118
808	6.852902	79.96117
809	6.852878	79.96113
810	6.85287	79.96106
811	6.852844	79.96093
812	6.852837	79.96089
813	6.852804	79.96081
814	6.852774	79.96076
815	6.852723	79.96071
816	6.852712	79.9607
817	6.85269	79.96068
818	6.852674	79.96065
819	6.852634	79.96059
820	6.852586	79.96049
821	6.852542	79.96041
822	6.852513	79.96036
823	6.852458	79.96032
824	6.852423	79.96027
825	6.852401	79.96024
826	6.852378	79.96023
827	6.852351	79.96023
828	6.852328	79.9602

No	Latitude	Longitude
829	6.852315	79.96016
830	6.852309	79.96012
831	6.852298	79.96009
832	6.85223	79.96002
833	6.852191	79.95997
834	6.852167	79.95991
835	6.852163	79.95989
836	6.852159	79.95987
837	6.852159	79.95987
838	6.852139	79.95979
839	6.852145	79.95978
840	6.852146	79.95976
841	6.852134	79.95972
842	6.852114	79.95969
843	6.852101	79.95966
844	6.852089	79.95965
845	6.852068	79.9596
846	6.85205	79.95955
847	6.852042	79.95954
848	6.852039	79.95952
849	6.852034	79.9595
850	6.852024	79.95949
851	6.852013	79.95945
852	6.852008	79.95941
853	6.85201	79.95934
854	6.852014	79.95924
855	6.852026	79.95916
856	6.852033	79.95909
857	6.852043	79.95904
858	6.852053	79.95901
859	6.852083	79.95897
860	6.852125	79.95893
861	6.852182	79.95889
862	6.852229	79.95886
863	6.852274	79.95884
864	6.852305	79.95881
865	6.852335	79.95878
866	6.852365	79.95874
867	6.852384	79.9587
868	6.852399	79.95866
869	6.852415	79.95862
870	6.852439	79.95859
871	6.852468	79.95857
872	6.852496	79.95857
873	6.852551	79.95858
874	6.852601	79.95857
875	6.852652	79.95857
876	6.852695	79.95856
877	6.852758	79.95854
878	6.852798	79.95851
879	6.852838	79.95848
880	6.852876	79.95842
881	6.852899	79.95837
882	6.852919	79.95833
883	6.852933	79.95829
884	6.852953	79.95826
885	6.852974	79.95822
886	6.85299	79.95818
887	6.853005	79.95814
888	6.853017	79.95809
889	6.853027	79.95804
890	6.853035	79.95803
891	6.853042	79.95802
892	6.853069	79.95799
893	6.853104	79.95798
894	6.853087	79.95794
895	6.853075	79.95792
896	6.853058	79.9579
897	6.853128	79.95787
898	6.853147	79.95786
899	6.853185	79.95782
900	6.853214	79.95779
901	6.853245	79.95775
902	6.853247	79.95775
903	6.853268	79.95772
904	6.853291	79.9577
905	6.853296	79.9577
906	6.853301	79.95769
907	6.853305	79.9577
908	6.853316	79.9577
909	6.85333	79.9577
910	6.853341	79.9577
911	6.853349	79.9577
912	6.85335	79.9577
913	6.853373	79.9577
914	6.853398	79.95769
915	6.853414	79.95768
916	6.853425	79.95767
917	6.853433	79.95766
918	6.853443	79.95764
919	6.853463	79.95756
920	6.853473	79.95752
921	6.853491	79.95749
922	6.853516	79.95746
923	6.853611	79.95741
924	6.853738	79.95736
925	6.853896	79.95731
926	6.854088	79.95725
927	6.854177	79.95723
928	6.854319	79.95718
929	6.854347	79.95716
930	6.854363	79.95715
931	6.854371	79.95713
932	6.854392	79.95711
933	6.854446	79.95705
934	6.854498	79.957
935	6.854535	79.95696
936	6.854563	79.95693
937	6.854599	79.95689
938	6.85477	79.95674
939	6.854874	79.95667
940	6.854944	79.95662
941	6.855022	79.95655
942	6.85508	79.95651
943	6.855293	79.95637
944	6.855316	79.95635
945	6.855321	79.95635
946	6.855354	79.95635
947	6.855401	79.95635
948	6.855449	79.95636
949	6.855489	79.95636
950	6.855538	79.95638
951	6.855583	79.95642
952	6.85564	79.95641
953	6.855751	79.95639
954	6.855788	79.95638
955	6.855789	79.95636
956	6.855787	79.95635
957	6.855799	79.95633
958	6.855832	79.95632
959	6.855856	79.95633
960	6.855905	79.95635

No	Latitude	Longitude
961	6.855954	79.95636
962	6.855987	79.95636
963	6.856016	79.95635
964	6.856026	79.95633
965	6.85603	79.9563
966	6.856041	79.95626
967	6.856053	79.95626
968	6.856078	79.95626
969	6.856092	79.95626
970	6.856105	79.95625
971	6.856109	79.95621
972	6.856114	79.95618
973	6.856125	79.95616
974	6.856143	79.95615
975	6.85616	79.95615
976	6.856182	79.95614
977	6.856211	79.95615
978	6.85623	79.95615
979	6.856295	79.95614
980	6.856364	79.95613
981	6.856434	79.95614
982	6.856492	79.95615
983	6.856495	79.95618
984	6.856534	79.95618
985	6.856535	79.95623
986	6.856542	79.95624
987	6.856557	79.95625
988	6.856566	79.95625
989	6.856564	79.95621
990	6.856561	79.95617
991	6.85657	79.95615
992	6.856591	79.95614
993	6.856611	79.95614
994	6.856629	79.95615
995	6.85667	79.95614
996	6.856739	79.95613
997	6.856786	79.95611
998	6.856833	79.95609
999	6.856869	79.95606
1000	6.856898	79.95603
1001	6.856918	79.95602
1002	6.856968	79.956
1003	6.857006	79.95599
1004	6.85705	79.95601
1005	6.857117	79.95607
1006	6.857156	79.95611
1007	6.857198	79.95616
1008	6.857229	79.9562
1009	6.857243	79.95625
1010	6.857258	79.95629
1011	6.857276	79.95632
1012	6.857327	79.95636
1013	6.857391	79.95641
1014	6.857444	79.95645
1015	6.8575	79.9565
1016	6.85753	79.95653
1017	6.857549	79.95655
1018	6.85757	79.95654
1019	6.857573	79.95654
1020	6.857604	79.95653
1021	6.857618	79.95653
1022	6.857637	79.95654
1023	6.85765	79.95655
1024	6.857673	79.95653
1025	6.857682	79.95654
1026	6.857932	79.9564
1027	6.85823	79.95621
1028	6.858264	79.95619
1029	6.858304	79.95622
1030	6.858269	79.95624
1031	6.857951	79.95644
1032	6.85795	79.95644
1033	6.85783	79.95653
1034	6.857854	79.95655
1035	6.857878	79.95658
1036	6.857881	79.9566
1037	6.857876	79.95665
1038	6.857833	79.9567
1039	6.85779	79.95674
1040	6.857738	79.95676
1041	6.857668	79.95677
1042	6.857687	79.95687
1043	6.857716	79.95701
1044	6.857751	79.95713
1045	6.857782	79.95725
1046	6.857811	79.95727
1047	6.857871	79.95729
1048	6.857891	79.95729
1049	6.857935	79.9573
1050	6.857948	79.95732
1051	6.857955	79.95735
1052	6.85796	79.95738
1053	6.857955	79.95744
1054	6.857927	79.9575
1055	6.857897	79.95757
1056	6.857858	79.95761
1057	6.857835	79.95765
1058	6.857787	79.95769
1059	6.857728	79.95774
1060	6.857685	79.9578
1061	6.85765	79.95784
1062	6.85761	79.95796
1063	6.857585	79.95808
1064	6.857594	79.95815
1065	6.857596	79.95822
1066	6.857621	79.95828
1067	6.857629	79.95832
1068	6.857658	79.9584
1069	6.857692	79.95842
1070	6.857726	79.95844
1071	6.857778	79.95845
1072	6.857801	79.9585
1073	6.857802	79.95855
1074	6.857779	79.9586
1075	6.857765	79.95864
1076	6.857765	79.95864
1077	6.857754	79.9587
1078	6.857742	79.95881
1079	6.857746	79.95888
1080	6.857774	79.95897
1081	6.857812	79.95907
1082	6.857842	79.95913
1083	6.857868	79.95924
1084	6.857902	79.95934
1085	6.857919	79.9594
1086	6.857935	79.95948
1087	6.85793	79.95955
1088	6.857933	79.95963
1089	6.857937	79.95967
1090	6.857927	79.9597
1091	6.85791	79.95973
1092	6.857892	79.95974

No	Latitude	Longitude
1093	6.857837	79.95974
1094	6.857807	79.95974
1095	6.857774	79.95974
1096	6.857756	79.95974
1097	6.85774	79.95975
1098	6.85773	79.95976
1099	6.857729	79.95978
1100	6.85773	79.95982
1101	6.857732	79.95986
1102	6.857742	79.95995
1103	6.857758	79.96003
1104	6.857776	79.96008
1105	6.857791	79.96011
1106	6.857816	79.96013
1107	6.857881	79.96016
1108	6.857912	79.96019
1109	6.857927	79.96022
1110	6.857931	79.96025
1111	6.85792	79.96027
1112	6.857901	79.96029
1113	6.857889	79.96029
1114	6.857879	79.96031
1115	6.857892	79.96031
1116	6.858044	79.96027
1117	6.858136	79.96025
1118	6.858218	79.96022
1119	6.85829	79.9602
1120	6.858317	79.96019
1121	6.858334	79.96017
1122	6.858343	79.96016
1123	6.85835	79.96013
1124	6.858343	79.9601
1125	6.858339	79.96005
1126	6.858337	79.96
1127	6.858325	79.95994
1128	6.85832	79.95987
1129	6.858311	79.95982
1130	6.858319	79.95975
1131	6.858325	79.95968
1132	6.858345	79.95963
1133	6.858341	79.95958
1134	6.858326	79.95953
1135	6.858306	79.95947
1136	6.858276	79.95939

No	Latitude	Longitude
1137	6.858266	79.95933
1138	6.858238	79.95927
1139	6.858232	79.95922
1140	6.85824	79.95915
1141	6.858226	79.95911
1142	6.85817	79.95905
1143	6.858121	79.95902
1144	6.858057	79.95899
1145	6.858012	79.95895
1146	6.857992	79.95892
1147	6.857967	79.95887
1148	6.857956	79.95881
1149	6.857963	79.95876
1150	6.857979	79.95873
1151	6.857995	79.9587
1152	6.85801	79.95868
1153	6.858026	79.95864
1154	6.858021	79.95844
1155	6.858013	79.95839
1156	6.858011	79.95836
1157	6.85801	79.9583
1158	6.858007	79.95825
1159	6.858017	79.95819
1160	6.858034	79.95814
1161	6.85806	79.95808
1162	6.85808	79.95803
1163	6.858111	79.958
1164	6.85816	79.95796
1165	6.8582	79.95794
1166	6.858246	79.95791
1167	6.858269	79.95789
1168	6.858292	79.95787
1169	6.858366	79.95785
1170	6.858461	79.9578
1171	6.858498	79.95779
1172	6.858501	79.95776
1173	6.858507	79.95772
1174	6.858524	79.9577
1175	6.858636	79.95769
1176	6.858683	79.95772
1177	6.858738	79.95774
1178	6.85879	79.95774
1179	6.858843	79.95772
1180	6.858875	79.95771

No	Latitude	Longitude
1181	6.858907	79.95776
1182	6.859009	79.95778
1183	6.859086	79.95778
1184	6.859163	79.95778
1185	6.859168	79.95769
1186	6.859191	79.95767
1187	6.859226	79.95765
1188	6.859293	79.95767
1189	6.859327	79.95769
1190	6.859339	79.95771
1191	6.85934	79.95776
1192	6.859368	79.95778
1193	6.859421	79.95779
1194	6.859509	79.95784
1195	6.859696	79.95798
1196	6.859828	79.95806
1197	6.859887	79.9581
1198	6.859955	79.95812
1199	6.859997	79.95813
1200	6.860043	79.95818
1201	6.860088	79.95823
1202	6.86013	79.95829
1203	6.860162	79.95836
1204	6.860188	79.9584
1205	6.860214	79.95843
1206	6.860237	79.95845
1207	6.860258	79.95846
1208	6.860281	79.95845
1209	6.860356	79.95837
1210	6.860372	79.95835
1211	6.860486	79.95822
1212	6.860512	79.9582
1213	6.860538	79.95817
1214	6.860551	79.95815
1215	6.860599	79.95819
1216	6.860579	79.95821
1217	6.860393	79.95841
1218	6.860394	79.95845
1219	6.860434	79.95848
1220	6.860464	79.95852
1221	6.860474	79.95854
1222	6.860476	79.95857
1223	6.860458	79.95861
1224	6.860436	79.95865

No	Latitude	Longitude
1225	6.860443	79.95869
1226	6.860504	79.95873
1227	6.860543	79.95875
1228	6.860564	79.95874
1229	6.860579	79.95872
1230	6.860601	79.95869
1231	6.860636	79.95864
1232	6.860656	79.95862
1233	6.860691	79.9586
1234	6.860737	79.95862
1235	6.860774	79.95865
1236	6.860808	79.95871
1237	6.860863	79.95874
1238	6.861193	79.95894
1239	6.861254	79.95888
1240	6.861289	79.95887
1241	6.861396	79.95868
1242	6.861408	79.95865
1243	6.861423	79.95866
1244	6.861436	79.95867
1245	6.861515	79.95871
1246	6.861525	79.95873
1247	6.861541	79.95874
1248	6.861554	79.95874
1249	6.861597	79.95877
1250	6.861587	79.95879
1251	6.861579	79.9588
1252	6.861482	79.95899
1253	6.861487	79.95901
1254	6.861508	79.95906
1255	6.86153	79.9591
1256	6.861583	79.95914
1257	6.861641	79.95918
1258	6.861688	79.95921
1259	6.861729	79.95923
1260	6.861793	79.95924
1261	6.861837	79.95926
1262	6.861887	79.95928
1263	6.861922	79.95934
1264	6.861928	79.95937
1265	6.861952	79.95941
1266	6.861987	79.95943
1267	6.862007	79.95946
1268	6.862037	79.95949
1269	6.862039	79.95951
1270	6.862034	79.95953
1271	6.862004	79.95956
1272	6.862012	79.95959
1273	6.86202	79.9596
1274	6.862076	79.95961
1275	6.862158	79.95961
1276	6.862195	79.95962
1277	6.86223	79.95964
1278	6.86225	79.95968
1279	6.862289	79.9597
1280	6.862301	79.95973
1281	6.862306	79.95978
1282	6.86231	79.95982
1283	6.862332	79.95985
1284	6.862334	79.95987
1285	6.862329	79.95991
1286	6.862324	79.95999
1287	6.862332	79.96003
1288	6.862344	79.96006
1289	6.862362	79.96008
1290	6.862392	79.96009
1291	6.86252	79.95999
1292	6.862574	79.96006
1293	6.86246	79.96015
1294	6.862455	79.96016
1295	6.862488	79.96021
1296	6.862614	79.96013
1297	6.862653	79.96018
1298	6.862637	79.96021
1299	6.862601	79.96023
1300	6.862565	79.96024
1301	6.86254	79.96025
1302	6.862534	79.96027
1303	6.862572	79.96032
1304	6.86262	79.96034
1305	6.862636	79.96038
1306	6.86265	79.9604
1307	6.862685	79.96041
1308	6.862742	79.96041
1309	6.862879	79.9604
1310	6.862914	79.96042
1311	6.862943	79.96047
1312	6.862946	79.96054
1313	6.862957	79.9606
1314	6.862968	79.96063
1315	6.863008	79.96067
1316	6.863054	79.9607
1317	6.863104	79.96075
1318	6.863125	79.96081
1319	6.863132	79.96088
1320	6.863124	79.96092
1321	6.863078	79.96097
1322	6.862969	79.96099
1323	6.862953	79.96105
1324	6.862966	79.96115
1325	6.862991	79.9612
1326	6.863027	79.96123
1327	6.863091	79.9613
1328	6.863109	79.96138
1329	6.863119	79.96141
1330	6.863155	79.96144
1331	6.863188	79.96148
1332	6.863215	79.96151
1333	6.863249	79.96151
1334	6.863299	79.96149
1335	6.863341	79.9615
1336	6.863392	79.96151
1337	6.863437	79.96153
1338	6.863467	79.96155
1339	6.863466	79.96162
1340	6.863478	79.9617
1341	6.863488	79.96174
1342	6.863491	79.96178
1343	6.86348	79.96183
1344	6.863464	79.96186
1345	6.863442	79.96189
1346	6.863407	79.96194
1347	6.863368	79.96198
1348	6.863339	79.96199
1349	6.863327	79.96202
1350	6.863304	79.96204
1351	6.863284	79.96207
1352	6.863277	79.9621
1353	6.863298	79.96215
1354	6.863372	79.96218
1355	6.863471	79.9622
1356	6.863532	79.96221

No	Latitude	Longitude
1357	6.863654	79.96222
1358	6.863702	79.96222
1359	6.863725	79.96229
1360	6.863838	79.96229
1361	6.863899	79.9624
1362	6.863688	79.96256
1363	6.863407	79.96282
1364	6.863014	79.96335
1365	6.862794	79.96351
1366	6.862562	79.96363
1367	6.862932	79.96427
1368	6.863009	79.96441
1369	6.86324	79.96496
1370	6.863301	79.96509
1371	6.863294	79.96509
1372	6.86324	79.96513
1373	6.863135	79.96516
1374	6.863088	79.96523
1375	6.863071	79.96529
1376	6.863019	79.96531
1377	6.862943	79.96534
1378	6.862879	79.96535
1379	6.862838	79.96535
1380	6.862818	79.96538
1381	6.862818	79.9654
1382	6.862815	79.96542
1383	6.862816	79.9655
1384	6.862875	79.9657
1385	6.86286	79.96574
1386	6.862801	79.96577
1387	6.862742	79.9658
1388	6.862697	79.96583
1389	6.862651	79.96587
1390	6.862602	79.96595
1391	6.862581	79.96602
1392	6.862568	79.96603
1393	6.862543	79.96606
1394	6.862516	79.96607
1395	6.862486	79.96607
1396	6.862448	79.96607
1397	6.862409	79.96604
1398	6.862369	79.966
1399	6.862328	79.96598
1400	6.862283	79.96597

No	Latitude	Longitude
1401	6.862245	79.96601
1402	6.862213	79.96607
1403	6.862173	79.96614
1404	6.862109	79.96623
1405	6.862089	79.9663
1406	6.862091	79.96632
1407	6.862112	79.96635
1408	6.862112	79.96635
1409	6.862112	79.96635
1410	6.862136	79.96641
1411	6.862145	79.96644
1412	6.862148	79.96647
1413	6.862148	79.9665
1414	6.862131	79.9667
1415	6.862126	79.9668
1416	6.862319	79.96678
1417	6.862766	79.96672
1418	6.862874	79.9667
1419	6.862906	79.96669
1420	6.862922	79.96668
1421	6.862932	79.96667
1422	6.862931	79.96666
1423	6.862929	79.96661
1424	6.862879	79.96618
1425	6.862896	79.96615
1426	6.862917	79.96614
1427	6.862941	79.96614
1428	6.86297	79.96614
1429	6.863005	79.96613
1430	6.86303	79.96612
1431	6.863039	79.96611
1432	6.863035	79.96607
1433	6.863026	79.96605
1434	6.863022	79.96602
1435	6.86305	79.966
1436	6.863085	79.96602
1437	6.863132	79.96601
1438	6.863192	79.96601
1439	6.863252	79.96599
1440	6.863355	79.96595
1441	6.863433	79.96592
1442	6.863526	79.96588
1443	6.863572	79.96587
1444	6.863633	79.96586

No	Latitude	Longitude
1445	6.863697	79.96583
1446	6.863736	79.96579
1447	6.863796	79.96576
1448	6.863881	79.96574
1449	6.863953	79.96573
1450	6.864034	79.9657
1451	6.864118	79.96567
1452	6.86416	79.96563
1453	6.864201	79.96559
1454	6.86423	79.96556
1455	6.864273	79.96553
1456	6.864316	79.96551
1457	6.864349	79.96549
1458	6.864373	79.96545
1459	6.864426	79.9654
1460	6.86449	79.96538
1461	6.864549	79.96536
1462	6.864581	79.96534
1463	6.864597	79.96532
1464	6.864637	79.96529
1465	6.864715	79.96524
1466	6.864809	79.9652
1467	6.864873	79.96519
1468	6.864905	79.96519
1469	6.864931	79.96521
1470	6.864945	79.96522
1471	6.864975	79.96525
1472	6.865038	79.96524
1473	6.865183	79.96521
1474	6.865237	79.96519
1475	6.865265	79.96516
1476	6.865284	79.96512
1477	6.865322	79.96509
1478	6.865381	79.96508
1479	6.865423	79.96509
1480	6.865478	79.96512
1481	6.865532	79.96516
1482	6.865597	79.96522
1483	6.865708	79.96526
1484	6.865936	79.96534
1485	6.865998	79.96538
1486	6.866031	79.9654
1487	6.86615	79.96539
1488	6.866207	79.96538

No	Latitude	Longitude
1489	6.866269	79.96536
1490	6.866667	79.9652
1491	6.866677	79.9652
1492	6.866751	79.96517
1493	6.866755	79.96518
1494	6.866755	79.96518
1495	6.866761	79.9652
1496	6.866702	79.96558
1497	6.866651	79.96573
1498	6.866593	79.96592
1499	6.866522	79.96606
1500	6.866465	79.96614
1501	6.866348	79.96619
1502	6.866342	79.9662
1503	6.866327	79.96621
1504	6.866286	79.96626
1505	6.866265	79.96628
1506	6.866095	79.96645
1507	6.863096	79.96783
1508	6.863076	79.96774
1509	6.863064	79.9677
1510	6.863086	79.96763
1511	6.863086	79.96752
1512	6.863069	79.9674
1513	6.863049	79.96728
1514	6.863041	79.9672
1515	6.863003	79.96698
1516	6.862984	79.966944
1517	6.862879	79.966949
1518	6.862836	79.966745
1519	6.862317	79.96681
1520	6.862146	79.96683
1521	6.862148	79.96693
1522	6.862145	79.96701
1523	6.86214	79.9671
1524	6.862092	79.96718
1525	6.862035	79.96725
1526	6.862014	79.96725
1527	6.862004	79.96724
1528	6.861976	79.96726
1529	6.861946	79.9673
1530	6.861898	79.96734
1531	6.861835	79.96741
1532	6.861744	79.96743
1533	6.861684	79.96744
1534	6.861554	79.9675
1535	6.861445	79.96761
1536	6.86118	79.96774
1537	6.86096	79.96785
1538	6.860871	79.96789
1539	6.860751	79.96793
1540	6.860702	79.96797
1541	6.860672	79.96798
1542	6.860628	79.968
1543	6.860561	79.96803
1544	6.860523	79.96805
1545	6.860433	79.96807
1546	6.860344	79.96809
1547	6.860213	79.96809
1548	6.860089	79.96814
1549	6.859965	79.96822
1550	6.859869	79.9683
1551	6.859852	79.96841
1552	6.859852	79.96841
1553	6.859866	79.96851
1554	6.859901	79.96863
1555	6.859983	79.96862
1556	6.860117	79.96858
1557	6.860227	79.96848
1558	6.860277	79.96844
1559	6.860332	79.9684
1560	6.86045	79.96833
1561	6.860579	79.96827
1562	6.860603	79.96827
1563	6.860686	79.96825
1564	6.860768	79.96822
1565	6.860833	79.96819
1566	6.860853	79.96819
1567	6.860899	79.96818
1568	6.860951	79.96815
1569	6.860994	79.96812
1570	6.861032	79.9681
1571	6.86113	79.96805
1572	6.861219	79.96801
1573	6.861404	79.96792
1574	6.861515	79.96785
1575	6.861561	79.96782
1576	6.861603	79.96778
1577	6.861645	79.96774
1578	6.861702	79.96772
1579	6.86187	79.96766
1580	6.862003	79.96761
1581	6.862019	79.96762
1582	6.86203	79.96764
1583	6.862016	79.96769
1584	6.861995	79.96777
1585	6.861962	79.9679
1586	6.861951	79.96802
1587	6.861921	79.96809
1588	6.861877	79.96813
1589	6.861881	79.96816
1590	6.861906	79.96819
1591	6.861947	79.96825
1592	6.861976	79.9683
1593	6.861992	79.96831
1594	6.862024	79.96829
1595	6.862076	79.96825
1596	6.862119	79.9682
1597	6.862154	79.96815
1598	6.862175	79.96806
1599	6.86216	79.96801
1600	6.862197	79.96797
1601	6.862186	79.96791
1602	6.862177	79.96789
1603	6.862188	79.96787
1604	6.862207	79.96787
1605	6.862224	79.96787
1606	6.862269	79.9679
1607	6.862341	79.96782
1608	6.862365	79.96779
1609	6.862382	79.96775
1610	6.862408	79.96772
1611	6.862438	79.96768
1612	6.862469	79.96767
1613	6.862494	79.96767
1614	6.862547	79.96772
1615	6.862597	79.96776
1616	6.862669	79.9677
1617	6.862733	79.96777
1618	6.862642	79.96785
1619	6.862719	79.96795
1620	6.862823	79.96808

No	Latitude	Longitude
1621	6.862855	79.96813
1622	6.862899	79.96819
1623	6.862938	79.96823
1624	6.863009	79.9683
1625	6.863073	79.96837
1626	6.863153	79.96828
1627	6.863176	79.9683
1628	6.863263	79.96836
1629	6.863386	79.9685
1630	6.863489	79.9686
1631	6.863594	79.96869
1632	6.863653	79.96874
1633	6.863729	79.96881
1634	6.863795	79.96886
1635	6.863841	79.96887
1636	6.863889	79.96889
1637	6.863939	79.96893
1638	6.86421	79.96918
1639	6.864314	79.96905
1640	6.864341	79.96901
1641	6.864368	79.96899
1642	6.864396	79.96897
1643	6.864401	79.96895
1644	6.864372	79.96892
1645	6.864318	79.96889
1646	6.864273	79.96887
1647	6.86423	79.96883
1648	6.864186	79.96879
1649	6.864158	79.96874
1650	6.86413	79.96871
1651	6.864099	79.96867
1652	6.864065	79.96865
1653	6.864039	79.96864
1654	6.864004	79.96861
1655	6.863979	79.9686
1656	6.863933	79.96856
1657	6.863903	79.96853
1658	6.863783	79.9684
1659	6.863592	79.96817
1660	6.863577	79.96818
1661	6.86354	79.96811
1662	6.863507	79.9681
1663	6.863467	79.96807
1664	6.863466	79.96806
1665	6.863438	79.96801
1666	6.863419	79.96798
1667	6.863394	79.96794
1668	6.863365	79.96792
1669	6.863311	79.96792
1670	6.863252	79.96792
1671	6.863198	79.96792
1672	6.863159	79.96793
1673	6.86313	79.96792
1674	6.863107	79.96788
1675	6.863096	79.96783
1676	6.862179	79.97046
1677	6.862171	79.97045
1678	6.862154	79.9704
1679	6.862106	79.97031
1680	6.862032	79.97024
1681	6.861965	79.97015
1682	6.861919	79.97004
1683	6.861914	79.9699
1684	6.861897	79.96979
1685	6.861864	79.96957
1686	6.861827	79.96935
1687	6.861778	79.9692
1688	6.861697	79.96903
1689	6.861632	79.96891
1690	6.861615	79.96882
1691	6.861607	79.96874
1692	6.861616	79.96864
1693	6.861641	79.96857
1694	6.861687	79.96848
1695	6.861725	79.96842
1696	6.861758	79.96838
1697	6.861823	79.96833
1698	6.861886	79.96827
1699	6.861883	79.96824
1700	6.861864	79.96821
1701	6.861842	79.96821
1702	6.861826	79.9682
1703	6.861823	79.96818
1704	6.861813	79.96816
1705	6.8618	79.96815
1706	6.861733	79.96815
1707	6.861692	79.96816
1708	6.861645	79.96816
1709	6.861612	79.96817
1710	6.861583	79.96819
1711	6.861542	79.96822
1712	6.861517	79.96823
1713	6.861516	79.96823
1714	6.8615	79.96825
1715	6.861493	79.96829
1716	6.861489	79.96832
1717	6.861477	79.96837
1718	6.861459	79.96842
1719	6.86145	79.96846
1720	6.861443	79.96851
1721	6.861448	79.96853
1722	6.861449	79.96861
1723	6.861427	79.96868
1724	6.861395	79.96877
1725	6.861382	79.96881
1726	6.861384	79.9689
1727	6.861387	79.96893
1728	6.861411	79.96896
1729	6.861448	79.96899
1730	6.861465	79.96901
1731	6.861479	79.96907
1732	6.861478	79.9691
1733	6.861507	79.96924
1734	6.861535	79.96936
1735	6.861562	79.96948
1736	6.861595	79.96955
1737	6.861646	79.96963
1738	6.861672	79.96971
1739	6.861684	79.96978
1740	6.861687	79.96983
1741	6.861689	79.9699
1742	6.861702	79.96998
1743	6.861724	79.97011
1744	6.861748	79.97021
1745	6.861783	79.97029
1746	6.861815	79.97034
1747	6.861859	79.97038
1748	6.861873	79.97041
1749	6.861904	79.97047
1750	6.861921	79.97052
1751	6.861955	79.97056
1752	6.861996	79.97056

No	Latitude	Longitude
1753	6.862043	79.97055
1754	6.862088	79.97054
1755	6.862152	79.97052
1756	6.862175	79.97051
1757	6.862185	79.9705
1758	6.862185	79.97048
1759	6.862179	79.97046
1760	6.854578	79.96238
1761	6.854557	79.96241
1762	6.854544	79.96247
1763	6.854545	79.96261
1764	6.854552	79.96273
1765	6.854564	79.9628
1766	6.854585	79.96287
1767	6.854593	79.96293
1768	6.854629	79.96294
1769	6.854675	79.96293
1770	6.854719	79.96291
1771	6.854734	79.96289
1772	6.854771	79.96287
1773	6.85487	79.96283
1774	6.854931	79.96281
1775	6.855004	79.96279
1776	6.855056	79.96277
1777	6.855091	79.96273
1778	6.855081	79.96267
1779	6.855061	79.9626
1780	6.85501	79.96255
1781	6.854955	79.96251
1782	6.854852	79.96246
1783	6.854766	79.96242
1784	6.854687	79.96239
1785	6.854607	79.96237
1786	6.854578	79.96238
1787	6.85723	79.97162
1788	6.857139	79.97154
1789	6.857095	79.97149
1790	6.857047	79.97147
1791	6.857003	79.97149
1792	6.856949	79.97154
1793	6.856917	79.9716
1794	6.856887	79.97166
1795	6.856834	79.97169
1796	6.856793	79.97169
1797	6.856769	79.9717
1798	6.85675	79.97176
1799	6.856752	79.97188
1800	6.856757	79.97204
1801	6.856753	79.97214
1802	6.856745	79.97219
1803	6.856743	79.97232
1804	6.856749	79.97239
1805	6.85677	79.97245
1806	6.856808	79.97251
1807	6.856812	79.97265
1808	6.856763	79.97283
1809	6.856762	79.97284
1810	6.856634	79.97308
1811	6.856533	79.97327
1812	6.856386	79.97342
1813	6.856293	79.97353
1814	6.8562	79.97356
1815	6.856047	79.97357
1816	6.855928	79.97352
1817	6.855813	79.97344
1818	6.855557	79.97326
1819	6.855399	79.97309
1820	6.855238	79.97294
1821	6.855103	79.97285
1822	6.855078	79.97283
1823	6.854833	79.97267
1824	6.85471	79.97256
1825	6.854585	79.97245
1826	6.854536	79.97243
1827	6.854491	79.97242
1828	6.854496	79.97245
1829	6.854506	79.97247
1830	6.854502	79.9725
1831	6.854469	79.97253
1832	6.85444	79.97254
1833	6.854411	79.97252
1834	6.854389	79.97249
1835	6.854357	79.97243
1836	6.854316	79.97244
1837	6.854159	79.97253
1838	6.854072	79.97257
1839	6.854034	79.9726
1840	6.854014	79.97264
1841	6.85401	79.97269
1842	6.854006	79.97277
1843	6.854024	79.97287
1844	6.854083	79.97305
1845	6.85413	79.97316
1846	6.854189	79.97325
1847	6.854275	79.97329
1848	6.854367	79.97335
1849	6.854539	79.97339
1850	6.854758	79.97351
1851	6.854944	79.97365
1852	6.855082	79.97376
1853	6.855205	79.97384
1854	6.855391	79.97389
1855	6.855453	79.97395
1856	6.855495	79.97399
1857	6.85552	79.97404
1858	6.855495	79.97405
1859	6.855457	79.97403
1860	6.855423	79.97404
1861	6.855386	79.97406
1862	6.855385	79.97407
1863	6.855393	79.97415
1864	6.855417	79.97414
1865	6.855426	79.97418
1866	6.855428	79.97419
1867	6.85546	79.97421
1868	6.855465	79.97422
1869	6.855466	79.97424
1870	6.855511	79.97426
1871	6.855585	79.97431
1872	6.85561	79.97444
1873	6.855607	79.97459
1874	6.855587	79.9748
1875	6.855553	79.9749
1876	6.855479	79.97532
1877	6.855446	79.9756
1878	6.855418	79.97567
1879	6.855391	79.97572
1880	6.855393	79.97574
1881	6.855646	79.97579
1882	6.855899	79.97581
1883	6.855949	79.97576
1884	6.855978	79.97568

No	Latitude	Longitude
1885	6.856003	79.97563
1886	6.85608	79.9756
1887	6.856142	79.97561
1888	6.856149	79.97559
1889	6.85618	79.9755
1890	6.856201	79.97545
1891	6.856256	79.9752
1892	6.856287	79.9749
1893	6.856295	79.97482
1894	6.856299	79.97472
1895	6.856318	79.97462
1896	6.85633	79.97453
1897	6.856442	79.97428
1898	6.856533	79.97415
1899	6.856606	79.97412
1900	6.856658	79.9741
1901	6.856698	79.97408
1902	6.856729	79.97398
1903	6.856795	79.97386
1904	6.856938	79.9736
1905	6.857058	79.97337
1906	6.857135	79.9732
1907	6.857167	79.97315
1908	6.857251	79.973
1909	6.857328	79.97287
1910	6.857397	79.97275
1911	6.857427	79.9727
1912	6.857451	79.97264
1913	6.857437	79.97259
1914	6.857458	79.97255
1915	6.857508	79.97252
1916	6.857528	79.97248
1917	6.857552	79.97238
1918	6.857571	79.97228
1919	6.857585	79.97215
1920	6.85759	79.97204
1921	6.857575	79.97196
1922	6.857591	79.97185
1923	6.857555	79.97179
1924	6.857529	79.97176
1925	6.857498	79.97174
1926	6.85745	79.97172
1927	6.857374	79.97168
1928	6.857304	79.97163
1929	6.85723	79.97162
1930	6.882045	79.9448
1931	6.881422	79.94511
1932	6.881424	79.94511
1933	6.88142	79.94512
1934	6.881538	79.94564
1935	6.881731	79.94626
1936	6.881738	79.94632
1937	6.88178	79.94667
1938	6.881811	79.94689
1939	6.881229	79.94689
1940	6.881178	79.94689
1941	6.881095	79.94694
1942	6.880882	79.94715
1943	6.880708	79.9472
1944	6.880538	79.9471
1945	6.880395	79.94705
1946	6.88039	79.94705
1947	6.880147	79.94702
1948	6.88014	79.94702
1949	6.880123	79.94702
1950	6.880117	79.94699
1951	6.880072	79.94692
1952	6.87998	79.94678
1953	6.879869	79.94658
1954	6.879769	79.94635
1955	6.879721	79.94635
1956	6.879716	79.94635
1957	6.879376	79.94637
1958	6.879372	79.94637
1959	6.87918	79.94639
1960	6.879114	79.9464
1961	6.879012	79.94644
1962	6.878974	79.94646
1963	6.87896	79.94652
1964	6.878959	79.94671
1965	6.878933	79.9468
1966	6.878889	79.9468
1967	6.878518	79.94669
1968	6.878372	79.94665
1969	6.878045	79.94651
1970	6.877939	79.94648
1971	6.877919	79.94648
1972	6.877847	79.94645
1973	6.877774	79.94643
1974	6.877493	79.94632
1975	6.877375	79.94627
1976	6.87735	79.94626
1977	6.877345	79.94626
1978	6.877337	79.94625
1979	6.877333	79.94625
1980	6.877328	79.94625
1981	6.87732	79.94625
1982	6.877234	79.9462
1983	6.876934	79.94606
1984	6.876897	79.94604
1985	6.876954	79.94602
1986	6.876981	79.94596
1987	6.876973	79.94589
1988	6.8769	79.94586
1989	6.876728	79.94582
1990	6.876589	79.9458
1991	6.876546	79.94579
1992	6.876478	79.94578
1993	6.876431	79.94577
1994	6.87641	79.94574
1995	6.876406	79.94572
1996	6.876418	79.94569
1997	6.876445	79.94565
1998	6.876465	79.94562
1999	6.876484	79.94559
2000	6.876514	79.94555
2001	6.876525	79.94549
2002	6.87651	79.94546
2003	6.876473	79.94545
2004	6.876431	79.94544
2005	6.876301	79.94544
2006	6.876136	79.94544
2007	6.875845	79.94543
2008	6.875513	79.94541
2009	6.875355	79.94539
2010	6.875206	79.94538
2011	6.875109	79.94537
2012	6.875021	79.94537
2013	6.874987	79.94537
2014	6.874976	79.94539
2015	6.874993	79.94542
2016	6.874987	79.94548

No	Latitude	Longitude
2017	6.87498	79.94554
2018	6.874966	79.94558
2019	6.874951	79.94562
2020	6.874944	79.94563
2021	6.874949	79.94565
2022	6.874981	79.94566
2023	6.875272	79.94568
2024	6.875278	79.94568
2025	6.875223	79.94568
2026	6.875143	79.94567
2027	6.875118	79.94567
2028	6.874956	79.94566
2029	6.874945	79.94566
2030	6.874936	79.94566
2031	6.874925	79.94566
2032	6.874867	79.94566
2033	6.874347	79.94562
2034	6.873934	79.94569
2035	6.873793	79.94581
2036	6.873766	79.94598
2037	6.873736	79.94609
2038	6.873587	79.94623
2039	6.873657	79.9463
2040	6.873733	79.9464
2041	6.873727	79.9464
2042	6.873623	79.94654
2043	6.873557	79.9466
2044	6.873549	79.94661
2045	6.873557	79.94662
2046	6.873596	79.94667
2047	6.873628	79.94671
2048	6.873654	79.94676
2049	6.87365	79.94677
2050	6.873637	79.9468
2051	6.873582	79.94682
2052	6.873535	79.94682
2053	6.873493	79.94682
2054	6.87346	79.94683
2055	6.873432	79.94686
2056	6.873408	79.94688
2057	6.87338	79.94689
2058	6.873359	79.94689
2059	6.873326	79.94689
2060	6.873295	79.94685
2061	6.873284	79.94679
2062	6.873276	79.94675
2063	6.873262	79.94672
2064	6.873255	79.9467
2065	6.873212	79.94671
2066	6.873189	79.94673
2067	6.873164	79.94675
2068	6.873155	79.94679
2069	6.873068	79.94703
2070	6.872919	79.9474
2071	6.8728	79.94766
2072	6.872811	79.94773
2073	6.872822	79.94781
2074	6.872821	79.9479
2075	6.872817	79.94804
2076	6.872676	79.94831
2077	6.872615	79.94834
2078	6.872589	79.94835
2079	6.872569	79.94835
2080	6.872505	79.94838
2081	6.872398	79.9484
2082	6.872301	79.94844
2083	6.872271	79.94845
2084	6.87226	79.94847
2085	6.872242	79.94852
2088	6.872208	79.94882
2089	6.872221	79.94883
2090	6.872243	79.94883
2091	6.87226	79.94883
2092	6.87233	79.9488
2093	6.872459	79.94876
2094	6.872477	79.94882
2095	6.872522	79.9489
2096	6.872568	79.94895
2097	6.872578	79.94902
2098	6.872563	79.94913
2099	6.872513	79.94918
2100	6.872454	79.94924
2101	6.872438	79.94927
2102	6.872418	79.94929
2103	6.872395	79.94931
2104	6.87233	79.94935
2105	6.872301	79.94935
2106	6.872269	79.94931
2107	6.872256	79.94931
2108	6.872187	79.94933
2109	6.872109	79.94938
2110	6.872073	79.94943
2111	6.872061	79.94952
2112	6.872068	79.94958
2113	6.872082	79.94965
2114	6.872143	79.94974
2115	6.872248	79.94984
2116	6.872332	79.94979
2117	6.872361	79.94978
2118	6.872374	79.9498
2119	6.872379	79.94982
2120	6.872418	79.94981
2121	6.872437	79.94983
2122	6.872455	79.9499
2123	6.872442	79.94991
2124	6.872453	79.94994
2125	6.872427	79.94994
2126	6.872428	79.95027
2127	6.872429	79.95032
2128	6.872457	79.95033
2129	6.872488	79.9505
2130	6.872494	79.95062
2131	6.872524	79.95078
2132	6.872553	79.95087
2133	6.872526	79.9511
2134	6.872475	79.95125
2135	6.872448	79.95136
2136	6.872418	79.95151
2137	6.872389	79.95165
2138	6.872381	79.95185
2139	6.872402	79.95203
2140	6.872239	79.95201
2141	6.872227	79.95203
2142	6.872217	79.95206
2143	6.872194	79.95224
2144	6.872174	79.95241
2145	6.872241	79.95243
2146	6.87231	79.95244
2147	6.872328	79.95245
2148	6.872345	79.95246
2149	6.872374	79.95256
2150	6.872331	79.95272

No	Latitude	Longitude
2151	6.872245	79.95288
2152	6.872074	79.95305
2153	6.871949	79.95315
2154	6.871943	79.95315
2155	6.871817	79.95326
2156	6.871745	79.95336
2157	6.871636	79.95349
2158	6.871569	79.95358
2159	6.871484	79.95365
2160	6.871427	79.95367
2161	6.871375	79.95367
2162	6.871344	79.95367
2163	6.871317	79.9537
2164	6.871313	79.9537
2165	6.871288	79.95379
2166	6.871284	79.95384
2167	6.871282	79.9539
2168	6.871292	79.95393
2169	6.871316	79.95395
2170	6.871378	79.95394
2171	6.871481	79.95393
2172	6.871514	79.95392
2173	6.871546	79.95391
2174	6.871575	79.9539
2175	6.871601	79.95387
2176	6.871623	79.95385
2177	6.87164	79.95382
2178	6.871661	79.95378
2179	6.871664	79.95377
2180	6.871684	79.95374
2181	6.871694	79.95372
2182	6.871697	79.95372
2183	6.871722	79.95369
2184	6.871734	79.95367
2185	6.871735	79.95367
2186	6.871778	79.95363
2187	6.871886	79.95349
2188	6.871908	79.95347
2189	6.871928	79.95344
2190	6.871943	79.95341
2191	6.871954	79.95337
2192	6.871992	79.95332
2193	6.872056	79.95332
2194	6.872123	79.95335

No	Latitude	Longitude
2195	6.872195	79.95342
2196	6.872197	79.95342
2197	6.872235	79.95349
2198	6.872279	79.95355
2199	6.872336	79.95358
2200	6.87239	79.95359
2201	6.872457	79.95357
2202	6.872505	79.95353
2203	6.872645	79.95355
2204	6.872726	79.95361
2205	6.872733	79.95368
2206	6.872742	79.95373
2207	6.872738	79.95382
2208	6.872801	79.95391
2209	6.872731	79.95395
2210	6.872717	79.95397
2211	6.872722	79.954
2212	6.872767	79.95406
2213	6.872827	79.95414
2214	6.872857	79.95417
2215	6.872904	79.95416
2216	6.873052	79.95409
2217	6.873191	79.954
2218	6.873435	79.95382
2219	6.873443	79.95386
2220	6.873606	79.95397
2221	6.87377	79.95405
2222	6.873911	79.95407
2223	6.873892	79.95421
2224	6.873869	79.95434
2225	6.873902	79.95458
2226	6.873902	79.95501
2227	6.873903	79.95501
2228	6.873902	79.95503
2229	6.873894	79.95517
2230	6.873881	79.9554
2231	6.87388	79.95543
2232	6.873877	79.95547
2233	6.873874	79.95552
2234	6.873869	79.95555
2235	6.87387	79.95559
2236	6.873862	79.95571
2237	6.873858	79.95577
2238	6.873857	79.95579

No	Latitude	Longitude
2239	6.873857	79.9558
2240	6.873861	79.9559
2241	6.873866	79.95599
2242	6.873867	79.95601
2243	6.873869	79.95607
2244	6.873876	79.95625
2245	6.873884	79.95637
2246	6.873886	79.95641
2247	6.873898	79.95654
2248	6.873909	79.95664
2249	6.87391	79.95665
2250	6.873913	79.95668
2251	6.873917	79.9567
2252	6.873923	79.95675
2253	6.873925	79.95677
2254	6.873927	79.95679
2255	6.873572	79.95684
2256	6.873054	79.95675
2257	6.871846	79.95678
2258	6.871352	79.95685
2259	6.870485	79.957
2260	6.869699	79.95721
2261	6.869023	79.95743
2262	6.868507	79.95759
2263	6.868404	79.95763
2264	6.86783	79.95784
2265	6.867109	79.95812
2266	6.866723	79.95834
2267	6.866451	79.95852
2268	6.866282	79.95839
2269	6.866025	79.95819
2270	6.865722	79.9579
2271	6.865513	79.95771
2272	6.865365	79.9576
2273	6.865221	79.95753
2274	6.865145	79.9575
2275	6.865012	79.95748
2276	6.864596	79.95743
2277	6.86436	79.9574
2278	6.864221	79.95739
2279	6.864228	79.95761
2280	6.864235	79.95798
2281	6.864263	79.95829
2282	6.864164	79.95829

No	Latitude	Longitude
2283	6.864114	79.95836
2284	6.864008	79.95856
2285	6.863845	79.95884
2286	6.863634	79.95915
2287	6.864302	79.9592
2288	6.864515	79.95923
2289	6.864651	79.95935
2290	6.864904	79.95958
2291	6.865123	79.95975
2292	6.865408	79.95998
2293	6.86546	79.96001
2294	6.865398	79.96018
2295	6.86533	79.96053
2296	6.865291	79.96098
2297	6.86517	79.96136
2298	6.864944	79.96163
2299	6.864589	79.96199
2300	6.864346	79.96216
2301	6.864321	79.96215
2302	6.864206	79.96211
2303	6.864135	79.96207
2304	6.864116	79.96201
2305	6.864102	79.96197
2306	6.864097	79.96196
2307	6.864088	79.9619
2308	6.86407	79.96184
2309	6.864029	79.96177
2310	6.863949	79.96177
2311	6.86389	79.96173
2312	6.863865	79.96168
2313	6.863866	79.96164
2314	6.863872	79.96159
2315	6.863916	79.96155
2316	6.863973	79.96152
2317	6.864057	79.96147
2318	6.864078	79.96145
2319	6.864075	79.96142
2320	6.864046	79.96134
2321	6.864	79.96119
2322	6.863953	79.96102
2323	6.863927	79.96102
2324	6.863899	79.96097
2325	6.863825	79.96102
2326	6.863757	79.96104

No	Latitude	Longitude
2327	6.863728	79.961
2328	6.863714	79.96097
2329	6.863727	79.96096
2330	6.863774	79.96094
2331	6.863819	79.96091
2332	6.863824	79.96088
2333	6.86375	79.96077
2334	6.863672	79.96071
2335	6.863608	79.96067
2336	6.863531	79.96064
2337	6.863477	79.96063
2338	6.863454	79.96059
2339	6.863399	79.96054
2340	6.86336	79.96055
2341	6.863273	79.96045
2342	6.863329	79.9604
2343	6.86336	79.96034
2344	6.863385	79.9603
2345	6.863383	79.96026
2346	6.863367	79.96023
2347	6.863342	79.96016
2348	6.863299	79.96006
2349	6.863258	79.95996
2350	6.863176	79.95983
2351	6.863157	79.95977
2352	6.863117	79.95968
2353	6.863047	79.95956
2354	6.863024	79.95949
2355	6.863	79.95943
2356	6.862978	79.95934
2357	6.862969	79.95929
2358	6.862952	79.95926
2359	6.862919	79.95927
2360	6.862872	79.95929
2361	6.862843	79.9593
2362	6.862808	79.95935
2363	6.862779	79.95937
2364	6.862743	79.95939
2365	6.862694	79.9594
2366	6.862598	79.95926
2367	6.862618	79.95921
2368	6.862665	79.95917
2369	6.862752	79.9591
2370	6.862885	79.95902

No	Latitude	Longitude
2371	6.862827	79.95887
2372	6.862773	79.95881
2373	6.862731	79.95877
2374	6.862609	79.95875
2375	6.862442	79.95873
2376	6.862401	79.95869
2377	6.862381	79.95865
2378	6.862316	79.95858
2379	6.862295	79.95857
2380	6.86222	79.95851
2381	6.862196	79.95851
2382	6.862137	79.95846
2383	6.862115	79.95843
2384	6.862099	79.95841
2385	6.861984	79.95838
2386	6.861865	79.95833
2387	6.861809	79.95832
2388	6.861791	79.95834
2389	6.861781	79.9584
2390	6.861781	79.9584
2391	6.861751	79.95848
2392	6.861743	79.95849
2393	6.861613	79.95874
2394	6.861603	79.95876
2395	6.861562	79.95874
2396	6.861534	79.95872
2397	6.861527	79.95872
2398	6.861524	79.95871
2399	6.861445	79.95867
2400	6.861425	79.95866
2401	6.861415	79.95865
2402	6.861411	79.95865
2403	6.861425	79.95862
2404	6.86149	79.95851
2405	6.861535	79.95843
2406	6.86156	79.95839
2407	6.861591	79.95833
2408	6.861514	79.95831
2409	6.861477	79.95828
2410	6.861439	79.95828
2411	6.861409	79.95829
2412	6.861351	79.95828
2413	6.861251	79.95824
2414	6.861156	79.9582

No	Latitude	Longitude
2415	6.861075	79.95816
2416	6.860961	79.95808
2417	6.860815	79.95796
2418	6.860719	79.95807
2419	6.860626	79.95816
2420	6.860609	79.95818
2421	6.860563	79.95814
2422	6.860584	79.95812
2423	6.860656	79.95804
2424	6.860794	79.95788
2425	6.860612	79.95769
2426	6.860494	79.95758
2427	6.86044	79.95753
2428	6.860401	79.95748
2429	6.860365	79.95744
2430	6.860321	79.9574
2431	6.860288	79.95736
2432	6.860264	79.95733
2433	6.860244	79.9573
2434	6.860226	79.95727
2435	6.860176	79.95725
2436	6.860078	79.95721
2437	6.859988	79.95721
2438	6.859946	79.9572
2439	6.859892	79.95719
2440	6.859839	79.95718
2441	6.859799	79.95718
2442	6.859733	79.95718
2443	6.859669	79.95717
2444	6.85962	79.95716
2445	6.859577	79.95714
2446	6.859525	79.95713
2447	6.859436	79.9571
2448	6.85943	79.9571
2449	6.859382	79.95706
2450	6.859338	79.957
2451	6.859303	79.95694
2452	6.859289	79.95691
2453	6.859277	79.95689
2454	6.859257	79.95685
2455	6.859241	79.95681
2456	6.859227	79.95676
2457	6.859217	79.95671
2458	6.859212	79.95666
2459	6.859213	79.95663
2460	6.859161	79.95657
2461	6.859044	79.95648
2462	6.858947	79.9564
2463	6.858848	79.95631
2464	6.858731	79.9562
2465	6.858682	79.95613
2466	6.858645	79.95612
2467	6.858608	79.95612
2468	6.858584	79.95611
2469	6.858555	79.95607
2470	6.858347	79.95619
2471	6.858319	79.95621
2472	6.858288	79.95617
2473	6.85832	79.95615
2474	6.858557	79.956
2475	6.858509	79.95593
2476	6.858444	79.95583
2477	6.858279	79.9556
2478	6.858128	79.95537
2479	6.858075	79.9553
2480	6.858044	79.95526
2481	6.857962	79.95515
2482	6.857949	79.95513
2483	6.857934	79.95512
2484	6.857922	79.95511
2485	6.857908	79.95511
2486	6.857883	79.95512
2487	6.857865	79.95515
2488	6.857849	79.95518
2489	6.857819	79.95521
2490	6.8578	79.95523
2491	6.857773	79.95525
2492	6.857751	79.95526
2493	6.857718	79.95528
2494	6.857682	79.95527
2495	6.857653	79.95526
2496	6.857644	79.95523
2497	6.857645	79.9552
2498	6.857654	79.95517
2499	6.857669	79.95513
2500	6.85771	79.95502
2501	6.857615	79.95498
2502	6.857443	79.95493
2503	6.857337	79.9549
2504	6.857317	79.95489
2505	6.85734	79.95483
2506	6.857354	79.95483
2507	6.857368	79.95484
2508	6.857615	79.95491
2509	6.857752	79.95496
2510	6.857801	79.95498
2511	6.857809	79.95498
2512	6.85781	79.95497
2513	6.857806	79.95496
2514	6.857794	79.95496
2515	6.857792	79.95496
2516	6.857794	79.95496
2517	6.85779	79.95495
2518	6.857779	79.95494
2519	6.857763	79.95491
2520	6.857752	79.95488
2521	6.857742	79.95481
2522	6.85774	79.95473
2523	6.857748	79.95464
2524	6.857752	79.9546
2525	6.857768	79.95455
2526	6.857783	79.9545
2527	6.857816	79.95442
2528	6.857817	79.95442
2529	6.857824	79.95439
2530	6.857825	79.95439
2531	6.85783	79.95435
2532	6.857838	79.95426
2533	6.857849	79.9542
2534	6.857863	79.95416
2535	6.857886	79.9541
2536	6.857927	79.95402
2537	6.857981	79.95394
2538	6.858013	79.9539
2539	6.858051	79.95385
2540	6.858087	79.9538
2541	6.858139	79.95375
2542	6.858165	79.95373
2543	6.85818	79.95372
2544	6.858183	79.95372
2545	6.858212	79.9537
2546	6.858213	79.95369

No	Latitude	Longitude
2547	6.858229	79.95368
2548	6.858232	79.95368
2549	6.85825	79.95368
2550	6.858316	79.95369
2551	6.858365	79.95368
2552	6.858445	79.95369
2553	6.858545	79.9537
2554	6.858929	79.95374
2555	6.859128	79.95375
2556	6.859165	79.95368
2557	6.859197	79.95369
2558	6.85965	79.95387
2559	6.859695	79.9539
2560	6.85973	79.95392
2561	6.859762	79.95393
2562	6.859769	79.95392
2563	6.859761	79.95388
2564	6.859756	79.95384
2565	6.859757	79.9538
2566	6.859765	79.95376
2567	6.859785	79.95371
2568	6.859783	79.95368
2569	6.859771	79.95366
2570	6.859754	79.95364
2571	6.859751	79.95361
2572	6.859753	79.95359
2573	6.859756	79.95358
2574	6.859758	79.95358
2575	6.859776	79.95354
2576	6.85979	79.9535
2577	6.859815	79.95346
2578	6.859831	79.95345
2579	6.859878	79.95346
2580	6.859904	79.95346
2581	6.859928	79.95343
2582	6.85997	79.95343
2583	6.860007	79.95343
2584	6.860025	79.95342
2585	6.860043	79.9534
2586	6.860003	79.95338
2587	6.859967	79.95336
2588	6.859929	79.95333
2589	6.859893	79.95333
2590	6.859866	79.95331
2591	6.859819	79.95329
2592	6.859818	79.95329
2593	6.859799	79.95328
2594	6.859784	79.95327
2595	6.859769	79.95327
2596	6.859755	79.95329
2597	6.859746	79.95331
2598	6.859729	79.95333
2599	6.859687	79.95334
2600	6.859639	79.95333
2601	6.859618	79.95331
2602	6.859604	79.95328
2603	6.859562	79.95326
2604	6.859546	79.95326
2605	6.859507	79.95332
2606	6.859393	79.95329
2607	6.859366	79.95328
2608	6.859246	79.95322
2609	6.859229	79.9532
2610	6.85923	79.95318
2611	6.859243	79.95317
2612	6.859247	79.95316
2613	6.85919	79.95312
2614	6.859138	79.95309
2615	6.859078	79.95303
2616	6.859101	79.953
2617	6.859197	79.95291
2618	6.859205	79.9529
2619	6.859209	79.95288
2620	6.859189	79.95285
2621	6.859119	79.95278
2622	6.859049	79.95266
2623	6.859047	79.95261
2624	6.859043	79.95257
2625	6.859004	79.95249
2626	6.858946	79.9524
2627	6.858911	79.95236
2628	6.858874	79.95233
2629	6.858826	79.95234
2630	6.858793	79.95234
2631	6.858773	79.95234
2632	6.858754	79.95231
2633	6.85874	79.95224
2634	6.858715	79.95215
2635	6.858693	79.95213
2636	6.858599	79.95212
2637	6.858538	79.95211
2638	6.858522	79.95208
2639	6.858517	79.95207
2640	6.858516	79.95205
2641	6.858526	79.95202
2642	6.858541	79.95199
2643	6.858567	79.95194
2644	6.858585	79.95189
2645	6.858592	79.95185
2646	6.858596	79.9518
2647	6.858589	79.95177
2648	6.85857	79.9517
2649	6.858541	79.95164
2650	6.858522	79.95159
2651	6.858519	79.95155
2652	6.858526	79.95151
2653	6.858534	79.95149
2654	6.858546	79.95147
2655	6.858552	79.95145
2656	6.858576	79.95138
2657	6.858578	79.95135
2658	6.85858	79.95131
2659	6.858581	79.95129
2660	6.858589	79.95127
2661	6.858688	79.95111
2662	6.858716	79.95107
2663	6.858732	79.95106
2664	6.858744	79.95104
2665	6.858753	79.95102
2666	6.858763	79.95099
2667	6.85877	79.95096
2668	6.858777	79.95095
2669	6.858785	79.95093
2670	6.858796	79.95093
2671	6.858813	79.95092
2672	6.858824	79.95091
2673	6.858842	79.9509
2674	6.858865	79.95088
2675	6.858885	79.95088
2676	6.858928	79.95088
2677	6.858985	79.95088
2678	6.859023	79.95088

No	Latitude	Longitude
2679	6.859062	79.9509
2680	6.859093	79.95091
2681	6.85911	79.95092
2682	6.859145	79.95092
2683	6.859368	79.95093
2684	6.859385	79.95092
2685	6.859405	79.95091
2686	6.859423	79.9509
2687	6.859445	79.95088
2688	6.859463	79.95087
2689	6.859552	79.95084
2690	6.859575	79.95083
2691	6.859742	79.95078
2692	6.859769	79.95078
2693	6.859786	79.95078
2694	6.859805	79.95079
2695	6.859826	79.95079
2696	6.859872	79.95081
2697	6.859901	79.95082
2698	6.859928	79.95083
2699	6.859955	79.95083
2700	6.859977	79.95081
2701	6.859995	79.95078
2702	6.860043	79.95065
2703	6.860047	79.95064
2704	6.860089	79.95045
2705	6.860091	79.95042
2706	6.860089	79.9504
2707	6.860084	79.95037
2708	6.860073	79.95035
2709	6.860049	79.95028
2710	6.860038	79.95025
2711	6.860036	79.95023
2712	6.860033	79.9502
2713	6.860036	79.95018
2714	6.860047	79.95014
2715	6.860051	79.9501
2716	6.860047	79.95007
2717	6.860043	79.95005
2718	6.859972	79.94982
2719	6.859934	79.94974
2720	6.859924	79.94973
2721	6.859903	79.94971
2722	6.85988	79.94969

No	Latitude	Longitude
2723	6.859864	79.94966
2724	6.859859	79.94961
2725	6.859864	79.94958
2726	6.859873	79.94956
2727	6.859892	79.94951
2728	6.859894	79.94949
2729	6.859894	79.94949
2730	6.859896	79.94945
2731	6.859901	79.9494
2732	6.859909	79.94936
2733	6.859926	79.94932
2734	6.859944	79.9493
2735	6.859962	79.94928
2736	6.859987	79.94926
2737	6.860009	79.94924
2738	6.860052	79.94923
2739	6.860123	79.94921
2740	6.860134	79.9492
2741	6.860208	79.94912
2742	6.860212	79.94912
2743	6.86022	79.94913
2744	6.860275	79.94914
2745	6.860339	79.94914
2746	6.860364	79.94913
2747	6.860382	79.9491
2748	6.860403	79.94905
2749	6.860422	79.94902
2750	6.860441	79.94898
2751	6.860467	79.94894
2752	6.860504	79.94889
2753	6.860667	79.94869
2754	6.86069	79.94866
2755	6.860706	79.94865
2756	6.860716	79.94865
2757	6.860741	79.94865
2758	6.860786	79.94869
2759	6.860821	79.94874
2760	6.860912	79.9488
2761	6.860966	79.94884
2762	6.861008	79.94886
2763	6.861024	79.94888
2764	6.861028	79.94891
2765	6.861015	79.94893
2766	6.861009	79.94898

No	Latitude	Longitude
2767	6.860997	79.94902
2768	6.861002	79.94907
2769	6.861015	79.9491
2770	6.861028	79.94912
2771	6.861051	79.94915
2772	6.861065	79.94917
2773	6.861153	79.94918
2774	6.861191	79.94919
2775	6.861256	79.94919
2776	6.861292	79.94918
2777	6.861327	79.94913
2778	6.861359	79.94908
2779	6.861372	79.94906
2780	6.861359	79.94903
2781	6.861335	79.94898
2782	6.8613	79.94893
2783	6.861264	79.94888
2784	6.861232	79.94881
2785	6.861212	79.94875
2786	6.861207	79.94872
2787	6.86123	79.9487
2788	6.861375	79.94864
2789	6.861392	79.94867
2790	6.86143	79.94875
2791	6.861448	79.94879
2792	6.861476	79.94886
2793	6.861505	79.9489
2794	6.861527	79.94892
2795	6.861553	79.94892
2796	6.861596	79.94892
2797	6.861621	79.94891
2798	6.861649	79.94887
2799	6.86166	79.94882
2800	6.861659	79.94881
2801	6.861639	79.94881
2802	6.861623	79.94879
2803	6.861568	79.94871
2804	6.861611	79.94868
2805	6.861609	79.94866
2806	6.861609	79.94864
2807	6.861606	79.94863
2808	6.861617	79.94862
2809	6.861626	79.94861
2810	6.861674	79.94864

No	Latitude	Longitude
2811	6.861704	79.94866
2812	6.861737	79.94866
2813	6.861818	79.9486
2814	6.861852	79.94857
2815	6.861863	79.94855
2816	6.86187	79.94852
2817	6.861871	79.94851
2818	6.861873	79.94849
2819	6.861878	79.94847
2820	6.861885	79.94846
2821	6.861909	79.94844
2822	6.861937	79.94842
2823	6.861962	79.94842
2824	6.862037	79.94841
2825	6.862183	79.94839
2826	6.862245	79.94836
2827	6.86229	79.94832
2828	6.862335	79.9483
2829	6.862372	79.94829
2830	6.862403	79.94831
2831	6.862431	79.94833
2832	6.862442	79.94835
2833	6.862456	79.94836
2834	6.862468	79.94838
2835	6.862488	79.9484
2836	6.862506	79.94842
2837	6.862535	79.94844
2838	6.862629	79.94845
2839	6.862724	79.94849
2840	6.862826	79.94859
2841	6.862901	79.94869
2842	6.862941	79.94875
2843	6.862985	79.94878
2844	6.863019	79.94877
2845	6.863053	79.94874
2846	6.863082	79.94872
2847	6.863129	79.94874
2848	6.863169	79.94877
2849	6.863251	79.94882
2850	6.863269	79.9488
2851	6.863306	79.94874
2852	6.863767	79.9491
2853	6.86389	79.94894
2854	6.864203	79.94926
2855	6.864202	79.9493
2856	6.864217	79.94933
2857	6.864276	79.94936
2858	6.86432	79.9494
2859	6.864353	79.94945
2860	6.864389	79.94951
2861	6.864381	79.94955
2862	6.864361	79.94959
2863	6.864317	79.94962
2864	6.864304	79.94963
2865	6.864295	79.94966
2866	6.864306	79.94971
2867	6.864367	79.94981
2868	6.864445	79.94999
2869	6.864456	79.95005
2870	6.864516	79.9501
2871	6.864596	79.95015
2872	6.864658	79.95018
2873	6.86473	79.95021
2874	6.864877	79.95025
2875	6.864954	79.95027
2876	6.865055	79.95029
2877	6.865057	79.95031
2878	6.865141	79.95031
2879	6.865195	79.9503
2880	6.865208	79.9502
2881	6.865233	79.95017
2882	6.865269	79.95016
2883	6.865359	79.95017
2884	6.865438	79.95019
2885	6.865449	79.9502
2886	6.86546	79.9502
2887	6.865466	79.95019
2888	6.865459	79.95018
2889	6.865451	79.95015
2890	6.865458	79.95014
2891	6.865469	79.95013
2892	6.865486	79.95013
2893	6.865521	79.95017
2894	6.865553	79.95018
2895	6.865599	79.9502
2896	6.865633	79.95021
2897	6.865711	79.95025
2898	6.865805	79.95028
2899	6.865825	79.95026
2900	6.865872	79.95011
2901	6.865839	79.95009
2902	6.865753	79.95005
2903	6.865669	79.95002
2904	6.865525	79.94995
2905	6.865428	79.9499
2906	6.86535	79.94984
2907	6.865155	79.94978
2908	6.864953	79.94961
2909	6.864738	79.94941
2910	6.864609	79.94931
2911	6.864537	79.94925
2912	6.864461	79.94921
2913	6.864355	79.94914
2914	6.86433	79.94913
2915	6.864287	79.94907
2916	6.864113	79.94885
2917	6.863716	79.94866
2918	6.863616	79.9486
2919	6.863488	79.94852
2920	6.863463	79.94851
2921	6.863418	79.94849
2922	6.863404	79.94847
2923	6.863392	79.94846
2924	6.863372	79.94844
2925	6.863363	79.94843
2926	6.863349	79.94843
2927	6.863338	79.94843
2928	6.863326	79.94843
2929	6.863302	79.94844
2930	6.863285	79.94846
2931	6.863272	79.94846
2932	6.863249	79.94847
2933	6.863226	79.94846
2934	6.863205	79.94845
2935	6.863196	79.94844
2936	6.863186	79.9484
2937	6.86318	79.94837
2938	6.863176	79.94834
2939	6.863175	79.94833
2940	6.863174	79.94833
2941	6.863173	79.94833
2942	6.863171	79.94832

No	Latitude	Longitude
2943	6.863167	79.94831
2944	6.863141	79.94827
2945	6.863121	79.94824
2946	6.863108	79.94823
2947	6.863068	79.94819
2948	6.863012	79.94814
2949	6.862958	79.94811
2950	6.86293	79.94809
2951	6.862884	79.94805
2952	6.862847	79.948
2953	6.862783	79.94793
2954	6.862744	79.94789
2955	6.862672	79.9478
2956	6.862631	79.94774
2957	6.862586	79.94766
2958	6.862533	79.94756
2959	6.862524	79.94755
2960	6.862516	79.94753
2961	6.862507	79.94747
2962	6.86248	79.94729
2963	6.862478	79.94723
2964	6.862477	79.94721
2965	6.862478	79.9472
2966	6.86248	79.94718
2967	6.862483	79.94717
2968	6.862496	79.94715
2969	6.862528	79.94709
2970	6.862567	79.94698
2971	6.862606	79.94688
2972	6.862625	79.94683
2973	6.862654	79.94674
2974	6.862675	79.94667
2975	6.86268	79.94664
2976	6.862682	79.94662
2977	6.862682	79.9466
2978	6.862679	79.94657
2979	6.862669	79.94652
2980	6.86267	79.9465
2981	6.862675	79.94649
2982	6.862683	79.94648
2983	6.862712	79.94644
2984	6.862753	79.94641
2985	6.862817	79.94635
2986	6.862912	79.94625

No	Latitude	Longitude
2987	6.862973	79.9462
2988	6.863061	79.94612
2989	6.863079	79.9461
2990	6.863087	79.94609
2991	6.863092	79.94608
2992	6.86311	79.94605
2993	6.863137	79.946
2994	6.863156	79.94597
2995	6.863171	79.94596
2996	6.863247	79.94588
2997	6.863313	79.94582
2998	6.863322	79.94581
2999	6.863333	79.94581
3000	6.863352	79.9458
3001	6.863388	79.94578
3002	6.863406	79.94577
3003	6.86351	79.94569
3004	6.863545	79.94566
3005	6.863569	79.94566
3006	6.863598	79.94563
3007	6.8636	79.94561
3008	6.863594	79.94557
3009	6.863591	79.94552
3010	6.863613	79.94549
3011	6.863837	79.94542
3012	6.863924	79.94538
3013	6.863954	79.94537
3014	6.863979	79.94537
3015	6.86408	79.94542
3016	6.864111	79.94537
3017	6.864148	79.94537
3018	6.864229	79.94542
3019	6.864311	79.94548
3020	6.864357	79.94552
3021	6.8644	79.94555
3022	6.864474	79.94562
3023	6.864492	79.9456
3024	6.864588	79.94547
3025	6.864603	79.94543
3026	6.86457	79.9454
3027	6.86445	79.9453
3028	6.864448	79.94528
3029	6.864513	79.94522
3030	6.864521	79.9452

No	Latitude	Longitude
3031	6.864512	79.94517
3032	6.864493	79.94514
3033	6.864492	79.94514
3034	6.864473	79.94508
3035	6.864455	79.94505
3036	6.864445	79.94502
3037	6.864444	79.945
3038	6.86446	79.94498
3039	6.864482	79.94497
3040	6.864487	79.94493
3041	6.864475	79.94483
3042	6.864478	79.94481
3043	6.864489	79.94474
3044	6.864481	79.94471
3045	6.864406	79.94468
3046	6.864465	79.94449
3047	6.864503	79.9445
3048	6.86455	79.94452
3049	6.864574	79.94453
3050	6.8646	79.94453
3051	6.864627	79.94453
3052	6.864645	79.94453
3053	6.86466	79.94451
3054	6.864682	79.94448
3055	6.864703	79.94443
3056	6.864801	79.94419
3057	6.864855	79.944
3058	6.864855	79.94399
3059	6.865087	79.94397
3060	6.865695	79.94389
3061	6.866441	79.9438
3062	6.866982	79.94382
3063	6.867559	79.94383
3064	6.867693	79.94383
3065	6.867778	79.94393
3066	6.867678	79.94408
3067	6.867792	79.9442
3068	6.867872	79.94411
3069	6.867981	79.94425
3070	6.868047	79.94437
3071	6.868178	79.94426
3072	6.868306	79.9441
3073	6.86821	79.94399
3074	6.868372	79.94375

No	Latitude	Longitude
3075	6.868336	79.94373
3076	6.868521	79.94369
3077	6.868583	79.94367
3078	6.868896	79.94356
3079	6.869361	79.94331
3080	6.869877	79.94296
3081	6.870111	79.94282
3082	6.870487	79.94262
3083	6.871067	79.94231
3084	6.871536	79.94189
3085	6.871735	79.94162
3086	6.871867	79.94143
3087	6.872171	79.94075
3088	6.872379	79.94048
3089	6.872788	79.94015
3090	6.87332	79.93993
3091	6.873705	79.93975
3092	6.874024	79.93957
3093	6.874434	79.93927
3094	6.874835	79.93896
3095	6.874843	79.93895
3096	6.874936	79.93891
3097	6.874927	79.93888
3098	6.874927	79.93888
3099	6.874931	79.93888
3100	6.875078	79.93876
3101	6.875275	79.93859
3102	6.875829	79.93811
3103	6.876246	79.93775
3104	6.876825	79.93726
3105	6.877084	79.93706
3106	6.877329	79.93703
3107	6.878154	79.93694
3108	6.878624	79.93685
3109	6.878839	79.93672
3110	6.878918	79.9368
3111	6.878918	79.9368
3112	6.87898	79.93685
3113	6.878993	79.93686
3114	6.879064	79.93692
3115	6.879135	79.93699
3116	6.879137	79.93699
3117	6.879181	79.93704
3118	6.879205	79.93706
3119	6.87923	79.93708
3120	6.879346	79.93721
3121	6.87954	79.93729
3122	6.879569	79.9373
3123	6.879572	79.9373
3124	6.879871	79.93743
3125	6.879876	79.93745
3126	6.879877	79.93745
3127	6.879837	79.93762
3128	6.879847	79.9377
3129	6.879945	79.9378
3130	6.879947	79.9378
3131	6.879958	79.93781
3132	6.879959	79.93782
3133	6.880045	79.93792
3134	6.880062	79.93797
3135	6.880059	79.93797
3136	6.880115	79.93814
3137	6.880164	79.93821
3138	6.880182	79.93823
3139	6.880182	79.93824
3140	6.880217	79.93832
3141	6.880245	79.93838
3142	6.880245	79.93845
3143	6.880245	79.93855
3144	6.880275	79.93859
3145	6.880319	79.93866
3146	6.880362	79.93872
3147	6.880387	79.93875
3148	6.88039	79.93875
3149	6.880417	79.93879
3150	6.880425	79.9388
3151	6.880487	79.93889
3152	6.880534	79.93895
3153	6.88059	79.93904
3154	6.880596	79.93914
3155	6.880598	79.93915
3156	6.880697	79.93927
3157	6.880711	79.9393
3158	6.880778	79.93944
3159	6.880849	79.93952
3160	6.880952	79.93952
3161	6.881021	79.93959
3162	6.881058	79.93964
3163	6.881017	79.93991
3164	6.88098	79.94017
3165	6.881002	79.94027
3166	6.881016	79.9403
3167	6.881049	79.94038
3168	6.881142	79.9404
3169	6.881193	79.94047
3170	6.881224	79.94059
3171	6.88124	79.94065
3172	6.881238	79.94081
3173	6.881241	79.94082
3174	6.881241	79.94082
3175	6.881244	79.94083
3176	6.881256	79.94088
3177	6.88134	79.94104
3178	6.881388	79.94113
3179	6.881399	79.94124
3180	6.881469	79.94142
3181	6.881532	79.94146
3182	6.881628	79.94164
3183	6.881669	79.94171
3184	6.881652	79.94173
3185	6.881633	79.94174
3186	6.881676	79.94181
3187	6.88169	79.94188
3188	6.881672	79.94204
3189	6.881669	79.94216
3190	6.881668	79.94221
3191	6.881645	79.94231
3192	6.881633	79.94237
3193	6.881638	79.94259
3194	6.881666	79.94261
3195	6.881744	79.94312
3196	6.881786	79.94343
3197	6.881815	79.94364
3198	6.881812	79.94365
3199	6.881826	79.94383
3200	6.881838	79.94391
3201	6.881857	79.94405
3202	6.881857	79.94406
3203	6.881842	79.94411
3204	6.881846	79.94412
3205	6.881854	79.94413
3206	6.881864	79.94416

No	Latitude	Longitude
3207	6.881934	79.94439
3208	6.881939	79.9444
3209	6.881944	79.94442
3210	6.881948	79.94443
3211	6.881959	79.94446
3212	6.881959	79.94446
3213	6.881972	79.9445
3214	6.882011	79.9446
3215	6.882035	79.94459
3216	6.882034	79.94463
3217	6.882032	79.94468
3218	6.882033	79.94469
3219	6.88204	79.94477
3220	6.88204	79.94478
3221	6.882045	79.9448
3222	6.874949	79.93916
3223	6.87492	79.93917
3224	6.874856	79.93919
3225	6.874678	79.93924
3226	6.87466	79.93925
3227	6.874663	79.93928
3228	6.874729	79.93952
3229	6.874783	79.93974
3230	6.874792	79.93978
3231	6.874807	79.9398
3232	6.874831	79.93981
3233	6.874903	79.9398
3234	6.874967	79.9398
3235	6.875153	79.93977
3236	6.875199	79.93977
3237	6.875222	79.93977
3238	6.875235	79.93977
3239	6.875239	79.93976
3240	6.875236	79.93972
3241	6.875234	79.93967
3242	6.875224	79.93963
3243	6.875212	79.93958
3244	6.875198	79.93956
3245	6.875369	79.93953
3246	6.875401	79.93951
3247	6.875429	79.93949
3248	6.875445	79.93948
3249	6.875443	79.93943
3250	6.875431	79.93936

No	Latitude	Longitude
3251	6.875428	79.93933
3252	6.875423	79.9393
3253	6.875415	79.93928
3254	6.875383	79.93924
3255	6.875359	79.93923
3256	6.875311	79.93923
3257	6.875246	79.93922
3258	6.875203	79.93921
3259	6.87503	79.93917
3260	6.874982	79.93916
3261	6.874949	79.93916
3262	6.871915	79.94838
3263	6.871866	79.94843
3264	6.871867	79.94844
3265	6.871878	79.94845
3266	6.871994	79.94854
3267	6.871995	79.94858
3268	6.87196	79.94864
3269	6.871916	79.9487
3270	6.871848	79.94875
3271	6.871801	79.94878
3272	6.87177	79.94877
3273	6.871737	79.94876
3274	6.87171	79.94874
3275	6.871678	79.94874
3276	6.87165	79.94876
3277	6.871592	79.9488
3278	6.871466	79.94885
3279	6.871352	79.94892
3280	6.87126	79.949
3281	6.871202	79.94903
3282	6.871107	79.94912
3283	6.870982	79.94917
3284	6.870898	79.94918
3285	6.870847	79.94918
3286	6.87081	79.94919
3287	6.870775	79.94921
3288	6.870738	79.94922
3289	6.8707	79.94923
3290	6.870661	79.94923
3291	6.870589	79.94923
3292	6.870512	79.94925
3293	6.870484	79.94926
3294	6.870396	79.94926

No	Latitude	Longitude
3295	6.870221	79.94929
3296	6.870154	79.94931
3297	6.870075	79.94931
3298	6.870004	79.94929
3299	6.869912	79.94928
3300	6.869851	79.94929
3301	6.869724	79.94929
3302	6.869691	79.94929
3303	6.869653	79.94931
3304	6.869642	79.94932
3305	6.869591	79.94932
3306	6.869579	79.94933
3307	6.869578	79.94935
3308	6.869577	79.94938
3309	6.869574	79.9494
3310	6.869558	79.94943
3311	6.86953	79.94944
3312	6.869495	79.94945
3313	6.869468	79.94945
3314	6.869424	79.94946
3315	6.869406	79.94947
3316	6.869416	79.94952
3317	6.86942	79.94956
3318	6.869429	79.94961
3319	6.869469	79.94962
3320	6.869575	79.94961
3321	6.869638	79.94961
3322	6.869712	79.9496
3323	6.869753	79.94957
3324	6.869868	79.94954
3325	6.86989	79.94954
3326	6.86991	79.94955
3327	6.869929	79.94956
3328	6.869945	79.94958
3329	6.869959	79.9496
3330	6.86997	79.94961
3331	6.86998	79.94964
3332	6.869986	79.94966
3333	6.87	79.94966
3334	6.870016	79.94965
3335	6.870042	79.94963
3336	6.87014	79.94962
3337	6.870224	79.9496
3338	6.870328	79.94957

No	Latitude	Longitude
3339	6.870374	79.94955
3340	6.870446	79.94947
3341	6.870496	79.94944
3342	6.870543	79.94942
3343	6.870586	79.94941
3344	6.870611	79.94941
3345	6.870696	79.94942
3346	6.870776	79.94943
3347	6.870833	79.94946
3348	6.870883	79.94949
3349	6.870965	79.94947
3350	6.871178	79.9494
3351	6.871278	79.94937
3352	6.871319	79.94936
3353	6.871343	79.94935
3354	6.871374	79.94931
3355	6.871366	79.94927
3356	6.871378	79.94924
3357	6.871422	79.94918
3358	6.871488	79.94917
3359	6.871527	79.94917
3360	6.871541	79.94919
3361	6.871553	79.94922
3362	6.871591	79.94922
3363	6.871626	79.94921
3364	6.871644	79.94921
3365	6.87167	79.94919
3366	6.871685	79.94917
3367	6.871676	79.94915
3368	6.871592	79.94903
3369	6.871699	79.94897
3370	6.871797	79.94892
3371	6.871849	79.94902
3372	6.871942	79.94898
3373	6.872064	79.94893
3374	6.872127	79.94889
3375	6.872143	79.94884
3379	6.872196	79.9485
3380	6.872051	79.94839
3381	6.871979	79.94833
3382	6.871968	79.94832
3383	6.87196	79.94833
3384	6.871915	79.94838
3385	6.86773	79.95617

No	Latitude	Longitude
3386	6.86765	79.95621
3387	6.86759	79.95625
3388	6.867558	79.95626
3389	6.867517	79.95625
3390	6.867463	79.95621
3391	6.867398	79.95615
3392	6.867392	79.95613
3393	6.867425	79.95608
3394	6.86746	79.95603
3395	6.867424	79.95598
3396	6.867382	79.95596
3397	6.867324	79.95593
3398	6.867286	79.95591
3399	6.867248	79.95589
3400	6.867212	79.95589
3401	6.867178	79.95591
3402	6.867156	79.95594
3403	6.866843	79.95614
3404	6.866893	79.9563
3405	6.866892	79.95631
3406	6.866864	79.95633
3407	6.866773	79.95637
3408	6.866698	79.95641
3409	6.866678	79.95642
3410	6.866659	79.95643
3411	6.866639	79.95643
3412	6.866617	79.95642
3413	6.866573	79.95637
3414	6.866529	79.95628
3415	6.866508	79.95623
3416	6.866511	79.95618
3417	6.866509	79.95616
3418	6.866494	79.95614
3419	6.866461	79.95614
3420	6.86639	79.95613
3421	6.866358	79.95611
3422	6.866326	79.95611
3423	6.866258	79.95611
3424	6.866214	79.95612
3425	6.866141	79.95615
3426	6.866106	79.95616
3427	6.866062	79.95621
3428	6.866036	79.95623
3429	6.86605	79.95625

No	Latitude	Longitude
3430	6.86611	79.95633
3431	6.865994	79.95643
3432	6.865946	79.9564
3433	6.86593	79.9564
3434	6.865932	79.95643
3435	6.865905	79.95644
3436	6.865829	79.95645
3437	6.865777	79.95646
3438	6.865689	79.95647
3439	6.865617	79.95646
3440	6.865618	79.95649
3441	6.865484	79.95649
3442	6.865447	79.95649
3443	6.865392	79.95649
3444	6.865333	79.95649
3445	6.865315	79.95649
3446	6.865297	79.95649
3447	6.865297	79.95651
3448	6.865283	79.95662
3449	6.865276	79.95666
3450	6.865242	79.95692
3451	6.865237	79.95696
3452	6.865221	79.95705
3453	6.865324	79.95704
3454	6.865397	79.95702
3455	6.865535	79.957
3456	6.865649	79.95696
3457	6.865734	79.95694
3458	6.86579	79.95694
3459	6.865898	79.95695
3460	6.865962	79.95695
3461	6.866091	79.95695
3462	6.866162	79.95694
3463	6.866299	79.95692
3464	6.866366	79.95691
3465	6.866436	79.9569
3466	6.866507	79.95688
3467	6.866568	79.95685
3468	6.866596	79.95684
3469	6.866597	79.95684
3470	6.866663	79.95682
3471	6.866665	79.95682
3472	6.866666	79.95682
3473	6.86672	79.95682

No	Latitude	Longitude
3474	6.866735	79.95681
3475	6.866781	79.95683
3476	6.866793	79.95686
3477	6.866797	79.95689
3478	6.866818	79.9569
3479	6.866928	79.95692
3480	6.867066	79.9569
3481	6.867213	79.95688
3482	6.867369	79.95685
3483	6.867488	79.95683
3484	6.867627	79.95681
3485	6.867628	79.95672
3486	6.86763	79.95663
3487	6.867649	79.95654
3488	6.867685	79.95647
3489	6.867749	79.95644
3490	6.867859	79.95645
3491	6.867882	79.95636
3492	6.867893	79.95629
3493	6.867899	79.95624
3494	6.867903	79.9562
3495	6.867903	79.95615
3496	6.867877	79.95613
3497	6.867834	79.95614
3498	6.867784	79.95615
3499	6.86773	79.95617
3500	6.865251	79.95641
3501	6.865263	79.95633
3502	6.865258	79.95631
3503	6.865238	79.9563
3504	6.865206	79.95629
3505	6.865153	79.95628
3506	6.865141	79.95626
3507	6.86514	79.95624
3508	6.865145	79.95622
3509	6.865157	79.95618
3510	6.865151	79.95617
3511	6.865119	79.95616
3512	6.865028	79.95614
3513	6.864994	79.95614
3514	6.86498	79.95614
3515	6.864972	79.95615
3516	6.864953	79.9562
3517	6.864945	79.95623
3518	6.864939	79.95624
3519	6.864855	79.95622
3520	6.864727	79.9562
3521	6.864595	79.95621
3522	6.86449	79.95621
3523	6.864367	79.95615
3524	6.864073	79.95607
3525	6.863875	79.95595
3526	6.863832	79.95594
3527	6.863761	79.95593
3528	6.863712	79.95592
3529	6.863666	79.95588
3530	6.863626	79.95583
3531	6.863602	79.95578
3532	6.863558	79.95573
3533	6.86354	79.95571
3534	6.863534	79.95568
3535	6.863546	79.95562
3536	6.863545	79.95559
3537	6.863509	79.95556
3538	6.863491	79.95552
3539	6.863453	79.95549
3540	6.863431	79.95548
3541	6.863411	79.95546
3542	6.863371	79.95543
3543	6.863346	79.9554
3544	6.863324	79.95537
3545	6.863313	79.95533
3546	6.863302	79.9553
3547	6.86329	79.95529
3548	6.86327	79.95528
3549	6.86325	79.95527
3550	6.863233	79.95528
3551	6.863203	79.95529
3552	6.863137	79.95533
3553	6.863068	79.95537
3554	6.863004	79.95541
3555	6.862921	79.95547
3556	6.862883	79.9555
3557	6.862854	79.95552
3558	6.862836	79.95554
3559	6.862827	79.95556
3560	6.862818	79.95558
3561	6.862816	79.9556
3562	6.862814	79.95561
3563	6.862812	79.95562
3564	6.862806	79.95564
3565	6.862823	79.95566
3566	6.862846	79.95569
3567	6.86286	79.95571
3568	6.862877	79.95574
3569	6.862898	79.95577
3570	6.862925	79.95577
3571	6.862952	79.95575
3572	6.862976	79.95574
3573	6.862998	79.95575
3574	6.863016	79.95576
3575	6.863054	79.9558
3576	6.863087	79.95586
3577	6.863127	79.95591
3578	6.863175	79.95596
3579	6.86322	79.95602
3580	6.86331	79.95611
3581	6.863409	79.95621
3582	6.863455	79.95625
3583	6.863529	79.95631
3584	6.86353	79.95633
3585	6.863543	79.95636
3586	6.863563	79.95639
3587	6.863579	79.95642
3588	6.863589	79.95645
3589	6.863637	79.95649
3590	6.86368	79.95651
3591	6.86374	79.95653
3592	6.863813	79.95655
3593	6.863858	79.95657
3594	6.863931	79.95662
3595	6.863977	79.95665
3596	6.864156	79.9567
3597	6.8642	79.95671
3598	6.864554	79.95679
3599	6.864812	79.95687
3600	6.864869	79.95688
3601	6.864927	79.95689
3602	6.864952	79.9569
3603	6.864966	79.95689
3604	6.864969	79.95684
3605	6.864975	79.95681

No	Latitude	Longitude
3606	6.864979	79.95678
3607	6.864985	79.95675
3608	6.864986	79.95674
3609	6.864993	79.95673
3610	6.865001	79.95673
3611	6.865189	79.95677
3612	6.865199	79.95676
3613	6.865205	79.95676
3614	6.865226	79.95661
3615	6.865251	79.95641
3616	6.863442	79.95502
3617	6.863525	79.95489
3618	6.863434	79.95475
3619	6.863494	79.9547
3620	6.863587	79.95482
3621	6.863654	79.95475
3622	6.863782	79.95462
3623	6.863865	79.95458
3624	6.863909	79.95455
3625	6.863978	79.95454
3626	6.864049	79.95453
3627	6.864126	79.95451
3628	6.864262	79.95447
3629	6.864316	79.95445
3630	6.864377	79.95443
3631	6.864445	79.95438
3632	6.864475	79.95436
3633	6.864532	79.95428
3634	6.864586	79.9542
3635	6.864615	79.95416
3636	6.864673	79.95408
3637	6.864726	79.95404
3638	6.864763	79.95401
3639	6.864767	79.95396
3640	6.864883	79.95401
3641	6.864972	79.95412
3642	6.865142	79.95423
3643	6.865241	79.95412
3644	6.865326	79.95396
3645	6.865293	79.95372
3646	6.865197	79.95365
3647	6.865212	79.95362
3648	6.865202	79.95355
3649	6.864729	79.95369
3650	6.864694	79.9537
3651	6.864683	79.95369
3652	6.864669	79.95365
3653	6.864631	79.95366
3654	6.864602	79.95367
3655	6.864522	79.9537
3656	6.864405	79.95371
3657	6.864295	79.95373
3658	6.864128	79.95383
3659	6.863912	79.95394
3660	6.863789	79.954
3661	6.863733	79.95403
3662	6.863702	79.95405
3663	6.863681	79.95408
3664	6.863622	79.95417
3665	6.863504	79.95428
3666	6.863377	79.95437
3667	6.863288	79.9544
3668	6.863209	79.95442
3669	6.863162	79.95443
3670	6.863121	79.95444
3671	6.863023	79.95447
3672	6.862892	79.95448
3673	6.862763	79.95446
3674	6.862697	79.95445
3675	6.862646	79.95444
3676	6.862633	79.95445
3677	6.862609	79.9545
3678	6.862579	79.95455
3679	6.862544	79.95462
3680	6.86251	79.95461
3681	6.862156	79.9545
3682	6.861931	79.95442
3683	6.861822	79.95461
3684	6.861813	79.95464
3685	6.861795	79.95466
3686	6.861792	79.95468
3687	6.861809	79.95469
3688	6.861845	79.95471
3689	6.861935	79.95473
3690	6.862053	79.95475
3691	6.862152	79.95476
3692	6.862153	79.95476
3693	6.862187	79.95477
3694	6.862188	79.95477
3695	6.862221	79.95478
3696	6.862223	79.95478
3697	6.862242	79.95479
3698	6.862244	79.95479
3699	6.862245	79.95479
3700	6.862266	79.95482
3701	6.862267	79.95482
3702	6.862288	79.95484
3703	6.862289	79.95484
3704	6.86229	79.95484
3705	6.862313	79.95489
3706	6.862313	79.95489
3707	6.862357	79.955
3708	6.862358	79.955
3709	6.862358	79.955
3710	6.862358	79.955
3711	6.862368	79.95507
3712	6.862374	79.95511
3713	6.862376	79.95517
3714	6.862407	79.95529
3715	6.862494	79.95539
3716	6.862564	79.95545
3717	6.86261	79.9555
3718	6.862659	79.95554
3719	6.862732	79.9556
3720	6.862757	79.95558
3721	6.862767	79.95556
3722	6.862775	79.95555
3723	6.862785	79.95553
3724	6.862806	79.9555
3725	6.862863	79.95545
3726	6.862897	79.95543
3727	6.863025	79.95534
3728	6.863153	79.95527
3729	6.863187	79.95524
3730	6.863233	79.95519
3731	6.863264	79.95521
3732	6.863309	79.95521
3733	6.863342	79.95519
3734	6.863378	79.95514
3735	6.863442	79.95502
3736	6.861965	79.95421
3737	6.861966	79.95418

No	Latitude	Longitude
3738	6.861962	79.95417
3739	6.861949	79.95416
3740	6.861901	79.95414
3741	6.861845	79.9541
3742	6.861787	79.95406
3743	6.861718	79.95402
3744	6.861689	79.95401
3745	6.861655	79.954
3746	6.86162	79.95399
3747	6.861555	79.95398
3748	6.861497	79.95398
3749	6.86145	79.95397
3750	6.861412	79.95396
3751	6.861371	79.95395
3752	6.861333	79.95393
3753	6.861313	79.95392
3754	6.861295	79.95391
3755	6.86128	79.95391
3756	6.861261	79.95391
3757	6.861243	79.95392
3758	6.861225	79.95394
3759	6.861196	79.95395
3760	6.86116	79.95395
3761	6.861117	79.95394
3762	6.861104	79.95393
3763	6.861103	79.95393
3764	6.861093	79.95391
3765	6.861083	79.95389
3766	6.861066	79.95387
3767	6.861034	79.95384
3768	6.860994	79.95382
3769	6.860947	79.95381
3770	6.860915	79.9538
3771	6.860848	79.95378
3772	6.8608	79.95376
3773	6.860749	79.95374
3774	6.860702	79.95372
3775	6.860666	79.9537
3776	6.860631	79.95369
3777	6.860549	79.95368
3778	6.860537	79.95368
3779	6.860524	79.9537
3780	6.860491	79.95377
3781	6.860473	79.95381

No	Latitude	Longitude
3782	6.860447	79.95385
3783	6.860419	79.95391
3784	6.860392	79.95399
3785	6.860364	79.95405
3786	6.860341	79.9541
3787	6.860316	79.95416
3788	6.860312	79.95419
3789	6.860324	79.9542
3790	6.860347	79.95423
3791	6.860364	79.95425
3792	6.86037	79.95427
3793	6.860371	79.95431
3794	6.860357	79.95435
3795	6.860334	79.95438
3796	6.860326	79.9544
3797	6.860327	79.95442
3798	6.860353	79.95445
3799	6.860391	79.95448
3800	6.860459	79.95451
3801	6.860514	79.95452
3802	6.860554	79.95453
3803	6.860616	79.95453
3804	6.860683	79.95453
3805	6.860749	79.95453
3806	6.860787	79.95453
3807	6.860834	79.95452
3808	6.860857	79.95452
3809	6.860882	79.9545
3810	6.860907	79.95449
3811	6.860936	79.95448
3812	6.860959	79.95446
3813	6.860996	79.95443
3814	6.861014	79.95442
3815	6.861039	79.95439
3816	6.86106	79.95438
3817	6.861094	79.95439
3818	6.861151	79.9544
3819	6.86122	79.9544
3820	6.861272	79.95441
3821	6.861324	79.95441
3822	6.861372	79.95441
3823	6.861412	79.95441
3824	6.861442	79.95442
3825	6.861472	79.95442

No	Latitude	Longitude
3826	6.861494	79.95443
3827	6.861513	79.95444
3828	6.861528	79.95445
3829	6.861545	79.95448
3830	6.861568	79.9545
3831	6.861617	79.95454
3832	6.861658	79.95458
3833	6.861696	79.95461
3834	6.861721	79.95463
3835	6.861735	79.95464
3836	6.861746	79.95464
3837	6.861758	79.95463
3838	6.861773	79.95461
3839	6.861798	79.95457
3840	6.861877	79.95441
3841	6.861916	79.95432
3842	6.861945	79.95425
3843	6.861957	79.95423
3844	6.861965	79.95421
3845	6.866428	79.95065
3846	6.866523	79.95066
3847	6.86662	79.95065
3848	6.866724	79.95065
3849	6.866777	79.95063
3850	6.866808	79.95064
3851	6.866831	79.95064
3852	6.866894	79.95067
3853	6.866941	79.95071
3854	6.867002	79.95076
3855	6.867103	79.95079
3856	6.867194	79.95083
3857	6.867245	79.95086
3858	6.867302	79.95091
3859	6.867324	79.95092
3860	6.867349	79.9509
3861	6.867397	79.95088
3862	6.867415	79.95086
3863	6.867457	79.95082
3864	6.867487	79.95079
3865	6.867516	79.95074
3866	6.867518	79.95071
3867	6.867516	79.95067
3868	6.867507	79.95064
3869	6.8675	79.95062

No	Latitude	Longitude
3870	6.867469	79.9506
3871	6.867442	79.9506
3872	6.867405	79.95061
3873	6.867367	79.95061
3874	6.867329	79.95061
3875	6.867265	79.95058
3876	6.867204	79.95054
3877	6.867146	79.9505
3878	6.867093	79.95045
3879	6.867045	79.95042
3880	6.866995	79.95039
3881	6.866941	79.95037
3882	6.866886	79.95036
3883	6.86683	79.95035
3884	6.866772	79.95034
3885	6.866715	79.95033
3886	6.866659	79.95031
3887	6.866613	79.9503
3888	6.866609	79.95027
3889	6.866594	79.95026
3890	6.866576	79.95027
3891	6.866555	79.95028
3892	6.866516	79.9503

No	Latitude	Longitude
3893	6.866481	79.95031
3894	6.866424	79.95036
3895	6.866392	79.9504
3896	6.866375	79.95042
3897	6.866365	79.95046
3898	6.866374	79.95065
3899	6.866428	79.95065
3900	6.864673	79.94542
3901	6.864441	79.94573
3902	6.864411	79.94578
3903	6.864409	79.9458
3904	6.864453	79.94585
3905	6.864603	79.94597
3906	6.864711	79.94602
3907	6.8648	79.94606
3908	6.864965	79.94609
3909	6.865031	79.94608
3910	6.865074	79.94608
3911	6.86511	79.94604
3912	6.865153	79.94598
3913	6.865196	79.94591
3914	6.865224	79.94587
3915	6.865244	79.94583

No	Latitude	Longitude
3916	6.865238	79.94578
3917	6.865213	79.94572
3918	6.86516	79.94566
3919	6.865102	79.94561
3920	6.865034	79.94553
3921	6.865002	79.9455
3922	6.86498	79.94549
3923	6.864946	79.9455
3924	6.864934	79.94553
3925	6.864924	79.94555
3926	6.86491	79.94555
3927	6.864879	79.94553
3928	6.864837	79.94546
3929	6.864797	79.94538
3930	6.864796	79.94536
3931	6.86479	79.94535
3932	6.864781	79.94534
3933	6.864767	79.94533
3934	6.864745	79.94534
3935	6.864729	79.94536
3936	6.864673	79.94542

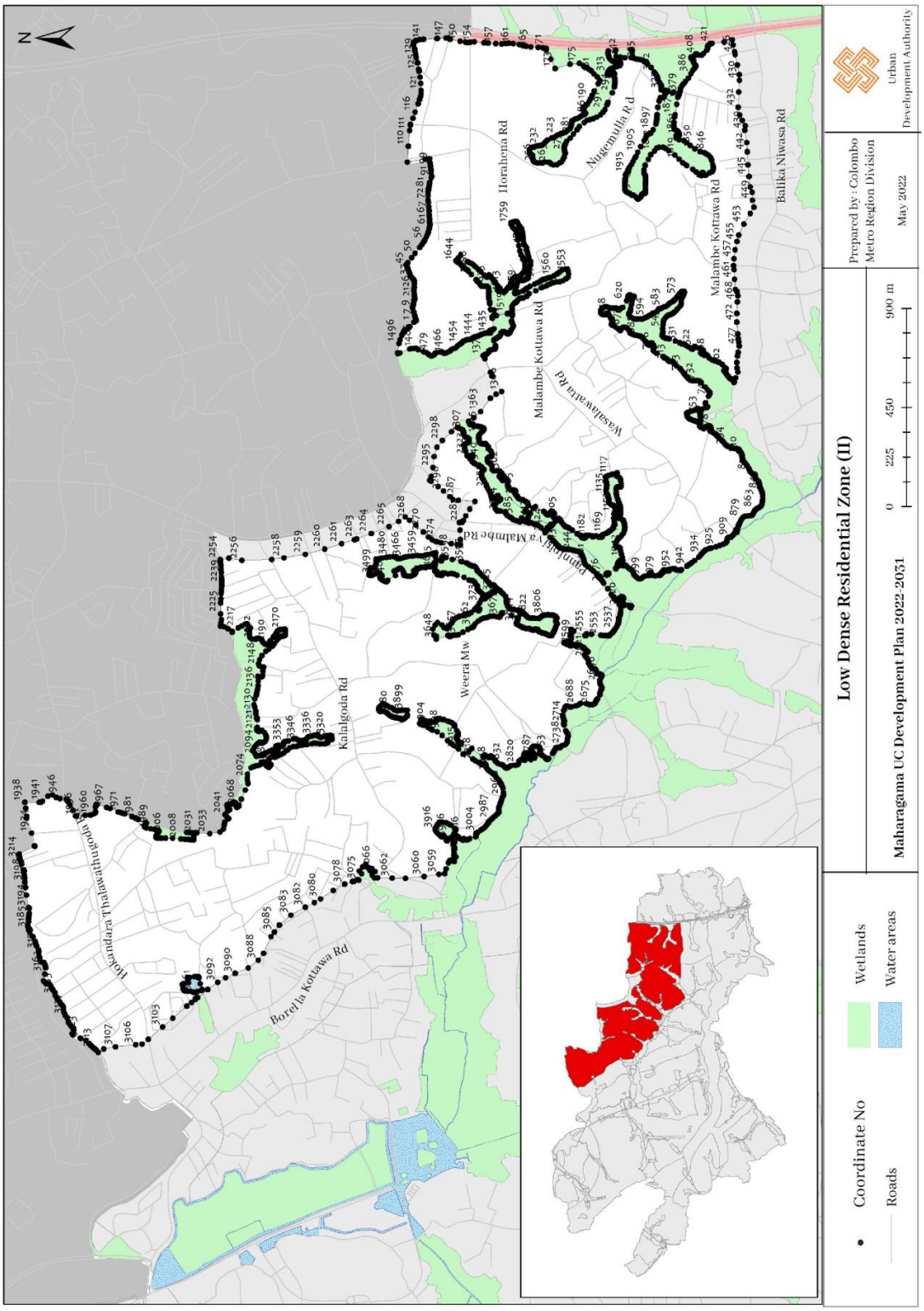
N
Low Dense Residential Zone (II)
Maharagama UC Development Plan 2022-2031
Prepared by : Colombo Metro Region Division
May 2022
Urban Development Authority
0 225 450 900 m
Coordinate No
Roads
Wetlands
Water areas
Horahena Rd
Nugemulla R d
Malambe Kottawa Rd
Balika Niwasa Rd
Wasalamaha Rd
Weera Mw
Kalalgoda Rd
Borella Kottawa Rd
Thalawathugoda

Section C

Middle Dense Residential Zone I - Thalapathpitiya		
North	:	The last boundary of the area with a radius of 1500 m. from the Parliament building.
East	:	Starting from the point located at a distance of 100 m. to the south from Kimbulawala junction along the Hospital Road, thence move along the Hospital Road up to the junction located at a distance of 1115 m.
South	:	From the last point mentioned above towards west along the Hospital Road, thence along the Nothern boundary and the Southern boundary of the wetland behind the Thalapathpitiya Bus Stand up to the junction of Pathiragoda Road, thence up to Nalandarama Road, thence along the Nalandarama Road until it meets the Vihara Mawatha, thence along the the Vihara Mawatha until it meets the Jayagath Road, thence along the Jayagath Mawatha until it meets the Old Kottawa Road.
West	:	Kotte Municipal Council boundary limits

No	Latitude	Longitude
1	6.881477	79.9055
2	6.881462	79.90558
3	6.881466	79.90559
4	6.881472	79.90561
5	6.881489	79.90566
6	6.881407	79.90567
7	6.881404	79.90567
8	6.88135	79.90567
9	6.881336	79.90568
10	6.881324	79.90569
11	6.881316	79.9057
12	6.881308	79.90573
13	6.881289	79.90583
14	6.881286	79.90584
15	6.881277	79.90589
16	6.881272	79.90592
17	6.881257	79.906
18	6.881254	79.90601

No	Latitude	Longitude
19	6.881235	79.90601
20	6.881223	79.90606
21	6.881244	79.90606
22	6.881236	79.90609
23	6.88121	79.90619
24	6.881172	79.90632
25	6.881015	79.90639
26	6.880663	79.90655
27	6.880276	79.90676
28	6.880102	79.90685
29	6.879886	79.90697
30	6.879703	79.90708
31	6.879492	79.90721
32	6.879241	79.90737
33	6.87893	79.90758
34	6.878676	79.90777
35	6.878383	79.90799
36	6.878147	79.90817

No	Latitude	Longitude
37	6.877832	79.90844
38	6.877432	79.90879
39	6.877145	79.90907
40	6.877127	79.90907
41	6.877103	79.90892
42	6.877071	79.90878
43	6.877047	79.90869
44	6.87703	79.90865
45	6.877013	79.90859
46	6.877004	79.90856
47	6.876998	79.90852
48	6.876981	79.90847
49	6.876968	79.9084
50	6.876943	79.9083
51	6.876935	79.90825
52	6.876932	79.90823
53	6.876935	79.90821
54	6.87695	79.90821

No	Latitude	Longitude
55	6.876973	79.9082
56	6.877008	79.90819
57	6.87703	79.90818
58	6.876962	79.90807
59	6.876732	79.90817
60	6.876425	79.90829
61	6.876447	79.90837
62	6.876462	79.90855
63	6.87641	79.90857
64	6.876392	79.90857
65	6.876348	79.90858
66	6.876343	79.9086
67	6.876346	79.9086
68	6.876341	79.9086
69	6.87634	79.9086
70	6.87634	79.9086
71	6.87634	79.9086
72	6.876302	79.90854
73	6.876267	79.90848
74	6.876258	79.90842
75	6.876258	79.90838
76	6.87626	79.9083
77	6.876257	79.90822
78	6.876246	79.90814
79	6.876219	79.90803
80	6.876217	79.90797
81	6.876208	79.90794
82	6.876198	79.90787
83	6.876199	79.90778
84	6.8762	79.90772
85	6.876203	79.90762
86	6.876203	79.90755
87	6.876202	79.90743
88	6.876193	79.90732
89	6.876184	79.90726
90	6.87618	79.9072
91	6.876179	79.90717
92	6.87618	79.90714
93	6.876177	79.90709
94	6.876184	79.90705
95	6.876187	79.90705
96	6.87618	79.90708
97	6.876183	79.90714
98	6.876182	79.90717
99	6.876183	79.9072
100	6.876187	79.90725
101	6.876196	79.90732
102	6.876205	79.90743
103	6.876206	79.90755
104	6.876206	79.90762
105	6.876203	79.90771
106	6.876202	79.90777
107	6.876201	79.90787
108	6.876211	79.90794
109	6.87622	79.90797
110	6.876223	79.90797
111	6.876237	79.90798
112	6.876265	79.90798
113	6.876401	79.90797
114	6.876437	79.90797
115	6.876485	79.90807
116	6.87652	79.90814
117	6.876536	79.90817
118	6.876681	79.90812
119	6.876693	79.90813
120	6.87676	79.9081
121	6.876842	79.90806
122	6.876919	79.908
123	6.876926	79.90799
124	6.876917	79.90797
125	6.876894	79.90795
126	6.876839	79.90791
127	6.876691	79.90777
128	6.876665	79.90772
129	6.876654	79.90767
130	6.876663	79.90761
131	6.876674	79.90752
132	6.876687	79.90745
133	6.876696	79.90733
134	6.87671	79.90722
135	6.876719	79.90712
136	6.876728	79.90702
137	6.87668	79.90703
138	6.876628	79.90706
139	6.876595	79.90709
140	6.876571	79.90711
141	6.876543	79.90712
142	6.876512	79.90712
143	6.876494	79.90711
144	6.876472	79.90711
145	6.876435	79.90712
146	6.876421	79.90714
147	6.876378	79.90715
148	6.876321	79.90714
149	6.876306	79.90714
150	6.876289	79.90714
151	6.87628	79.90713
152	6.876283	79.90711
153	6.876288	79.90709
154	6.876287	79.90707
155	6.87627	79.90705
156	6.876241	79.90704
157	6.8762	79.90704
158	6.876198	79.90704
159	6.876196	79.90704
160	6.876196	79.90704
161	6.876232	79.90661
162	6.876275	79.90631
163	6.876313	79.90616
164	6.876329	79.90613
165	6.876309	79.9061
166	6.876288	79.90616
167	6.876247	79.90633
168	6.876211	79.90657
169	6.87621	79.90659
170	6.876093	79.90656
171	6.876003	79.90655
172	6.87581	79.90652
173	6.875782	79.90656
174	6.875754	79.90672
175	6.875751	79.90686
176	6.875754	79.9069
177	6.875773	79.90705
178	6.875758	79.90725
179	6.87575	79.90736
180	6.875735	79.9075
181	6.875734	79.90762
182	6.875736	79.90773
183	6.875736	79.90786

No	Latitude	Longitude
184	6.875724	79.90797
185	6.875723	79.90805
186	6.875715	79.90812
187	6.875712	79.90818
188	6.875709	79.90824
189	6.875708	79.90829
190	6.875738	79.9083
191	6.875778	79.90831
192	6.875896	79.90831
193	6.875953	79.90831
194	6.876003	79.9083
195	6.876019	79.90829
196	6.876023	79.90825
197	6.876038	79.9082
198	6.876065	79.90817
199	6.8761	79.90815
200	6.876149	79.90814
201	6.876195	79.90812
202	6.876209	79.90812
203	6.876219	79.90813
204	6.876228	79.90812
205	6.876227	79.90813
206	6.876227	79.90813
207	6.876227	79.90813
208	6.876227	79.90813
209	6.876235	79.9082
210	6.876239	79.90835
211	6.876237	79.90842
212	6.876246	79.90847
213	6.876285	79.90856
214	6.876286	79.90856
215	6.876258	79.90854
216	6.876254	79.90854
217	6.876205	79.90856
218	6.876164	79.90854
219	6.876105	79.9085
220	6.876078	79.90847
221	6.876071	79.90844
222	6.876059	79.90842
223	6.876033	79.90841
224	6.876001	79.9084
225	6.875992	79.90836
226	6.875888	79.90835
227	6.875759	79.90835
228	6.875699	79.90835
229	6.875692	79.90836
230	6.875688	79.90843
231	6.875674	79.9085
232	6.875657	79.90853
233	6.875621	79.90855
234	6.875579	79.90856
235	6.87555	79.90856
236	6.875486	79.90856
237	6.875465	79.90856
238	6.875461	79.9086
239	6.875435	79.90861
240	6.875403	79.90862
241	6.875378	79.90862
242	6.875344	79.90861
243	6.875304	79.90862
244	6.875289	79.90863
245	6.875281	79.90867
246	6.875262	79.90869
247	6.875225	79.90869
248	6.875217	79.90866
249	6.875222	79.90864
250	6.875207	79.9086
251	6.875196	79.90855
252	6.875186	79.90851
253	6.875156	79.9085
254	6.875143	79.90848
255	6.875122	79.90845
256	6.875072	79.90843
257	6.875037	79.90843
258	6.874984	79.90844
259	6.874931	79.90845
260	6.874881	79.90847
261	6.874864	79.90848
262	6.874837	79.9085
263	6.874788	79.90853
264	6.874739	79.90855
265	6.874643	79.90856
266	6.874539	79.90856
267	6.874437	79.90857
268	6.87436	79.90858
269	6.874268	79.90859
270	6.874195	79.90858
271	6.874128	79.90857
272	6.874066	79.90856
273	6.874033	79.90856
274	6.874011	79.90856
275	6.873976	79.90855
276	6.873956	79.90855
277	6.873943	79.90855
278	6.873938	79.90857
279	6.87395	79.90861
280	6.873957	79.90867
281	6.873951	79.90871
282	6.873929	79.90873
283	6.873873	79.90874
284	6.873819	79.90875
285	6.873751	79.90877
286	6.873717	79.90875
287	6.873677	79.90874
288	6.873646	79.90874
289	6.873632	79.90875
290	6.873633	79.90881
291	6.873617	79.90883
292	6.873577	79.90885
293	6.873551	79.90886
294	6.873534	79.90887
295	6.873508	79.90889
296	6.873511	79.90893
297	6.873465	79.90897
298	6.873427	79.90896
299	6.873348	79.90894
300	6.873253	79.90891
301	6.873133	79.9089
302	6.873033	79.90888
303	6.872976	79.90887
304	6.872915	79.90886
305	6.872882	79.90886
306	6.872857	79.90888
307	6.872786	79.90891
308	6.872711	79.90896
309	6.87264	79.90897
310	6.872598	79.90891
311	6.872586	79.9089
312	6.872571	79.9089

No	Latitude	Longitude
313	6.87251	79.90893
314	6.87248	79.90894
315	6.872428	79.90897
316	6.872377	79.90901
317	6.872306	79.90905
318	6.87222	79.9091
319	6.872205	79.90911
320	6.872164	79.90914
321	6.872134	79.90915
322	6.872088	79.90916
323	6.871914	79.90917
324	6.871853	79.90916
325	6.87182	79.90915
326	6.87178	79.90915
327	6.87178	79.90947
328	6.871769	79.90958
329	6.871763	79.90965
330	6.871816	79.90965
331	6.871894	79.90965
332	6.871968	79.90965
333	6.872005	79.90965
334	6.872033	79.90964
335	6.872051	79.90961
336	6.87207	79.90958
337	6.872159	79.90957
338	6.872161	79.90963
339	6.872163	79.9097
340	6.87228	79.90969
341	6.87238	79.90967
342	6.872463	79.90966
343	6.872591	79.90963
344	6.872677	79.90962
345	6.872711	79.90956
346	6.872745	79.90954
347	6.872779	79.90951
348	6.872888	79.90946
349	6.872957	79.90944
350	6.873033	79.90945
351	6.873084	79.90943
352	6.873162	79.90939
353	6.873176	79.90941
354	6.873202	79.9094
355	6.873227	79.90937

No	Latitude	Longitude
356	6.873244	79.90934
357	6.873261	79.90931
358	6.873294	79.9093
359	6.873295	79.9093
360	6.873297	79.9093
361	6.873426	79.90927
362	6.873427	79.90927
363	6.873427	79.90927
364	6.873477	79.90927
365	6.873479	79.90926
366	6.873528	79.90927
367	6.873566	79.90928
368	6.873612	79.90928
369	6.873657	79.90928
370	6.873716	79.90929
371	6.873718	79.90929
372	6.873762	79.9093
373	6.873814	79.90933
374	6.873866	79.90938
375	6.873902	79.9094
376	6.873936	79.90944
377	6.873983	79.90945
378	6.874062	79.90946
379	6.87416	79.90945
380	6.874228	79.90944
381	6.87431	79.90942
382	6.874376	79.90939
383	6.874387	79.90939
384	6.874485	79.90935
385	6.874565	79.90932
386	6.874632	79.9093
387	6.874695	79.9093
388	6.874798	79.9093
389	6.874884	79.90931
390	6.874947	79.90931
391	6.875012	79.90934
392	6.875129	79.9094
393	6.875282	79.90943
394	6.875326	79.90943
395	6.875462	79.90943
396	6.875502	79.90945
397	6.875547	79.90947
398	6.875597	79.90951

No	Latitude	Longitude
399	6.875639	79.9096
400	6.875676	79.90967
401	6.87571	79.90969
402	6.875757	79.90976
403	6.875792	79.90983
404	6.875823	79.90989
405	6.875851	79.90994
406	6.875887	79.91001
407	6.875955	79.91016
408	6.875982	79.91022
409	6.876008	79.91031
410	6.876016	79.91035
411	6.876004	79.91036
412	6.87585	79.91056
413	6.875719	79.91073
414	6.87563	79.91086
415	6.875439	79.91113
416	6.875225	79.91146
417	6.875206	79.91149
418	6.874983	79.91186
419	6.874725	79.91232
420	6.874547	79.91267
421	6.874415	79.91294
422	6.87432	79.91315
423	6.874256	79.91329
424	6.874174	79.91348
425	6.874072	79.91373
426	6.874016	79.91388
427	6.873965	79.91402
428	6.873915	79.91415
429	6.873826	79.91441
430	6.873744	79.91467
431	6.873716	79.91476
432	6.873647	79.91499
433	6.873587	79.91521
434	6.87353	79.91543
435	6.873475	79.91566
436	6.873441	79.91581
437	6.873392	79.91605
438	6.873377	79.91613
439	6.873284	79.91665
440	6.873263	79.9168
441	6.873233	79.91704

No	Latitude	Longitude
442	6.873226	79.91714
443	6.87321	79.91713
444	6.873109	79.91708
445	6.873018	79.91704
446	6.872872	79.91697
447	6.872811	79.91695
448	6.872757	79.91694
449	6.872694	79.91689
450	6.87264	79.91685
451	6.872578	79.91679
452	6.872535	79.91674
453	6.872525	79.91671
454	6.872505	79.9167
455	6.872424	79.91665
456	6.872426	79.91662
457	6.872425	79.91657
458	6.872409	79.91653
459	6.872389	79.91648
460	6.872373	79.91643
461	6.87236	79.91636
462	6.872356	79.91633
463	6.872354	79.91628
464	6.872347	79.91622
465	6.872332	79.91618
466	6.872302	79.91615
467	6.872274	79.91612
468	6.872241	79.91608
469	6.872217	79.91603
470	6.872184	79.91592
471	6.872166	79.91586
472	6.872137	79.91581
473	6.872109	79.91577
474	6.872067	79.91572
475	6.872015	79.91562
476	6.871987	79.91555
477	6.871967	79.9155
478	6.871947	79.91548
479	6.87193	79.91546
480	6.871916	79.91541
481	6.87191	79.91536
482	6.871893	79.91532
483	6.87188	79.91527
484	6.871861	79.91526
485	6.871832	79.91526
486	6.871808	79.91526
487	6.871794	79.91526
488	6.871722	79.9152
489	6.871738	79.91516
490	6.871758	79.91503
491	6.871767	79.91498
492	6.871771	79.91496
493	6.871799	79.9148
494	6.87182	79.91465
495	6.871822	79.91458
496	6.871823	79.91452
497	6.871807	79.91447
498	6.871774	79.91438
499	6.87176	79.91434
500	6.871742	79.91434
501	6.871738	79.91432
502	6.871731	79.91429
503	6.871721	79.91426
504	6.871741	79.91424
505	6.871713	79.9142
506	6.871709	79.91418
507	6.871726	79.91417
508	6.871705	79.91409
509	6.871675	79.914
510	6.871627	79.91394
511	6.8716	79.9139
512	6.87159	79.91386
513	6.871565	79.91384
514	6.871542	79.91384
515	6.871501	79.91384
516	6.871504	79.91387
517	6.871481	79.91388
518	6.871455	79.91388
519	6.871436	79.91386
520	6.871402	79.91386
521	6.871324	79.91386
522	6.871293	79.91384
523	6.871247	79.91383
524	6.871222	79.91381
525	6.871183	79.9138
526	6.871132	79.91378
527	6.871084	79.91378
528	6.870966	79.91377
529	6.870763	79.91375
530	6.870691	79.91373
531	6.870643	79.91372
532	6.870591	79.91372
533	6.870574	79.91371
534	6.870559	79.91367
535	6.870554	79.91363
536	6.870546	79.91361
537	6.870523	79.9136
538	6.87046	79.91358
539	6.870346	79.91353
540	6.870368	79.91348
541	6.870309	79.91344
542	6.870012	79.91338
543	6.869801	79.91332
544	6.869748	79.91366
545	6.869857	79.9137
546	6.869953	79.91374
547	6.870063	79.91379
548	6.870124	79.91382
549	6.870167	79.91385
550	6.8702	79.91387
551	6.870263	79.91391
552	6.870303	79.91394
553	6.870344	79.91397
554	6.870379	79.91398
555	6.870591	79.91409
556	6.870783	79.91428
557	6.87092	79.91445
558	6.870987	79.91456
559	6.871012	79.91455
560	6.871034	79.91458
561	6.871061	79.91462
562	6.871095	79.91459
563	6.871115	79.91462
564	6.871169	79.91472
565	6.871256	79.91491
566	6.871312	79.915
567	6.871339	79.91504
568	6.871375	79.91507
569	6.871389	79.9151
570	6.871465	79.91528

No	Latitude	Longitude
571	6.87147	79.91528
572	6.871472	79.91527
573	6.871473	79.91527
574	6.871484	79.91527
575	6.871492	79.91539
576	6.871492	79.91544
577	6.871502	79.91551
578	6.871503	79.91558
579	6.871505	79.91566
580	6.871503	79.91574
581	6.871503	79.9158
582	6.871503	79.91586
583	6.871503	79.91591
584	6.871509	79.91596
585	6.871527	79.916
586	6.87155	79.91602
587	6.87159	79.91609
588	6.871647	79.91617
589	6.871701	79.91619
590	6.871746	79.91623
591	6.871793	79.91629
592	6.871841	79.91639
593	6.871884	79.91647
594	6.871949	79.91659
595	6.872011	79.91672
596	6.872043	79.9168
597	6.872051	79.91681
598	6.872064	79.91682
599	6.87217	79.91689
600	6.872164	79.91692
601	6.872177	79.91696
602	6.872197	79.91698
603	6.872259	79.91705
604	6.872293	79.91711
605	6.872325	79.91715
606	6.87237	79.91719
607	6.872429	79.91725
608	6.872473	79.91729
609	6.872521	79.91734
610	6.872553	79.91737
611	6.872576	79.91741
612	6.872618	79.9175
613	6.872646	79.91758

No	Latitude	Longitude
614	6.87271	79.91775
615	6.872727	79.91785
616	6.872758	79.91797
617	6.872791	79.91808
618	6.872814	79.91817
619	6.872882	79.91827
620	6.872977	79.91838
621	6.87304	79.91844
622	6.873104	79.91851
623	6.873133	79.91855
624	6.873131	79.91858
625	6.87313	79.91867
626	6.87313	79.91879
627	6.873136	79.91912
628	6.873145	79.91935
629	6.873165	79.91969
630	6.873194	79.92003
631	6.873216	79.92023
632	6.87322	79.92026
633	6.873256	79.92055
634	6.873293	79.9208
635	6.873351	79.92114
636	6.873406	79.92142
637	6.873454	79.92165
638	6.873539	79.92201
639	6.873581	79.92217
640	6.873645	79.9224
641	6.873725	79.92267
642	6.873781	79.92286
643	6.873857	79.92308
644	6.873906	79.92322
645	6.873965	79.92339
646	6.874045	79.9236
647	6.874125	79.9238
648	6.874139	79.92383
649	6.874178	79.92393
650	6.874228	79.92405
651	6.874276	79.92416
652	6.874358	79.92434
653	6.874438	79.92451
654	6.874549	79.92474
655	6.874655	79.92495
656	6.874735	79.9251

No	Latitude	Longitude
657	6.874841	79.92529
658	6.874967	79.92552
659	6.875064	79.92568
660	6.875191	79.92589
661	6.875352	79.92614
662	6.875474	79.92632
663	6.875609	79.92652
664	6.875736	79.92669
665	6.875792	79.92677
666	6.875967	79.927
667	6.876012	79.92706
668	6.876124	79.9272
669	6.876	79.92724
670	6.87554	79.92742
671	6.875089	79.92765
672	6.874423	79.92802
673	6.874099	79.92821
674	6.87375	79.92842
675	6.873412	79.9286
676	6.872964	79.92886
677	6.87253	79.9291
678	6.872233	79.92924
679	6.871938	79.92937
680	6.871595	79.92951
681	6.871065	79.92972
682	6.870197	79.93009
683	6.869896	79.93021
684	6.869423	79.93038
685	6.869423	79.93038
686	6.869145	79.93047
687	6.869078	79.9305
688	6.868337	79.93077
689	6.86766	79.93102
690	6.867616	79.93103
691	6.866997	79.93129
692	6.866901	79.93111
693	6.866922	79.93111
694	6.86696	79.9311
695	6.867492	79.93089
696	6.867497	79.93088
697	6.867508	79.93087
698	6.867522	79.93086
699	6.867532	79.93084

No	Latitude	Longitude
700	6.86754	79.93081
701	6.86754	79.9308
702	6.86754	79.93079
703	6.867538	79.93079
704	6.867531	79.93077
705	6.867525	79.93075
706	6.867531	79.93072
707	6.867554	79.93066
708	6.867582	79.93063
709	6.867607	79.93061
710	6.867628	79.93059
711	6.867654	79.93056
712	6.867671	79.93054
713	6.867684	79.93051
714	6.867688	79.93049
715	6.867691	79.93047
716	6.867693	79.93045
717	6.867695	79.93042
718	6.867692	79.93039
719	6.867678	79.93037
720	6.867656	79.93035
721	6.867635	79.93034
722	6.867602	79.93034
723	6.867558	79.93034
724	6.867379	79.93037
725	6.867344	79.93036
726	6.867337	79.93036
727	6.867306	79.93034
728	6.867234	79.93028
729	6.866807	79.93011
730	6.866742	79.93008
731	6.866704	79.93007
732	6.866646	79.93006
733	6.866577	79.93005
734	6.866549	79.93004
735	6.866518	79.93003
736	6.8665	79.93004
737	6.866496	79.93007
738	6.866506	79.93012
739	6.866518	79.93016
740	6.866352	79.93015
741	6.866182	79.92957
742	6.866096	79.92928
743	6.866058	79.92919
744	6.866014	79.92914
745	6.865981	79.92913
746	6.865992	79.92893
747	6.865987	79.92885
748	6.865965	79.92879
749	6.865937	79.92869
750	6.865903	79.92856
751	6.865875	79.92846
752	6.865859	79.92839
753	6.865844	79.92834
754	6.865827	79.9283
755	6.865764	79.92827
756	6.865704	79.92824
757	6.865645	79.9282
758	6.865596	79.92817
759	6.86555	79.92814
760	6.865508	79.9281
761	6.86547	79.92806
762	6.865438	79.92802
763	6.865411	79.92797
764	6.865405	79.92792
765	6.865397	79.92787
766	6.865396	79.92782
767	6.865407	79.92776
768	6.865418	79.92772
769	6.865437	79.92768
770	6.865479	79.92764
771	6.865499	79.92763
772	6.865516	79.9276
773	6.865529	79.92758
774	6.865534	79.92755
775	6.865556	79.92746
776	6.86559	79.92744
777	6.865611	79.92744
778	6.865622	79.92742
779	6.865617	79.9274
780	6.865602	79.92736
781	6.865486	79.92727
782	6.865443	79.92725
783	6.86541	79.92724
784	6.865382	79.92725
785	6.865349	79.92726
786	6.865287	79.92723
787	6.865227	79.92722
788	6.865186	79.92719
789	6.865172	79.92717
790	6.865159	79.92714
791	6.865185	79.92711
792	6.865233	79.92708
793	6.865237	79.92704
794	6.865233	79.92702
795	6.865219	79.927
796	6.865196	79.92698
797	6.865121	79.92691
798	6.865089	79.92692
799	6.865064	79.92693
800	6.86505	79.9269
801	6.865027	79.92686
802	6.865	79.92677
803	6.865	79.92672
804	6.865076	79.9267
805	6.865172	79.92667
806	6.865173	79.92663
807	6.865159	79.9265
808	6.865039	79.92653
809	6.865038	79.92646
810	6.864986	79.92646
811	6.864984	79.92644
812	6.864937	79.92642
813	6.864903	79.92638
814	6.864944	79.92635
815	6.864946	79.92629
816	6.864947	79.92626
817	6.864943	79.92624
818	6.86492	79.92621
819	6.8648	79.92617
820	6.864669	79.92613
821	6.864654	79.92611
822	6.864651	79.92609
823	6.864662	79.92607
824	6.864732	79.92595
825	6.864766	79.9259
826	6.864821	79.92589
827	6.864849	79.9259
828	6.864888	79.92593

No	Latitude	Longitude
829	6.864977	79.92599
830	6.865017	79.92599
831	6.865056	79.92598
832	6.865123	79.92596
833	6.865144	79.92594
834	6.865189	79.92586
835	6.865226	79.9257
836	6.865244	79.92564
837	6.865269	79.92556
838	6.865291	79.92546
839	6.865285	79.92538
840	6.865142	79.92531
841	6.864984	79.92528
842	6.864969	79.92525
843	6.864985	79.92512
844	6.865173	79.92446
845	6.865225	79.92432
846	6.865292	79.92424
847	6.865329	79.92427
848	6.865399	79.92432
849	6.865466	79.92436
850	6.865495	79.92438
851	6.865523	79.92437
852	6.865541	79.92434
853	6.86556	79.92429
854	6.865564	79.92422
855	6.865596	79.92409
856	6.865618	79.92406
857	6.865656	79.92406
858	6.865667	79.92401
859	6.865566	79.92398
860	6.865563	79.92395
861	6.865606	79.92379
862	6.865668	79.92363
863	6.865548	79.92356
864	6.865583	79.92347
865	6.865408	79.92336
866	6.865342	79.92347
867	6.865191	79.92341
868	6.865152	79.92339
869	6.865139	79.92342
870	6.865174	79.92346
871	6.865172	79.92349

No	Latitude	Longitude
872	6.865161	79.92352
873	6.865137	79.92358
874	6.865028	79.92383
875	6.865014	79.92387
876	6.865079	79.92389
877	6.865098	79.92391
878	6.86511	79.92394
879	6.865103	79.92396
880	6.865087	79.92397
881	6.865048	79.92397
882	6.865018	79.92396
883	6.86496	79.92391
884	6.864855	79.92387
885	6.864787	79.92382
886	6.864747	79.92381
887	6.864722	79.92385
888	6.864605	79.9241
889	6.864595	79.92413
890	6.86455	79.92424
891	6.864488	79.92435
892	6.864435	79.92447
893	6.864396	79.92459
894	6.86431	79.92478
895	6.864236	79.92486
896	6.864137	79.92494
897	6.864031	79.92497
898	6.863894	79.92497
899	6.863759	79.92495
900	6.863587	79.92487
901	6.863536	79.92486
902	6.863443	79.92482
903	6.863348	79.92477
904	6.863227	79.92466
905	6.863175	79.92455
906	6.863089	79.92442
907	6.863011	79.92426
908	6.862971	79.92413
909	6.862836	79.92393
910	6.862798	79.9238
911	6.862799	79.92362
912	6.862825	79.92348
913	6.862866	79.92334
914	6.862881	79.92332

No	Latitude	Longitude
915	6.862954	79.92319
916	6.863029	79.92303
917	6.863031	79.92301
918	6.863016	79.92274
919	6.862991	79.92226
920	6.862985	79.92223
921	6.862858	79.9219
922	6.862842	79.92187
923	6.862807	79.92185
924	6.86278	79.92183
925	6.862758	79.9218
926	6.862741	79.92176
927	6.862727	79.92171
928	6.862719	79.92169
929	6.862679	79.9216
930	6.862647	79.92155
931	6.86263	79.92152
932	6.862615	79.92149
933	6.862591	79.92143
934	6.862453	79.92093
935	6.862433	79.92077
936	6.862401	79.92056
937	6.862351	79.92033
938	6.862339	79.92024
939	6.862322	79.92009
940	6.862322	79.91988
941	6.862329	79.9198
942	6.862353	79.91968
943	6.862355	79.91967
944	6.862375	79.91958
945	6.862389	79.91952
946	6.86239	79.91948
947	6.862393	79.91944
948	6.862393	79.91939
949	6.862387	79.91934
950	6.862384	79.9193
951	6.862379	79.91927
952	6.862382	79.91921
953	6.862387	79.91916
954	6.862398	79.91909
955	6.862408	79.91905
956	6.862415	79.91901
957	6.862427	79.91896

No	Latitude	Longitude
958	6.862436	79.91893
959	6.862443	79.9189
960	6.862452	79.91884
961	6.862463	79.91879
962	6.86247	79.91878
963	6.86249	79.91878
964	6.862537	79.91879
965	6.862574	79.9188
966	6.862596	79.91881
967	6.862615	79.91881
968	6.862619	79.9188
969	6.862618	79.91877
970	6.862626	79.91872
971	6.86262	79.91869
972	6.862601	79.91868
973	6.862597	79.91865
974	6.862598	79.91865
975	6.862607	79.91863
976	6.862622	79.9186
977	6.862652	79.91853
978	6.862664	79.91849
979	6.862678	79.91844
980	6.862699	79.91838
981	6.862719	79.91831
982	6.862747	79.91825
983	6.862799	79.91812
984	6.862827	79.91803
985	6.862859	79.91795
986	6.86288	79.9179
987	6.862893	79.91786
988	6.86289	79.91785
989	6.862874	79.91784
990	6.862851	79.91783
991	6.862816	79.91782
992	6.862812	79.9178
993	6.862839	79.91774
994	6.862862	79.91766
995	6.862874	79.91761
996	6.862854	79.91759
997	6.862826	79.91758
998	6.862804	79.91757
999	6.862764	79.91756
1000	6.862725	79.91755

No	Latitude	Longitude
1001	6.862673	79.91753
1002	6.862642	79.91751
1003	6.862625	79.91749
1004	6.862621	79.91746
1005	6.86263	79.91745
1006	6.862649	79.91737
1007	6.862661	79.91732
1008	6.862678	79.9173
1009	6.862709	79.91726
1010	6.862714	79.91726
1011	6.862716	79.91726
1012	6.862725	79.91725
1013	6.862725	79.91725
1014	6.862724	79.91724
1015	6.86274	79.91722
1016	6.862791	79.91716
1017	6.862827	79.91712
1018	6.862853	79.91711
1019	6.862877	79.9171
1020	6.862905	79.91709
1021	6.862919	79.91709
1022	6.86293	79.91707
1023	6.86293	79.91704
1024	6.86292	79.91701
1025	6.862913	79.91698
1026	6.862917	79.91693
1027	6.862921	79.91692
1028	6.862934	79.9169
1029	6.862955	79.91687
1030	6.862979	79.91685
1031	6.863036	79.91681
1032	6.863066	79.91679
1033	6.863136	79.91676
1034	6.86317	79.91675
1035	6.863207	79.91673
1036	6.863279	79.91667
1037	6.863357	79.91659
1038	6.863381	79.91656
1039	6.863428	79.91651
1040	6.86345	79.91648
1041	6.863458	79.91647
1042	6.86354	79.91635
1043	6.863563	79.91634

No	Latitude	Longitude
1044	6.863588	79.91633
1045	6.86369	79.91632
1046	6.86369	79.9163
1047	6.863621	79.9163
1048	6.863576	79.91631
1049	6.863549	79.91632
1050	6.863528	79.91634
1051	6.863492	79.91639
1052	6.863466	79.91643
1053	6.863417	79.91651
1054	6.8634	79.91652
1055	6.863373	79.91655
1056	6.863264	79.91667
1057	6.863181	79.91672
1058	6.863155	79.91674
1059	6.863131	79.91675
1060	6.863071	79.91677
1061	6.863076	79.91677
1062	6.863111	79.91675
1063	6.863151	79.91672
1064	6.863208	79.91669
1065	6.863275	79.91663
1066	6.863324	79.91658
1067	6.863365	79.91653
1068	6.863394	79.9165
1069	6.86342	79.91647
1070	6.863434	79.91644
1071	6.863391	79.91641
1072	6.863353	79.91637
1073	6.863329	79.91634
1074	6.863318	79.91632
1075	6.863315	79.91631
1076	6.863304	79.91629
1077	6.863279	79.9163
1078	6.863256	79.91633
1079	6.863214	79.91636
1080	6.86317	79.91639
1081	6.863145	79.9164
1082	6.863127	79.9164
1083	6.863099	79.91638
1084	6.863071	79.91633
1085	6.862999	79.91622
1086	6.862957	79.91614

No	Latitude	Longitude
1087	6.862943	79.91614
1088	6.862926	79.91615
1089	6.862915	79.91617
1090	6.862922	79.9162
1091	6.862915	79.91623
1092	6.862894	79.91625
1093	6.862856	79.91627
1094	6.862815	79.91629
1095	6.862774	79.91631
1096	6.862729	79.91633
1097	6.8627	79.91627
1098	6.862692	79.91624
1099	6.862683	79.91622
1100	6.862668	79.9162
1101	6.862658	79.91618
1102	6.862655	79.91617
1103	6.862651	79.91615
1104	6.862641	79.91613
1105	6.862644	79.91611
1106	6.862667	79.9161
1107	6.862722	79.91607
1108	6.86276	79.91604
1109	6.862794	79.916
1110	6.862813	79.91598
1111	6.862822	79.91596
1112	6.862812	79.91593
1113	6.862798	79.91589
1114	6.862784	79.91585
1115	6.862766	79.91582
1116	6.862752	79.91581
1117	6.862734	79.9158
1118	6.862702	79.91581
1119	6.862672	79.91582
1120	6.862631	79.91583
1121	6.862596	79.91584
1122	6.862547	79.91586
1123	6.862484	79.91589
1124	6.862482	79.9159
1125	6.86248	79.91589
1126	6.862468	79.91585
1127	6.862459	79.91583
1128	6.862442	79.91579
1129	6.862413	79.91575
1130	6.862404	79.91575
1131	6.862409	79.91576
1132	6.862439	79.9158
1133	6.862452	79.91582
1134	6.862462	79.91586
1135	6.862473	79.91589
1136	6.862479	79.9159
1137	6.862476	79.91591
1138	6.862499	79.91597
1139	6.862503	79.91603
1140	6.862503	79.91605
1141	6.862501	79.91607
1142	6.862499	79.91609
1143	6.862496	79.9161
1144	6.862498	79.91616
1145	6.862496	79.91618
1146	6.862481	79.91623
1147	6.862461	79.91625
1148	6.862106	79.91625
1149	6.862094	79.9163
1150	6.862078	79.91634
1151	6.862073	79.9164
1152	6.862069	79.91645
1153	6.862069	79.91651
1154	6.862068	79.91655
1155	6.862054	79.91658
1156	6.862031	79.91662
1157	6.86201	79.91671
1158	6.861999	79.91677
1159	6.861977	79.91681
1160	6.861945	79.91684
1161	6.86191	79.91685
1162	6.861829	79.91686
1163	6.861769	79.91687
1164	6.861694	79.9169
1165	6.861643	79.91693
1166	6.861601	79.91698
1167	6.861517	79.91709
1168	6.861532	79.91711
1169	6.861562	79.91712
1170	6.861589	79.91714
1171	6.861584	79.91717
1172	6.861576	79.91721
1173	6.861567	79.91726
1174	6.861547	79.91731
1175	6.861539	79.91739
1176	6.861535	79.91744
1177	6.861523	79.91749
1178	6.861504	79.91751
1179	6.861472	79.91753
1180	6.861418	79.91758
1181	6.861401	79.91762
1182	6.861369	79.91766
1183	6.861332	79.91776
1184	6.861325	79.91783
1185	6.861333	79.91793
1186	6.861438	79.91793
1187	6.861457	79.91794
1188	6.861473	79.91796
1189	6.861495	79.9181
1190	6.861582	79.9181
1191	6.861589	79.91817
1192	6.861589	79.91824
1193	6.861588	79.91833
1194	6.861589	79.9184
1195	6.861602	79.91847
1196	6.861634	79.91857
1197	6.861652	79.91867
1198	6.861674	79.91881
1199	6.861672	79.9191
1200	6.861679	79.91927
1201	6.861764	79.91928
1202	6.86179	79.91929
1203	6.861768	79.91944
1204	6.861747	79.91944
1205	6.861729	79.91957
1206	6.861726	79.91959
1207	6.86174	79.9196
1208	6.861783	79.91961
1209	6.861779	79.91963
1210	6.861816	79.91976
1211	6.861982	79.91976
1212	6.86203	79.92012
1213	6.862035	79.92054
1214	6.861997	79.92066
1215	6.861993	79.92071

No	Latitude	Longitude
1216	6.861858	79.92073
1217	6.86182	79.92074
1218	6.861799	79.92075
1219	6.861793	79.92079
1220	6.861847	79.92101
1221	6.861923	79.92136
1222	6.861968	79.92148
1223	6.86196	79.92146
1224	6.86196	79.92146
1225	6.861956	79.92146
1226	6.861943	79.92146
1227	6.861947	79.92147
1228	6.861947	79.92147
1229	6.861929	79.92149
1230	6.861747	79.92153
1231	6.861712	79.92154
1232	6.861701	79.92155
1233	6.861709	79.92164
1234	6.861703	79.92169
1235	6.861677	79.9217
1236	6.861588	79.92172
1237	6.861555	79.92172
1238	6.861523	79.92173
1239	6.861506	79.92174
1240	6.861499	79.92177
1241	6.861492	79.92181
1242	6.861492	79.92193
1243	6.861478	79.92205
1244	6.861478	79.92216
1245	6.861481	79.92225
1246	6.861473	79.92227
1247	6.861454	79.92227
1248	6.861433	79.92228
1249	6.861421	79.92229
1250	6.861417	79.92237
1251	6.861417	79.92248
1252	6.861416	79.92259
1253	6.861416	79.9226
1254	6.861411	79.9227
1255	6.8614	79.92282
1256	6.861382	79.92293
1257	6.861368	79.92301
1258	6.861322	79.92313

No	Latitude	Longitude
1259	6.861283	79.92322
1260	6.861243	79.9233
1261	6.861217	79.92335
1262	6.861202	79.92336
1263	6.861202	79.92336
1264	6.861162	79.92339
1265	6.861102	79.92351
1266	6.861	79.9236
1267	6.860996	79.92361
1268	6.860992	79.9236
1269	6.860946	79.92353
1270	6.860829	79.92335
1271	6.860712	79.92303
1272	6.860606	79.92272
1273	6.860486	79.92249
1274	6.860397	79.92227
1275	6.860369	79.9222
1276	6.860266	79.922
1277	6.860089	79.92187
1278	6.859852	79.92175
1279	6.859877	79.92167
1280	6.859944	79.92145
1281	6.860029	79.9212
1282	6.860033	79.92104
1283	6.859958	79.92094
1284	6.859835	79.92083
1285	6.859704	79.92076
1286	6.859647	79.92068
1287	6.859566	79.92051
1288	6.859456	79.92027
1289	6.859353	79.92008
1290	6.859293	79.92006
1291	6.859296	79.91972
1292	6.859394	79.91875
1293	6.859446	79.9185
1294	6.859515	79.91853
1295	6.859661	79.91863
1296	6.859652	79.91868
1297	6.859613	79.91883
1298	6.85971	79.91883
1299	6.859763	79.91881
1300	6.859814	79.91882
1301	6.859876	79.91881

No	Latitude	Longitude
1302	6.859896	79.91882
1303	6.859976	79.91884
1304	6.860028	79.91885
1305	6.86009	79.91887
1306	6.860135	79.91888
1307	6.86015	79.91889
1308	6.860197	79.9189
1309	6.860264	79.91892
1310	6.86031	79.91893
1311	6.860349	79.91893
1312	6.860381	79.91895
1313	6.860404	79.91895
1314	6.860417	79.91894
1315	6.860418	79.9189
1316	6.860424	79.91887
1317	6.860436	79.91887
1318	6.860934	79.91893
1319	6.860955	79.91893
1320	6.860965	79.91892
1321	6.861013	79.91867
1322	6.861007	79.91866
1323	6.86064	79.91862
1324	6.860674	79.91841
1325	6.860988	79.91844
1326	6.861011	79.91844
1327	6.861029	79.91844
1328	6.861035	79.91842
1329	6.861023	79.9183
1330	6.860986	79.91805
1331	6.860965	79.91788
1332	6.86087	79.91794
1333	6.860739	79.91802
1334	6.860648	79.91809
1335	6.860647	79.91812
1336	6.86065	79.91815
1337	6.860638	79.91816
1338	6.860597	79.91817
1339	6.860526	79.91819
1340	6.860442	79.91822
1341	6.86042	79.91826
1342	6.860415	79.91825
1343	6.860386	79.91824
1344	6.860361	79.91819

No	Latitude	Longitude
1345	6.860365	79.91815
1346	6.860358	79.91812
1347	6.860336	79.91811
1348	6.860283	79.91812
1349	6.860235	79.91815
1350	6.860249	79.91819
1351	6.860232	79.9182
1352	6.860185	79.91819
1353	6.860136	79.91817
1354	6.860056	79.91814
1355	6.860025	79.91812
1356	6.859997	79.9181
1357	6.859937	79.91808
1358	6.859891	79.91805
1359	6.859836	79.91804
1360	6.85981	79.91804
1361	6.859735	79.91801
1362	6.859732	79.91765
1363	6.859735	79.91747
1364	6.859711	79.91745
1365	6.859622	79.91744
1366	6.859559	79.91739
1367	6.859516	79.91731
1368	6.859509	79.91718
1369	6.859508	79.91711
1370	6.859449	79.91696
1371	6.859343	79.91672
1372	6.859219	79.91642
1373	6.859059	79.91621
1374	6.858776	79.91596
1375	6.858605	79.91573
1376	6.858646	79.91566
1377	6.858924	79.9154
1378	6.859301	79.91505
1379	6.859809	79.91454
1380	6.859986	79.91429
1381	6.859998	79.9143
1382	6.86026	79.91405
1383	6.860282	79.9141
1384	6.8603	79.91414
1385	6.860301	79.91414
1386	6.860309	79.91418
1387	6.860399	79.91422

No	Latitude	Longitude
1388	6.860443	79.9143
1389	6.860532	79.91432
1390	6.860636	79.91438
1391	6.860717	79.9144
1392	6.860794	79.91438
1393	6.860853	79.91433
1394	6.860928	79.9143
1395	6.860964	79.91428
1396	6.861085	79.91425
1397	6.861171	79.91424
1398	6.861286	79.91427
1399	6.861443	79.91435
1400	6.861503	79.91433
1401	6.861499	79.91431
1402	6.861445	79.91422
1403	6.861446	79.91421
1404	6.861437	79.91402
1405	6.861475	79.91394
1406	6.861488	79.91392
1407	6.861662	79.91387
1408	6.86172	79.91385
1409	6.861795	79.91383
1410	6.861845	79.91379
1411	6.862031	79.91363
1412	6.862187	79.9136
1413	6.862413	79.91361
1414	6.862544	79.91345
1415	6.862895	79.91343
1416	6.86291	79.91335
1417	6.86295	79.91335
1418	6.863029	79.91328
1419	6.863104	79.91321
1420	6.863162	79.91314
1421	6.863196	79.91314
1422	6.863206	79.91314
1423	6.863281	79.91314
1424	6.863352	79.91314
1425	6.863481	79.91322
1426	6.863518	79.91323
1427	6.863613	79.91325
1428	6.863655	79.91325
1429	6.863732	79.91324
1430	6.863914	79.9132

No	Latitude	Longitude
1431	6.864037	79.91316
1432	6.864233	79.91315
1433	6.864257	79.91314
1434	6.864359	79.91308
1435	6.864444	79.91298
1436	6.864405	79.91286
1437	6.864442	79.91283
1438	6.86458	79.91281
1439	6.86461	79.9128
1440	6.864621	79.9128
1441	6.864704	79.91279
1442	6.864721	79.91277
1443	6.864789	79.91276
1444	6.864923	79.91268
1445	6.864956	79.91268
1446	6.865	79.91268
1447	6.865029	79.91268
1448	6.865202	79.9126
1449	6.865243	79.91255
1450	6.86528	79.91251
1451	6.865348	79.91246
1452	6.865411	79.9124
1453	6.865469	79.91235
1454	6.865514	79.91233
1455	6.865557	79.91227
1456	6.865665	79.91224
1457	6.865835	79.91221
1458	6.865848	79.9122
1459	6.865865	79.9122
1460	6.865907	79.9122
1461	6.865967	79.91221
1462	6.866053	79.91219
1463	6.866115	79.91216
1464	6.86619	79.91213
1465	6.866229	79.91209
1466	6.866286	79.91204
1467	6.866357	79.912
1468	6.866415	79.91196
1469	6.866475	79.91191
1470	6.866567	79.91183
1471	6.866612	79.91181
1472	6.866643	79.91179
1473	6.866729	79.91173

No	Latitude	Longitude
1474	6.866795	79.91168
1475	6.866822	79.91166
1476	6.866884	79.91155
1477	6.866917	79.91153
1478	6.866963	79.91147
1479	6.867033	79.91143
1480	6.867072	79.91144
1481	6.867124	79.91139
1482	6.867169	79.91133
1483	6.867208	79.91129
1484	6.867276	79.91121
1485	6.867338	79.91114
1486	6.867354	79.91113
1487	6.867366	79.91113
1488	6.867391	79.91115
1489	6.867447	79.91119
1490	6.867509	79.91115
1491	6.867534	79.91112
1492	6.867556	79.91108
1493	6.867587	79.91106
1494	6.86763	79.91102
1495	6.86768	79.91098
1496	6.867774	79.91096
1497	6.867844	79.91096
1498	6.86791	79.91092
1499	6.867965	79.91085
1500	6.868053	79.91074
1501	6.868112	79.91067
1502	6.86831	79.91051
1503	6.868308	79.91047
1504	6.868304	79.91037
1505	6.868312	79.91035
1506	6.868351	79.91024
1507	6.868371	79.91018
1508	6.868214	79.91009
1509	6.868147	79.91006
1510	6.868047	79.91001
1511	6.867948	79.90996
1512	6.867894	79.90994
1513	6.867861	79.90992
1514	6.867838	79.9099
1515	6.867848	79.90986
1516	6.867862	79.90982
1517	6.867887	79.90976
1518	6.868009	79.90982
1519	6.868071	79.90969
1520	6.868108	79.90971
1521	6.868146	79.9097
1522	6.86815	79.90971
1523	6.868197	79.90963
1524	6.868243	79.90957
1525	6.868302	79.90959
1526	6.868403	79.90947
1527	6.868566	79.90942
1528	6.868595	79.90944
1529	6.868746	79.90951
1530	6.868826	79.90957
1531	6.868833	79.90958
1532	6.868906	79.90959
1533	6.868993	79.9096
1534	6.869091	79.90939
1535	6.869165	79.90932
1536	6.869238	79.90937
1537	6.86927	79.90934
1538	6.869329	79.90922
1539	6.869393	79.90918
1540	6.869428	79.90919
1541	6.869491	79.9091
1542	6.869558	79.90906
1543	6.869592	79.90903
1544	6.869612	79.90897
1545	6.869618	79.9089
1546	6.869663	79.90882
1547	6.869718	79.90879
1548	6.869804	79.90878
1549	6.869848	79.90873
1550	6.869887	79.90869
1551	6.869913	79.90865
1552	6.870076	79.90852
1553	6.87008	79.9085
1554	6.87009	79.90847
1555	6.870087	79.90843
1556	6.870109	79.90836
1557	6.870152	79.9083
1558	6.870154	79.9083
1559	6.870176	79.90828
1560	6.870196	79.90827
1561	6.870219	79.90825
1562	6.870232	79.90823
1563	6.870242	79.90822
1564	6.870264	79.90821
1565	6.870275	79.90819
1566	6.87028	79.90818
1567	6.87027	79.90815
1568	6.870268	79.90813
1569	6.87029	79.90811
1570	6.870302	79.90809
1571	6.870345	79.90809
1572	6.870398	79.90811
1573	6.870458	79.9081
1574	6.870519	79.90807
1575	6.87056	79.90804
1576	6.870578	79.90796
1577	6.870592	79.90791
1578	6.870601	79.9079
1579	6.870668	79.90786
1580	6.870808	79.9078
1581	6.870816	79.90779
1582	6.870844	79.90777
1583	6.870836	79.90771
1584	6.870837	79.9077
1585	6.870863	79.90766
1586	6.870918	79.90766
1587	6.870953	79.90765
1588	6.870964	79.90764
1589	6.871005	79.90764
1590	6.871004	79.90761
1591	6.871018	79.90759
1592	6.871034	79.90756
1593	6.871072	79.90755
1594	6.87112	79.90755
1595	6.871129	79.90755
1596	6.871148	79.90753
1597	6.871152	79.90752
1598	6.871152	79.90752
1599	6.871186	79.90743
1600	6.87126	79.90743
1601	6.871318	79.90742
1602	6.871338	79.90741

No	Latitude	Longitude
1603	6.871344	79.90739
1604	6.871348	79.90736
1605	6.871349	79.90735
1606	6.871351	79.90731
1607	6.871367	79.90723
1608	6.871407	79.90719
1609	6.871491	79.90715
1610	6.871493	79.90714
1611	6.871541	79.9071
1612	6.871615	79.90708
1613	6.871621	79.90708
1614	6.871663	79.90704
1615	6.871748	79.90697
1616	6.87177	79.90688
1617	6.871801	79.90681
1618	6.87187	79.90679
1619	6.87193	79.90679
1620	6.871992	79.90678
1621	6.872029	79.90678
1622	6.872037	79.90677
1623	6.872049	79.90676
1624	6.872081	79.90674
1625	6.872179	79.90666
1626	6.872235	79.90657
1627	6.872285	79.90649
1628	6.872473	79.90632
1629	6.872492	79.90612
1630	6.872584	79.90604
1631	6.872661	79.90607
1632	6.872685	79.90607
1633	6.8728	79.90603
1634	6.872896	79.90594
1635	6.872943	79.9059
1636	6.873016	79.90584
1637	6.873054	79.9058
1638	6.873084	79.90578
1639	6.873163	79.90571
1640	6.873192	79.90565
1641	6.87323	79.90558
1642	6.873287	79.9055
1643	6.873399	79.90539
1644	6.873495	79.90524
1645	6.873541	79.90519
1646	6.873619	79.90513
1647	6.873717	79.90506
1648	6.873769	79.90499
1649	6.873804	79.90491
1650	6.874143	79.90481
1651	6.874327	79.90475
1652	6.874374	79.90474
1653	6.874537	79.90461
1654	6.874563	79.90458
1655	6.874584	79.90449
1656	6.874592	79.90435
1657	6.874594	79.90432
1658	6.87474	79.90433
1659	6.87476	79.90432
1660	6.874818	79.9043
1661	6.874839	79.90426
1662	6.874841	79.9042
1663	6.874838	79.90414
1664	6.874829	79.90411
1665	6.874803	79.9041
1666	6.874763	79.9041
1667	6.874705	79.9041
1668	6.874696	79.90406
1669	6.874691	79.904
1670	6.874704	79.90391
1671	6.8747	79.90387
1672	6.874703	79.90379
1673	6.874699	79.90371
1674	6.874708	79.90367
1675	6.874792	79.90367
1676	6.874795	79.90366
1677	6.874802	79.9035
1678	6.874803	79.90347
1679	6.874807	79.90345
1680	6.874845	79.90331
1681	6.874871	79.90316
1682	6.874878	79.90311
1683	6.874903	79.90306
1684	6.875012	79.903
1685	6.875073	79.90296
1686	6.875118	79.90292
1687	6.875171	79.90289
1688	6.875199	79.90284
1689	6.875184	79.90279
1690	6.875153	79.90273
1691	6.875166	79.90268
1692	6.875258	79.90266
1693	6.875277	79.90264
1694	6.87531	79.90253
1695	6.875341	79.90247
1696	6.875405	79.90235
1697	6.875491	79.90236
1698	6.875504	79.90236
1699	6.87554	79.90234
1700	6.875558	79.90231
1701	6.875568	79.90225
1702	6.875588	79.90213
1703	6.875586	79.90205
1704	6.875599	79.90198
1705	6.875606	79.90194
1706	6.875688	79.90136
1707	6.875751	79.90136
1708	6.875895	79.90131
1709	6.875943	79.90128
1710	6.876008	79.90124
1711	6.876103	79.90124
1712	6.876148	79.90135
1713	6.87626	79.90132
1714	6.876259	79.90125
1715	6.876347	79.90122
1716	6.876344	79.90118
1717	6.876447	79.90116
1718	6.876499	79.90136
1719	6.876549	79.90134
1720	6.876789	79.90126
1721	6.876807	79.90134
1722	6.876922	79.90132
1723	6.876985	79.90125
1724	6.877124	79.9012
1725	6.877192	79.90125
1726	6.877363	79.90119
1727	6.877356	79.90113
1728	6.877513	79.90109
1729	6.877504	79.9009
1730	6.877622	79.90088
1731	6.877657	79.901

No	Latitude	Longitude
1732	6.877684	79.90106
1733	6.877769	79.90104
1734	6.877822	79.90105
1735	6.87789	79.90106
1736	6.877903	79.90106
1737	6.87798	79.90104
1738	6.878096	79.90102
1739	6.878095	79.901
1740	6.878097	79.901
1741	6.878078	79.90094
1742	6.878078	79.90091
1743	6.878095	79.90089
1744	6.878097	79.90088
1745	6.878108	79.90089
1746	6.87812	79.9009
1747	6.878133	79.9009
1748	6.878146	79.9009
1749	6.878147	79.9009
1750	6.878168	79.90089
1751	6.878185	79.90089
1752	6.878195	79.90089
1753	6.878206	79.90089
1754	6.878212	79.9009
1755	6.878217	79.9009
1756	6.878223	79.90092
1757	6.878227	79.90093
1758	6.878283	79.90086
1759	6.878277	79.9007
1760	6.878301	79.90069
1761	6.878406	79.90067
1762	6.878627	79.90062
1763	6.87865	79.90075
1764	6.878705	79.90074
1765	6.878718	79.90074
1766	6.878819	79.9007
1767	6.878835	79.90063
1768	6.878876	79.90053
1769	6.8789	79.90049
1770	6.87899	79.90047
1771	6.879187	79.90044
1772	6.879242	79.9004
1773	6.879293	79.90037
1774	6.879487	79.90035
1775	6.879561	79.90042
1776	6.879684	79.9004
1777	6.87975	79.90039
1778	6.879795	79.90038
1779	6.879884	79.90036
1780	6.880047	79.90035
1781	6.880092	79.90052
1782	6.880092	79.90052
1783	6.880209	79.90056
1784	6.880411	79.90058
1785	6.880465	79.90059
1786	6.880698	79.9007
1787	6.880861	79.90077
1788	6.880873	79.90079
1789	6.880883	79.9008
1790	6.880883	79.9008
1791	6.880869	79.90082
1792	6.880861	79.90085
1793	6.880859	79.90085
1794	6.880891	79.90086
1795	6.880907	79.90086
1796	6.880944	79.90088
1797	6.880978	79.90091
1798	6.880967	79.90096
1799	6.88096	79.90097
1800	6.880884	79.90111
1801	6.880886	79.90112
1802	6.880929	79.90119
1803	6.881023	79.90123
1804	6.881144	79.90127
1805	6.881363	79.90135
1806	6.881345	79.90138
1807	6.88131	79.90146
1808	6.881267	79.90156
1809	6.88125	79.9016
1810	6.881228	79.90166
1811	6.881192	79.90176
1812	6.881179	79.9018
1813	6.881173	79.90183
1814	6.881162	79.9019
1815	6.881161	79.9019
1816	6.881159	79.90194
1817	6.881159	79.90203
1818	6.881119	79.90203
1819	6.881051	79.90203
1820	6.88102	79.90204
1821	6.881025	79.90211
1822	6.881032	79.90217
1823	6.881029	79.90222
1824	6.880961	79.90223
1825	6.880826	79.90224
1826	6.880838	79.90231
1827	6.880863	79.90245
1828	6.880838	79.90251
1829	6.880774	79.90252
1830	6.880707	79.90255
1831	6.880689	79.90256
1832	6.880673	79.90257
1833	6.880658	79.90258
1834	6.880618	79.90261
1835	6.880611	79.90261
1836	6.880614	79.90262
1837	6.880665	79.90288
1838	6.88067	79.90291
1839	6.880675	79.90293
1840	6.880683	79.90297
1841	6.880686	79.90298
1842	6.88069	79.903
1843	6.880697	79.90303
1844	6.880715	79.90311
1845	6.880738	79.90321
1846	6.880764	79.90332
1847	6.880777	79.90338
1848	6.88079	79.90343
1849	6.88082	79.90356
1850	6.880808	79.90357
1851	6.880819	79.9036
1852	6.880834	79.90365
1853	6.880849	79.90369
1854	6.880854	79.9037
1855	6.880919	79.90378
1856	6.881006	79.9039
1857	6.88113	79.90408
1858	6.881155	79.90432
1859	6.881124	79.90441
1860	6.881108	79.90445

No	Latitude	Longitude
1861	6.881064	79.90466
1862	6.881151	79.90483
1863	6.881287	79.90504
1864	6.88132	79.90514
1865	6.881376	79.90519
1866	6.881438	79.90524
1867	6.881496	79.90541
1869	6.878404	79.90396
1870	6.87817	79.90414
1871	6.878093	79.90419
1872	6.87805	79.90421
1873	6.87798	79.90422
1874	6.877879	79.90424
1875	6.877763	79.90424
1876	6.877762	79.90427
1877	6.877713	79.90427
1878	6.877607	79.90427
1879	6.877547	79.90427
1880	6.877504	79.90427
1881	6.877448	79.90426
1882	6.877374	79.90425
1883	6.877331	79.90425
1884	6.877336	79.90421
1885	6.877325	79.90417
1886	6.877317	79.90415
1887	6.877296	79.90414
1888	6.877267	79.90414
1889	6.877216	79.90412
1890	6.877149	79.90412
1891	6.877088	79.90411
1892	6.877046	79.90411
1893	6.877005	79.90409
1894	6.876976	79.90406
1895	6.876915	79.90404
1896	6.876861	79.90402
1897	6.876789	79.90403
1898	6.876718	79.90405
1899	6.87668	79.9041
1900	6.876654	79.90414
1901	6.876644	79.90417
1902	6.876648	79.9042
1903	6.876659	79.90422
1904	6.876674	79.90424

No	Latitude	Longitude
1905	6.876672	79.90426
1906	6.876655	79.90428
1907	6.87662	79.90429
1908	6.876597	79.9043
1909	6.876575	79.9043
1910	6.876585	79.90426
1911	6.876602	79.90422
1912	6.876596	79.90419
1913	6.876603	79.90415
1914	6.876603	79.90412
1915	6.876612	79.90409
1916	6.876611	79.90407
1917	6.876603	79.90405
1918	6.876524	79.90406
1919	6.876488	79.90407
1920	6.876433	79.90408
1921	6.876365	79.90407
1922	6.876334	79.90405
1923	6.876263	79.90403
1924	6.876206	79.90404
1925	6.876181	79.90406
1926	6.876181	79.90412
1927	6.876186	79.9042
1928	6.876202	79.90432
1929	6.876227	79.90444
1930	6.876273	79.90456
1931	6.876482	79.90458
1932	6.87663	79.9046
1933	6.876648	79.90463
1934	6.876631	79.90477
1935	6.876623	79.90481
1936	6.876612	79.90491
1937	6.876743	79.90492
1938	6.876836	79.90494
1939	6.876858	79.90491
1940	6.876918	79.9049
1941	6.876968	79.90492
1942	6.877036	79.90494
1943	6.877133	79.90496
1944	6.877179	79.90499
1945	6.877124	79.90508
1946	6.877167	79.90511
1947	6.877551	79.90531

No	Latitude	Longitude
1948	6.877658	79.90513
1949	6.877678	79.90506
1950	6.877736	79.90502
1951	6.877787	79.90501
1952	6.877817	79.90499
1953	6.877906	79.90494
1954	6.877988	79.90487
1955	6.878026	79.90482
1956	6.878053	79.90477
1957	6.87808	79.90471
1958	6.878099	79.90466
1959	6.878173	79.90454
1960	6.878227	79.90443
1961	6.878273	79.90436
1962	6.878334	79.90431
1963	6.878355	79.90429
1964	6.878387	79.90426
1965	6.878422	79.90424
1966	6.878466	79.90423
1967	6.878512	79.90422
1968	6.878615	79.90419
1970	6.869783	79.92956
1971	6.86968	79.92953
1972	6.869345	79.92943
1973	6.869207	79.92939
1974	6.869078	79.92935
1975	6.868963	79.92933
1976	6.86884	79.92933
1977	6.868729	79.92936
1978	6.868595	79.92939
1979	6.868579	79.92939
1980	6.868409	79.92944
1981	6.868239	79.92947
1982	6.868042	79.92948
1983	6.867774	79.92947
1984	6.867727	79.92946
1985	6.867681	79.92945
1986	6.867636	79.92944
1987	6.867594	79.92942
1988	6.867554	79.92939
1989	6.86751	79.92937
1990	6.867479	79.92937
1991	6.867463	79.92936

No	Latitude	Longitude
1992	6.867416	79.92936
1993	6.867369	79.92936
1994	6.867351	79.92935
1995	6.867333	79.92935
1996	6.867316	79.92935
1997	6.867299	79.92936
1998	6.867282	79.92937
1999	6.867267	79.92938
2000	6.867254	79.92939
2001	6.867212	79.92941
2002	6.866893	79.92955
2003	6.866464	79.92971
2004	6.866434	79.92972
2005	6.866392	79.92974
2006	6.86639	79.92974
2007	6.866399	79.92977
2008	6.866403	79.92978
2009	6.866412	79.92981
2010	6.866417	79.92981
2011	6.866692	79.9297
2012	6.867116	79.92953
2013	6.867175	79.9295
2014	6.867325	79.92944
2015	6.867362	79.92943
2016	6.867401	79.92942
2017	6.867438	79.92943
2018	6.867694	79.92952
2019	6.867821	79.92955
2020	6.867948	79.92955
2021	6.868148	79.92954
2022	6.868203	79.92954
2023	6.868254	79.92953
2024	6.868369	79.92952
2025	6.868417	79.92951
2026	6.868621	79.92944
2027	6.868684	79.92942
2028	6.868736	79.92941
2029	6.86879	79.9294
2030	6.868844	79.9294
2031	6.868899	79.9294
2032	6.868953	79.9294
2033	6.869117	79.92946
2034	6.869147	79.92947

No	Latitude	Longitude
2035	6.869538	79.92958
2036	6.869611	79.9296
2037	6.869654	79.92961
2038	6.869685	79.92963
2039	6.869709	79.92964
2040	6.869723	79.92966
2041	6.869723	79.92966
2042	6.869729	79.92969
2043	6.869756	79.92993
2044	6.869748	79.92996
2045	6.869734	79.92998
2046	6.869636	79.93001
2047	6.869504	79.93006
2048	6.869471	79.93007
2049	6.869453	79.93008
2050	6.869435	79.9301
2051	6.869426	79.93012
2052	6.86943	79.93015
2053	6.869457	79.93016
2054	6.869492	79.93015
2055	6.869811	79.93002
2056	6.86985	79.92999
2057	6.869856	79.92998
2058	6.869861	79.92996
2059	6.86986	79.92995
2060	6.869844	79.92967
2061	6.86985	79.92964
2062	6.869851	79.92963
2063	6.869869	79.9296
2064	6.869902	79.92956
2065	6.869899	79.92952
2066	6.86985	79.92954
2067	6.869822	79.92956
2069	6.86973	79.9132
2070	6.869734	79.91317
2071	6.869731	79.91315
2072	6.869709	79.91313
2073	6.869674	79.91313
2074	6.869548	79.9131
2075	6.869537	79.9131
2076	6.869543	79.91308
2077	6.869551	79.91299
2078	6.869545	79.91298

No	Latitude	Longitude
2079	6.869523	79.91297
2080	6.869473	79.91297
2081	6.869444	79.91297
2082	6.869409	79.91299
2083	6.869365	79.91305
2084	6.869334	79.91311
2085	6.869308	79.91318
2086	6.869283	79.91323
2087	6.869247	79.91326
2088	6.869212	79.91326
2089	6.869119	79.91325
2090	6.868896	79.91324
2091	6.868848	79.91324
2092	6.86884	79.91321
2093	6.868705	79.91318
2094	6.868692	79.91315
2095	6.868629	79.91314
2096	6.86859	79.91314
2097	6.868549	79.91316
2098	6.868513	79.9132
2099	6.868481	79.91323
2100	6.86848	79.91329
2101	6.868494	79.91337
2102	6.868527	79.91344
2103	6.868605	79.91349
2104	6.868776	79.91351
2105	6.868839	79.91352
2106	6.868914	79.91355
2107	6.86899	79.9136
2108	6.869034	79.9136
2109	6.869077	79.91361
2110	6.86912	79.91361
2111	6.869175	79.91361
2112	6.869295	79.91361
2113	6.869411	79.9136
2114	6.869479	79.91361
2115	6.869566	79.91365
2116	6.869622	79.91366
2117	6.86968	79.91367
2118	6.869682	79.91363
2119	6.869707	79.91342
2120	6.869724	79.91326
2122	6.86216	79.91518

No	Latitude	Longitude
2123	6.862118	79.91513
2124	6.862094	79.91504
2125	6.862123	79.91503
2126	6.862112	79.91499
2127	6.862094	79.91493
2128	6.862072	79.91485
2129	6.862058	79.91478
2130	6.862111	79.91477
2131	6.862083	79.91465
2132	6.862072	79.9146
2133	6.862038	79.91458
2134	6.861968	79.91442
2135	6.861934	79.91435
2136	6.861886	79.91434
2137	6.861833	79.91434
2138	6.861824	79.91433
2139	6.861806	79.91432
2140	6.861802	79.91431
2141	6.86175	79.91431
2142	6.861752	79.91434
2143	6.861682	79.91434
2144	6.86166	79.91431
2145	6.861556	79.91432
2146	6.861544	79.91434
2147	6.861551	79.9144
2148	6.861585	79.91449
2149	6.861595	79.91455
2150	6.861607	79.91468
2151	6.861624	79.91485
2152	6.861479	79.91487
2153	6.861559	79.9151
2154	6.861604	79.91525
2155	6.861757	79.91522
2156	6.861792	79.91533
2157	6.861929	79.91531
2158	6.86195	79.91532
2159	6.862182	79.91528
2161	6.870481	79.92956
2162	6.870484	79.92954
2163	6.870483	79.92954
2164	6.870468	79.9295
2165	6.870448	79.92944
2166	6.870451	79.92943
2167	6.870474	79.9294
2168	6.870484	79.92939
2169	6.870502	79.92939
2170	6.870522	79.92939
2171	6.870596	79.9294
2172	6.870611	79.92941
2173	6.870681	79.92955
2174	6.870676	79.92956
2175	6.870643	79.92958
2176	6.87064	79.92959
2177	6.870637	79.92959
2178	6.870661	79.92964
2179	6.87068	79.92964
2180	6.870682	79.92964
2181	6.871252	79.92943
2182	6.8718	79.9292
2183	6.872049	79.92908
2184	6.872226	79.92898
2185	6.872308	79.92894
2186	6.872328	79.92892
2187	6.872337	79.92891
2188	6.872342	79.92888
2189	6.872338	79.92886
2190	6.872338	79.92886
2191	6.872332	79.92884
2192	6.872303	79.92878
2193	6.872284	79.92873
2194	6.872195	79.92859
2195	6.872176	79.92857
2196	6.872156	79.92856
2197	6.872133	79.92856
2198	6.872038	79.92861
2199	6.871834	79.92873
2200	6.871727	79.92879
2201	6.871724	79.9288
2202	6.871724	79.9288
2203	6.871723	79.92884
2204	6.871726	79.92887
2205	6.871719	79.9289
2206	6.871704	79.92895
2207	6.871679	79.92899
2208	6.871649	79.92903
2209	6.87162	79.92906
2210	6.871551	79.92911
2211	6.871471	79.92916
2212	6.871404	79.92919
2213	6.871239	79.92926
2214	6.871028	79.92932
2215	6.87097	79.92933
2216	6.870949	79.92933
2217	6.870767	79.92934
2218	6.870756	79.92934
2219	6.87074	79.92934
2220	6.870726	79.92934
2221	6.870566	79.92929
2222	6.870549	79.92929
2223	6.87047	79.92924
2224	6.870432	79.92923
2225	6.870324	79.92922
2226	6.870045	79.92925
2227	6.869994	79.92926
2228	6.86997	79.92927
2229	6.869956	79.92928
2230	6.869946	79.9293
2231	6.869944	79.92933
2232	6.869943	79.92934
2233	6.869942	79.92935
2234	6.869933	79.9295
2235	6.869928	79.92955
2236	6.869931	79.92959
2237	6.869938	79.92959
2238	6.869944	79.9296
2239	6.869959	79.9296
2240	6.870332	79.92945
2241	6.870351	79.92945
2242	6.870365	79.92946
2243	6.870368	79.92946
2244	6.87037	79.92947
2245	6.870375	79.92948
2246	6.870409	79.92958
2247	6.87041	79.92959
2248	6.870424	79.92959
2250	6.873122	79.92848
2251	6.873138	79.92846
2252	6.873138	79.92843
2253	6.873131	79.92836

No	Latitude	Longitude
2254	6.873127	79.92832
2255	6.873122	79.92827
2256	6.873114	79.92823
2257	6.873069	79.92807
2258	6.87305	79.92805
2259	6.873016	79.92805
2260	6.872668	79.92807
2261	6.872647	79.92808

No	Latitude	Longitude
2262	6.872634	79.9281
2263	6.872549	79.92826
2264	6.872518	79.92832
2265	6.87252	79.92835
2266	6.872567	79.92837
2267	6.872568	79.92837
2268	6.87265	79.92841
2269	6.872789	79.9286

No	Latitude	Longitude
2270	6.872814	79.92862
2271	6.872847	79.92863
2272	6.872858	79.92863
2273	6.872869	79.92863
2274	6.872892	79.92862
2275	6.872927	79.9286
2276	6.873113	79.92849

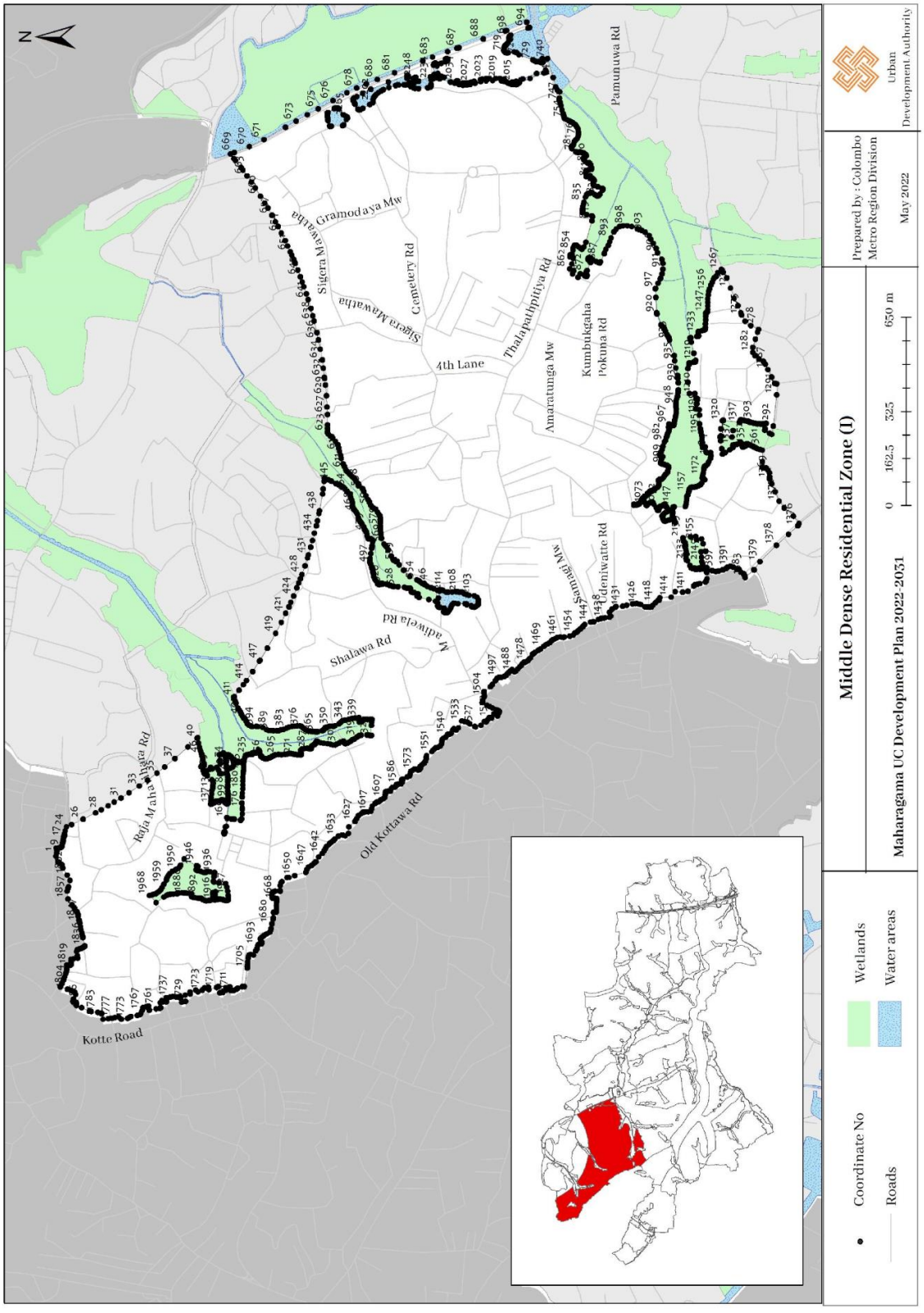
N
Middle Dense Residential Zone (I)
Maharagama UC Development Plan 2022-2031
0 162.5 325 650 m
Prepared by : Colombo Metro Region Division
May 2022
Urban Development Authority
Coordinate No
Roads
Wetlands
Water areas
Pamunuwa Rd
Sigera Gramodaya Mw
Sigera Mawatha
Cemetery Rd
4th Lane
Thalapathpitiya Rd
Amaratunga Mw
Kumbukgaha Pokuna Rd
Samagi Mw
Udeniwatte Rd
Walwela Rd
Shalawa Rd
Old Kottawa Rd
Raja Maha
Kotte Road

Middle Dense Residential Zone II - Thalawathugoda		
North	:	The final boundary of the area bordering to the south at a distance of 100 m. from the centre line of the Thalawathugoda - Pitakotte Road.
East	:	The area bordering towards west at a distance of 200 m. from the centre line of the Borella – Kottawa Road.
South	:	From the starting point of the School Lane of Borella – Kottawa Road and move 200 m. towards west, thence move 50 m. towards south where the wetland boundary starts, thence up to the water source at the western boundary.
West	:	From the last mentioned point towards north along the water sourse until it meets the eastern boundary of Kimbulawala Urban Agriculture Project.

No	Latitude	Longitude
1	6.867018	79.93388
2	6.867251	79.93388
3	6.867295	79.93389
4	6.867483	79.93387
5	6.867557	79.93386
6	6.867627	79.93388
7	6.867628	79.93388
8	6.867631	79.93388
9	6.867631	79.93388
10	6.867844	79.93397
11	6.867876	79.93397
12	6.86793	79.93395
13	6.868023	79.93386
14	6.86804	79.93382
15	6.86804	79.93379
16	6.868003	79.93319
17	6.868005	79.93314
18	6.868005	79.93311
19	6.868023	79.93309
20	6.868223	79.93296

No	Latitude	Longitude
21	6.868376	79.93285
22	6.868421	79.93282
23	6.868459	79.93281
24	6.868535	79.93277
25	6.868699	79.93264
26	6.868901	79.93246
27	6.868991	79.93237
28	6.869258	79.93221
29	6.869416	79.9321
30	6.869486	79.93206
31	6.869545	79.93204
32	6.869637	79.93204
33	6.86977	79.93205
34	6.869843	79.93206
35	6.869892	79.93206
36	6.869949	79.93206
37	6.870012	79.93204
38	6.870095	79.93202
39	6.870173	79.93201
40	6.870247	79.93201

No	Latitude	Longitude
41	6.870351	79.93204
42	6.870585	79.93213
43	6.870708	79.93216
44	6.870865	79.93218
45	6.871003	79.93219
46	6.871118	79.93217
47	6.871167	79.93215
48	6.871194	79.93212
49	6.871222	79.93207
50	6.871248	79.93201
51	6.871263	79.93198
52	6.871279	79.93196
53	6.871294	79.93196
54	6.871321	79.93195
55	6.87154	79.93193
56	6.871603	79.93191
57	6.87189	79.93184
58	6.871922	79.93184
59	6.872042	79.93174
60	6.872116	79.93168

No	Latitude	Longitude
61	6.872172	79.93165
62	6.872293	79.9316
63	6.872442	79.93155
64	6.872746	79.93149
65	6.872863	79.93146
66	6.872916	79.93145
67	6.872943	79.93147
68	6.872969	79.93148
69	6.87299	79.93152
70	6.873071	79.93173
71	6.873086	79.93176
72	6.873209	79.93188
73	6.873259	79.93192
74	6.873307	79.93194
75	6.873356	79.93194
76	6.873481	79.93186
77	6.873547	79.93185
78	6.873654	79.93183
79	6.873719	79.93181
80	6.873755	79.93178
81	6.873783	79.93172
82	6.873787	79.93165
83	6.873805	79.93152
84	6.873829	79.93138
85	6.873859	79.93128
86	6.873891	79.93123
87	6.873996	79.93114
88	6.874126	79.93105
89	6.874296	79.93094
90	6.874448	79.93084
91	6.874511	79.9308
92	6.874565	79.93078
93	6.874723	79.93073
94	6.875057	79.93061
95	6.875146	79.93058
96	6.875162	79.931
97	6.875154	79.93129
98	6.875031	79.93146
99	6.874709	79.93184
100	6.874543	79.93202
101	6.87436	79.93225
102	6.874131	79.93251
103	6.873944	79.93279
104	6.87386	79.93301
105	6.873798	79.93331
106	6.873804	79.93357
107	6.873892	79.93395
108	6.874022	79.93425
109	6.874155	79.93448
110	6.874315	79.93466
111	6.873786	79.93514
112	6.873757	79.93513
113	6.873713	79.93512
114	6.873645	79.93512
115	6.873583	79.93511
116	6.873528	79.93511
117	6.873421	79.93518
118	6.873253	79.93533
119	6.873134	79.93542
120	6.873064	79.93549
121	6.872926	79.93563
122	6.872739	79.93586
123	6.872562	79.93612
124	6.872471	79.93623
125	6.872429	79.93628
126	6.872248	79.93643
127	6.8721	79.93654
128	6.871601	79.93676
129	6.871265	79.9369
130	6.870792	79.93717
131	6.870406	79.93746
132	6.86997	79.93783
133	6.869596	79.93818
134	6.86934	79.93849
135	6.869186	79.93875
136	6.869011	79.93907
137	6.868851	79.93943
138	6.86842	79.93965
139	6.867968	79.93993
140	6.867512	79.94024
141	6.867288	79.94024
142	6.866771	79.94021
143	6.866157	79.94022
144	6.86554	79.9403
145	6.865551	79.94013
146	6.865557	79.93994
147	6.865566	79.93989
148	6.865592	79.93985
149	6.86577	79.93984
150	6.865827	79.93983
151	6.865873	79.93984
152	6.86593	79.93986
153	6.865959	79.93987
154	6.865993	79.93987
155	6.866025	79.93986
156	6.866041	79.93982
157	6.866044	79.93976
158	6.866042	79.93967
159	6.866042	79.93961
160	6.866008	79.93961
161	6.865997	79.93955
162	6.865994	79.93948
163	6.865964	79.93937
164	6.865962	79.93934
165	6.865904	79.93934
166	6.865908	79.93929
167	6.8659	79.93916
168	6.865894	79.93907
169	6.865883	79.93903
170	6.86585	79.93901
171	6.865818	79.93896
172	6.865801	79.9389
173	6.865766	79.9389
174	6.865736	79.9389
175	6.865704	79.93887
176	6.865694	79.93881
177	6.865688	79.93874
178	6.865688	79.93864
179	6.865675	79.93862
180	6.865609	79.93861
181	6.865573	79.93859
182	6.86552	79.9385
183	6.865503	79.93846
184	6.865496	79.93841
185	6.865492	79.93838
186	6.865484	79.93835
187	6.865477	79.93833
188	6.865415	79.93832
189	6.865344	79.93831

No	Latitude	Longitude
190	6.865287	79.9383
191	6.865248	79.93828
192	6.865215	79.93824
193	6.865208	79.93818
194	6.865232	79.93814
195	6.865247	79.9381
196	6.865267	79.93804
197	6.865296	79.93799
198	6.865333	79.93799
199	6.865385	79.93799
200	6.865396	79.93799
201	6.865409	79.93796
202	6.865419	79.93793
203	6.865426	79.93787
204	6.865429	79.9378
205	6.865404	79.93777
206	6.865399	79.93775
207	6.865409	79.93771
208	6.865425	79.93764
209	6.865473	79.93763
210	6.865474	79.93763
211	6.865484	79.9376
212	6.865494	79.93756
213	6.865511	79.93737
214	6.865529	79.93721
215	6.865553	79.93715
216	6.865603	79.93705
217	6.865642	79.93698
218	6.865667	79.93691
219	6.865682	79.93684
220	6.865689	79.93673
221	6.865704	79.93654
222	6.865714	79.93654
223	6.865724	79.93654
224	6.865726	79.93659
225	6.86572	79.93663
226	6.865716	79.9367
227	6.865708	79.93682
228	6.865697	79.9369
229	6.865686	79.93694
230	6.865659	79.93699
231	6.865632	79.93703
232	6.8656	79.9371
233	6.865577	79.93713
234	6.865558	79.93719
235	6.865549	79.93723
236	6.865533	79.93731
237	6.86553	79.93737
238	6.865521	79.93748
239	6.865516	79.93753
240	6.865508	79.93759
241	6.865502	79.93761
242	6.865508	79.93762
243	6.865512	79.93761
244	6.865524	79.93755
245	6.86553	79.93748
246	6.865533	79.93742
247	6.865537	79.93739
248	6.865545	79.93736
249	6.865551	79.93732
250	6.865554	79.93728
251	6.86556	79.93724
252	6.865577	79.93719
253	6.865596	79.93714
254	6.865634	79.93707
255	6.865662	79.93702
256	6.865697	79.93696
257	6.865707	79.93693
258	6.865716	79.9369
259	6.865724	79.9368
260	6.865735	79.93666
261	6.865742	79.9366
262	6.865744	79.93654
263	6.865757	79.93654
264	6.865775	79.93653
265	6.865796	79.93629
266	6.865828	79.93624
267	6.865853	79.93618
268	6.865874	79.93607
269	6.865888	79.93595
270	6.86589	79.93584
271	6.865882	79.93575
272	6.865866	79.93568
273	6.865851	79.93563
274	6.865832	79.93558
275	6.865827	79.93551
276	6.865821	79.93543
277	6.865809	79.93536
278	6.865794	79.93527
279	6.865796	79.93511
280	6.865803	79.93497
281	6.865901	79.93461
282	6.865956	79.93448
283	6.86598	79.93443
284	6.866009	79.93439
285	6.866019	79.93435
286	6.866031	79.93432
287	6.866032	79.9343
288	6.866016	79.93429
289	6.865972	79.93429
290	6.865911	79.93431
291	6.865836	79.93432
292	6.865801	79.93432
293	6.865742	79.93432
294	6.865695	79.93432
295	6.865658	79.93432
296	6.865652	79.93432
297	6.865619	79.93431
298	6.865588	79.9343
299	6.865582	79.9343
300	6.865581	79.9343
301	6.865565	79.93431
302	6.865564	79.93431
303	6.865555	79.93431
304	6.865538	79.93428
305	6.865537	79.93428
306	6.865538	79.93428
307	6.865548	79.93429
308	6.865571	79.93428
309	6.86555	79.93424
310	6.865545	79.9342
311	6.86555	79.93418
312	6.865562	79.93417
313	6.865579	79.93417
314	6.865618	79.93418
315	6.86571	79.93423
316	6.865759	79.93424
317	6.865812	79.93424
318	6.865847	79.93423

No	Latitude	Longitude
319	6.865866	79.93422
320	6.8659	79.93419
321	6.865928	79.93416
322	6.866252	79.93406
323	6.866633	79.93394
324	6.866634	79.93394
325	6.866689	79.93393
326	6.866918	79.93391
327	6.866962	79.9339
328	6.867016	79.93388
329	6.867018	79.93388
330	6.86668	79.93414
331	6.86633	79.93426
332	6.866417	79.93449
333	6.866748	79.93441
334	6.86668	79.93414
335	6.866638	79.9352
336	6.866626	79.93521
337	6.866631	79.93523

No	Latitude	Longitude
338	6.866718	79.93542
339	6.866741	79.93548
340	6.866797	79.93559
341	6.866814	79.93563
342	6.866831	79.93564
343	6.866935	79.9356
344	6.867114	79.93554
345	6.867262	79.93547
346	6.867349	79.93543
347	6.867579	79.93534
348	6.867592	79.93532
349	6.867584	79.93529
350	6.867551	79.93524
351	6.867499	79.93519
352	6.867449	79.9352
353	6.867398	79.93521
354	6.867369	79.93521
355	6.867318	79.93522
356	6.867282	79.93523

No	Latitude	Longitude
357	6.867142	79.93528
358	6.867097	79.9353
359	6.867071	79.9353
360	6.867064	79.93528
361	6.867107	79.93526
362	6.867134	79.93525
363	6.867154	79.93524
364	6.867159	79.93523
365	6.86714	79.93518
366	6.867109	79.9351
367	6.867083	79.93504
368	6.867078	79.93503
369	6.86705	79.93504
370	6.866996	79.93506
371	6.866889	79.9351
372	6.866813	79.93513
373	6.866638	79.9352

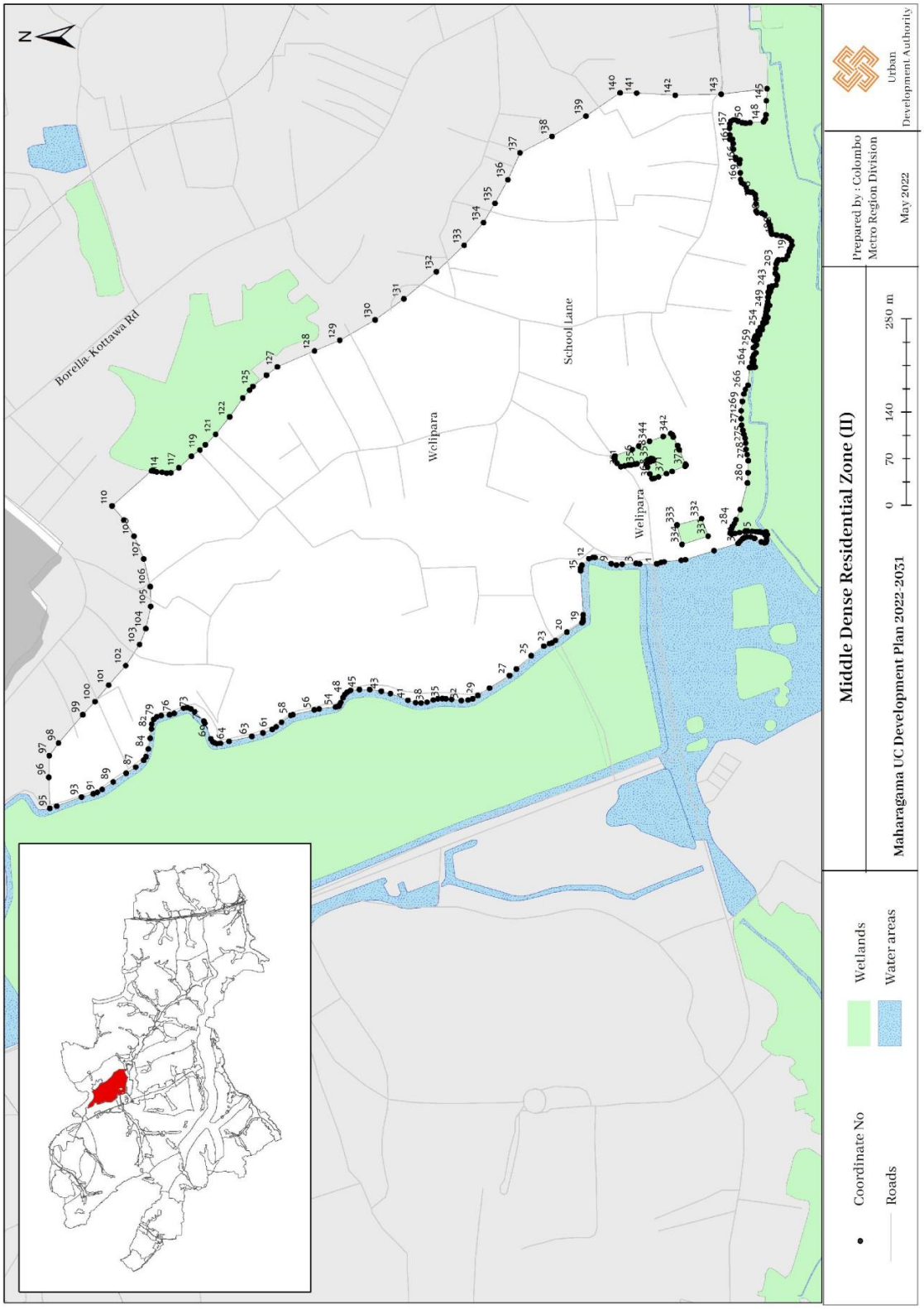
N
Borella Kottawa Rd
School Lane
Welipara
Welipara
Middle Dense Residential Zone (II)
Maharagama UC Development Plan 2022-2031
0 70 140 280 m
Prepared by : Colombo Metro Region Division
May 2022
Urban Development Authority
Wetlands
Water areas
Coordinate No
Roads

Middle Dense Residential Zone III - (Polwatta Road - towards 174 Road)		
North	:	Southern boundary of wetland area located towards north from Polwatta Road.
East	:	The western boundary located at a distance of 200 m. from the centre line of Borella – Kottawa Road.
South	:	The road runs towards west starting at a point located at a distance of 220 m. towards south from the starting point of Circular Road of Kendahenawatha.
West	:	The eastern boundary of the wetland located up to the water source at Thalapathpitiya

No	Latitude	Longitude
1	6.863361	79.9406
2	6.863162	79.94062
3	6.862858	79.94065
4	6.862329	79.94071
5	6.861858	79.94081
6	6.861702	79.94088
7	6.861434	79.941
8	6.861128	79.94113
9	6.86092	79.94115
10	6.860474	79.9412
11	6.860176	79.94128
12	6.859903	79.94141
13	6.859892	79.94139
14	6.859873	79.94136
15	6.859866	79.94132
16	6.859867	79.94127
17	6.859873	79.94121
18	6.859885	79.94117
19	6.859882	79.94107
20	6.859885	79.94105
21	6.859895	79.94102
22	6.859924	79.94097
23	6.859943	79.94092
24	6.859997	79.94076
25	6.860035	79.94069
26	6.860088	79.94063
27	6.86014	79.94058
28	6.860182	79.94053
29	6.860202	79.94052
30	6.860181	79.94048
31	6.860142	79.94041
32	6.860113	79.94035
33	6.860195	79.94029
34	6.860298	79.94019
35	6.860368	79.94012
36	6.860429	79.94007
37	6.860493	79.94003
38	6.860582	79.94
39	6.860671	79.93998
40	6.860712	79.93998
41	6.860756	79.93999
42	6.860799	79.94001
43	6.860855	79.94005
44	6.860932	79.94013
45	6.861001	79.94015
46	6.861071	79.94016
47	6.861164	79.94016
48	6.861283	79.94015
49	6.8614	79.94014
50	6.861504	79.94012
51	6.861571	79.94009
52	6.861577	79.94005
53	6.861575	79.94001
54	6.861561	79.93996
55	6.861569	79.93991
56	6.861609	79.93988
57	6.86166	79.93986
58	6.861749	79.93985
59	6.861787	79.93986
60	6.861828	79.93986
61	6.861859	79.93985
62	6.861892	79.93985
63	6.861907	79.93984
64	6.861916	79.93983
65	6.861925	79.93979
66	6.861932	79.93973
67	6.861945	79.93958
68	6.861955	79.93939
69	6.861943	79.93935
70	6.861909	79.93933
71	6.861844	79.93932
72	6.861746	79.93933
73	6.861677	79.93933
74	6.861609	79.93933
75	6.861556	79.93934
76	6.861421	79.93932
77	6.861284	79.93932
78	6.86112	79.9393
79	6.861012	79.9393
80	6.860879	79.93931
81	6.860807	79.93934
82	6.860737	79.93939
83	6.860702	79.93945
84	6.860648	79.93951
85	6.860579	79.93956
86	6.860523	79.93958
87	6.860459	79.93959

No	Latitude	Longitude
88	6.860164	79.93967
89	6.859926	79.93979
90	6.859838	79.93984
91	6.859734	79.93992
92	6.859755	79.93999
93	6.859669	79.94006
94	6.8596	79.9401
95	6.859562	79.94012
96	6.859525	79.94012
97	6.859496	79.9401
98	6.859471	79.94008
99	6.859432	79.94008
100	6.859398	79.9401
101	6.859386	79.94014
102	6.859446	79.94027
103	6.859478	79.94035
104	6.859532	79.94054
105	6.859596	79.94072
106	6.859603	79.94077
107	6.859602	79.94082
108	6.859593	79.94086
109	6.859592	79.94093
110	6.85959	79.94099
111	6.859584	79.94111
112	6.859586	79.94122
113	6.85961	79.94123
114	6.85961	79.9413
115	6.859614	79.94137
116	6.859608	79.94143
117	6.859525	79.94143
118	6.859507	79.94143
119	6.859511	79.94152
120	6.859427	79.94154
121	6.859435	79.94158
122	6.859454	79.94164
123	6.859472	79.94169
124	6.859277	79.94186
125	6.85925	79.94188
126	6.859038	79.94213
127	6.858856	79.94234
128	6.858679	79.94255
129	6.858456	79.94264
130	6.858141	79.94277
131	6.857766	79.94294
132	6.857457	79.9431
133	6.857061	79.94329
134	6.8568	79.94342
135	6.8565	79.94357
136	6.856356	79.9436
137	6.856126	79.94365
138	6.855795	79.94371
139	6.855473	79.94378
140	6.855166	79.94388
141	6.854975	79.94396
142	6.854738	79.94404
143	6.854445	79.94418
144	6.854211	79.94427
145	6.854218	79.94426
146	6.854219	79.94414
147	6.854214	79.9441
148	6.854202	79.9441
149	6.854177	79.94409
150	6.854123	79.94408
151	6.854033	79.94408
152	6.853804	79.94408
153	6.853716	79.94408
154	6.853658	79.94409
155	6.85362	79.94409
156	6.853593	79.9441
157	6.853585	79.94412
158	6.853588	79.94417
159	6.85359	79.94421
160	6.853596	79.94424
161	6.853614	79.94426
162	6.853647	79.94427
163	6.853686	79.94427
164	6.853732	79.94427
165	6.854108	79.94431
166	6.854049	79.94433
167	6.854042	79.94433
168	6.854004	79.94432
169	6.853809	79.94431
170	6.853767	79.94431
171	6.853748	79.94431
172	6.853734	79.94436
173	6.853747	79.94436
174	6.853739	79.94439
175	6.853726	79.94439
176	6.853715	79.94442
177	6.853706	79.94445
178	6.853702	79.94446
179	6.853467	79.94455
180	6.85294	79.94466
181	6.852379	79.94476
182	6.85211	79.94484
183	6.851659	79.945
184	6.851297	79.94518
185	6.850759	79.94547
186	6.850129	79.94588
187	6.849762	79.94615
188	6.84933	79.94648
189	6.849124	79.94659
190	6.849127	79.94656
191	6.849115	79.94643
192	6.849109	79.94635
193	6.849101	79.94615
194	6.849085	79.94607
195	6.849006	79.94592
196	6.848957	79.94578
197	6.848905	79.94572
198	6.848848	79.94561
199	6.848782	79.94544
200	6.848733	79.94531
201	6.848696	79.9452
202	6.848684	79.94515
203	6.84868	79.94507
204	6.848689	79.945
205	6.84871	79.9449
206	6.848726	79.94476
207	6.848726	79.94468
208	6.84871	79.94435
209	6.848694	79.94415
210	6.848679	79.94402
211	6.848649	79.94388
212	6.848611	79.9437
213	6.848593	79.94358
214	6.848614	79.94353
215	6.848636	79.94345
216	6.848653	79.94335
217	6.848692	79.94323
218	6.848707	79.94313
219	6.848703	79.94298
220	6.848696	79.94274
221	6.848696	79.94262
222	6.848716	79.94256

No	Latitude	Longitude
223	6.848716	79.94254
224	6.848657	79.94251
225	6.848617	79.94247
226	6.848606	79.94241
227	6.848624	79.94234
228	6.848652	79.94225
229	6.848667	79.94219
230	6.848687	79.94215
231	6.84871	79.94211
232	6.84872	79.94207
233	6.848722	79.94204
234	6.848899	79.94157
235	6.848914	79.94156
236	6.848921	79.94154
237	6.848991	79.94129
238	6.849019	79.94121
239	6.849121	79.94102
240	6.84913	79.94101
241	6.849129	79.94098
242	6.848968	79.94096
243	6.84896	79.94095
244	6.848974	79.94093
245	6.849014	79.94081
246	6.84907	79.94082
247	6.849239	79.94086
248	6.849266	79.94083
249	6.849283	79.94079
250	6.849336	79.94068
251	6.849384	79.94055
252	6.849414	79.94046
253	6.849448	79.94039
254	6.849479	79.94033
255	6.849518	79.9403
256	6.849573	79.94028
257	6.849635	79.94028
258	6.849679	79.94028
259	6.849717	79.9403
260	6.849751	79.94033
261	6.849781	79.94036
262	6.849808	79.94041
263	6.84982	79.94044
264	6.84983	79.94047
265	6.849842	79.9405
266	6.849856	79.94051
267	6.849893	79.94052
268	6.849946	79.94052
269	6.849993	79.94051
270	6.850101	79.94047
271	6.850208	79.94043
272	6.850343	79.94037
273	6.850465	79.94032
274	6.850554	79.94028
275	6.850651	79.94025
276	6.850726	79.94024
277	6.850784	79.94024
278	6.850816	79.94024
279	6.850885	79.94026
280	6.850968	79.94028
281	6.851016	79.94029
282	6.85111	79.94029
283	6.851218	79.94028
284	6.851231	79.9401
285	6.851429	79.9401
286	6.851355	79.93974
287	6.851178	79.9398
288	6.851159	79.93969
289	6.851075	79.9397
290	6.850735	79.93885
291	6.8508	79.93882
292	6.850935	79.93876
293	6.850933	79.93875
294	6.850931	79.93874
295	6.850923	79.93872
296	6.850971	79.93871
297	6.850977	79.93872
298	6.85099	79.93875
299	6.851008	79.9388
300	6.851171	79.93916
301	6.851365	79.93956
302	6.851581	79.93947
303	6.851581	79.93947
304	6.851583	79.93947
305	6.851629	79.93944
306	6.851716	79.93938
307	6.851795	79.93931
308	6.851914	79.93923
309	6.85207	79.93919
310	6.852193	79.93918
311	6.852331	79.93915
312	6.852419	79.93914
313	6.852523	79.93912
314	6.852653	79.93911
315	6.852686	79.93901
316	6.852766	79.93893
317	6.852845	79.93902
318	6.852954	79.93894
319	6.853183	79.93873
320	6.853183	79.93873
321	6.853184	79.93873
322	6.853337	79.9386
323	6.853224	79.93848
324	6.853528	79.93822
325	6.853335	79.93795
326	6.853449	79.93787
327	6.853471	79.93785
328	6.853487	79.93783
329	6.853472	79.93782
330	6.853453	79.9378
331	6.853449	79.93777
332	6.853457	79.93776
333	6.853415	79.93769
334	6.853396	79.93769
335	6.853352	79.93761
336	6.853433	79.93756
337	6.853735	79.93736
338	6.85364	79.93715
339	6.853611	79.93708
340	6.853575	79.937
341	6.853563	79.93698
342	6.853606	79.93696
343	6.853616	79.93698
344	6.853651	79.93705
345	6.853687	79.93712
346	6.853771	79.9373
347	6.853991	79.93716
348	6.854017	79.93715
349	6.854051	79.93716
350	6.854072	79.93717
351	6.854097	79.93722
352	6.854117	79.93727
353	6.854119	79.9373
354	6.854109	79.93731
355	6.853937	79.93738
356	6.85397	79.93743
357	6.853998	79.93742

No	Latitude	Longitude
358	6.854042	79.93748
359	6.854065	79.93748
360	6.854121	79.93755
361	6.85416	79.93761
362	6.854254	79.93776
363	6.854294	79.93781
364	6.854397	79.93771
365	6.85449	79.93759
366	6.854533	79.93756
367	6.854571	79.93753
368	6.854646	79.93751
369	6.854774	79.93749
370	6.854889	79.93747
371	6.854983	79.93744
372	6.855055	79.93743
373	6.855331	79.93736
374	6.855447	79.93732
375	6.855458	79.9373
376	6.85547	79.93729
377	6.855485	79.93728
378	6.855501	79.93727
379	6.855517	79.93727
380	6.855544	79.93727
381	6.85557	79.93726
382	6.855595	79.93725
383	6.855618	79.93723
384	6.855638	79.93721
385	6.855655	79.93719
386	6.855672	79.93719
387	6.855689	79.93719
388	6.855705	79.93718
389	6.855719	79.93717
390	6.855731	79.93716
391	6.855741	79.93714
392	6.855748	79.93713
393	6.855753	79.93711
394	6.855745	79.93708
395	6.855742	79.93705
396	6.855744	79.93702
397	6.85575	79.93698
398	6.855766	79.93697
399	6.855781	79.93696
400	6.855792	79.93694
401	6.855801	79.93692
402	6.855806	79.9369
403	6.855809	79.93688
404	6.855807	79.93686
405	6.855802	79.93684
406	6.8558	79.93682
407	6.855801	79.9368
408	6.855806	79.93678
409	6.855813	79.93676
410	6.855824	79.93675
411	6.855837	79.93673
412	6.85585	79.93673
413	6.855898	79.93673
414	6.855944	79.93674
415	6.855979	79.93674
416	6.856022	79.93674
417	6.856059	79.93675
418	6.856074	79.93674
419	6.856108	79.93675
420	6.856118	79.93672
421	6.856108	79.93666
422	6.856104	79.93665
423	6.856075	79.93663
424	6.856037	79.93663
425	6.856003	79.93662
426	6.855961	79.93661
427	6.855933	79.93659
428	6.855865	79.93656
429	6.855815	79.93654
430	6.855802	79.93653
431	6.85579	79.93652
432	6.85577	79.93648
433	6.855769	79.93644
434	6.855767	79.93641
435	6.855753	79.93637
436	6.855729	79.93635
437	6.855695	79.93633
438	6.855678	79.93631
439	6.85566	79.93625
440	6.855648	79.93619
441	6.855643	79.93614
442	6.85565	79.93611
443	6.855662	79.9361
444	6.855688	79.9361
445	6.855716	79.9361
446	6.855816	79.93601
447	6.855871	79.93597
448	6.855893	79.93595
449	6.856013	79.93589
450	6.856037	79.93586
451	6.856096	79.93586
452	6.85617	79.93587
453	6.856265	79.93587
454	6.856354	79.93586
455	6.856426	79.93585
456	6.8565	79.93584
457	6.856627	79.93577
458	6.856693	79.93572
459	6.85679	79.93562
460	6.856917	79.93555
461	6.857035	79.93554
462	6.857115	79.93553
463	6.85721	79.9355
464	6.857234	79.93554
465	6.857268	79.93561
466	6.8573	79.93566
467	6.857336	79.93567
468	6.857469	79.93563
469	6.857529	79.93562
470	6.857569	79.93568
471	6.857573	79.93571
472	6.857515	79.93575
473	6.857526	79.93578
474	6.857526	79.93582
475	6.857479	79.93585
476	6.85744	79.93586
477	6.857398	79.93588
478	6.857361	79.93587
479	6.857351	79.93591
480	6.857385	79.93598
481	6.857417	79.93606
482	6.857454	79.93614
483	6.857485	79.93618
484	6.857519	79.93622
485	6.85755	79.93626
486	6.857549	79.9363
487	6.857523	79.93635
488	6.857519	79.93638
489	6.857574	79.93651
490	6.857524	79.93653
491	6.857549	79.93659
492	6.857643	79.93657

No	Latitude	Longitude
493	6.857743	79.93654
494	6.857814	79.93653
495	6.857938	79.9365
496	6.858053	79.93648
497	6.858163	79.93644
498	6.858314	79.93638
499	6.858413	79.93634
500	6.858512	79.93629
501	6.858593	79.93625
502	6.858674	79.93621
503	6.858766	79.93617
504	6.858861	79.93614
505	6.858899	79.93614
506	6.858952	79.93613
507	6.859043	79.93609
508	6.85916	79.93604
509	6.859241	79.93602
510	6.859299	79.936
511	6.859322	79.93599
512	6.859338	79.93597
513	6.859329	79.93595
514	6.859292	79.93581
515	6.859277	79.93576
516	6.859283	79.93575
517	6.859364	79.93572
518	6.859678	79.93563
519	6.859757	79.9356
520	6.859847	79.93557
521	6.859964	79.93553
522	6.860041	79.9355
523	6.860095	79.93548
524	6.860137	79.93545
525	6.860174	79.9354
526	6.86019	79.93533
527	6.860209	79.93525
528	6.860208	79.9352
529	6.860203	79.93516
530	6.860225	79.93512
531	6.860274	79.93508
532	6.860299	79.93505
533	6.860314	79.93501
534	6.860326	79.93494
535	6.860345	79.9349
536	6.860381	79.93485
537	6.860404	79.93481
538	6.860453	79.93477
539	6.860518	79.93473
540	6.860606	79.9347
541	6.860711	79.93469
542	6.860806	79.93467
543	6.860876	79.93465
544	6.860915	79.93464
545	6.860963	79.93464
546	6.86101	79.93464
547	6.861044	79.93465
548	6.861068	79.93467
549	6.861123	79.93465
550	6.861144	79.93462
551	6.861152	79.93458
552	6.861152	79.93451
553	6.861153	79.93451
554	6.861152	79.93451
555	6.861152	79.93451
556	6.861151	79.93451
557	6.861113	79.93431
558	6.861076	79.93401
559	6.861069	79.93396
560	6.86106	79.93389
561	6.86105	79.93381
562	6.861034	79.93369
563	6.861094	79.93368
564	6.861103	79.93374
565	6.861124	79.93389
566	6.861147	79.9341
567	6.861152	79.93411
568	6.861178	79.93412
569	6.861215	79.93411
570	6.861272	79.93409
571	6.861328	79.93409
572	6.861391	79.9341
573	6.861422	79.93412
574	6.861442	79.9342
575	6.861454	79.93429
576	6.861456	79.93433
577	6.861526	79.93435
578	6.861581	79.93436
579	6.861653	79.93436
580	6.861676	79.93437
581	6.861681	79.93442
582	6.861694	79.93449
583	6.861706	79.93452
584	6.861762	79.93453
585	6.861808	79.93454
586	6.861868	79.93453
587	6.861923	79.93453
588	6.861971	79.93455
589	6.861993	79.93459
590	6.861993	79.93464
591	6.861984	79.93469
592	6.861987	79.93471
593	6.861992	79.93473
594	6.862108	79.93474
595	6.862181	79.93474
596	6.862254	79.93474
597	6.862486	79.93477
598	6.862552	79.93479
599	6.86259	79.93483
600	6.862611	79.93488
601	6.86261	79.9349
602	6.862609	79.93493
603	6.86262	79.935
604	6.86265	79.93507
605	6.862698	79.93515
606	6.862742	79.93524
607	6.862767	79.9353
608	6.862775	79.93532
609	6.862781	79.93534
610	6.862801	79.93534
611	6.86289	79.93532
612	6.862984	79.93529
613	6.863109	79.9353
614	6.863149	79.93534
615	6.863155	79.93542
616	6.863161	79.93554
617	6.863165	79.93558
618	6.863158	79.9357
619	6.863155	79.93578
620	6.863145	79.9358
621	6.863102	79.93581
622	6.862813	79.93581
623	6.86279	79.93584
624	6.862783	79.93591
625	6.862767	79.93604
626	6.862767	79.93612
627	6.862759	79.9362

No	Latitude	Longitude
628	6.862758	79.93626
629	6.86276	79.93635
630	6.862753	79.93644
631	6.862747	79.93659
632	6.862809	79.93661
633	6.862839	79.93664
634	6.862848	79.93669
635	6.862837	79.93671
636	6.862811	79.93674
637	6.862772	79.93678
638	6.862739	79.9368
639	6.862694	79.93682
640	6.862654	79.93683
641	6.862627	79.93685
642	6.862671	79.93722
643	6.86274	79.93722
644	6.862815	79.93724
645	6.862857	79.93727
646	6.862885	79.93732
647	6.862974	79.93734
648	6.86295	79.93747
649	6.863	79.93749
650	6.86304	79.9375
651	6.863123	79.93753
652	6.863182	79.93755
653	6.863263	79.93762
654	6.863346	79.93772
655	6.863383	79.93776
656	6.863445	79.93788
657	6.863441	79.93802
658	6.863414	79.93811
659	6.863372	79.9382
660	6.863289	79.93837
661	6.863226	79.93848
662	6.863028	79.93873
663	6.86294	79.93886
664	6.862905	79.93891
665	6.862878	79.93896
666	6.862853	79.93902
667	6.862845	79.93905
668	6.862846	79.93908
669	6.86286	79.93909
670	6.862905	79.93912
671	6.862946	79.93915
672	6.863005	79.93922

No	Latitude	Longitude
673	6.863069	79.93934
674	6.863104	79.93944
675	6.863145	79.93961
676	6.863173	79.9398
677	6.863198	79.93996
678	6.863236	79.94018
679	6.863248	79.9403
680	6.863262	79.94034
681	6.863307	79.94038
682	6.863356	79.94047
683	6.863361	79.9406
684	6.854528	79.94093
685	6.854526	79.94091
686	6.854527	79.94085
687	6.854522	79.94079
688	6.854512	79.94074
689	6.854498	79.94066
690	6.854494	79.94055
691	6.854508	79.94042
692	6.854523	79.94036
693	6.854513	79.9403
694	6.854506	79.94022
695	6.854485	79.94005
696	6.854435	79.93984
697	6.854404	79.93969
698	6.854375	79.93953
699	6.854342	79.93936
700	6.85428	79.93915
701	6.854233	79.93895
702	6.854204	79.93887
703	6.85418	79.93869
704	6.854076	79.93872
705	6.854008	79.93868
706	6.85399	79.93866
707	6.853955	79.93866
708	6.853858	79.93854
709	6.853798	79.93858
710	6.853796	79.93858
711	6.853487	79.93878
712	6.853363	79.93861
713	6.853197	79.93876
714	6.852924	79.93901
715	6.852992	79.93911
716	6.852898	79.93918
717	6.852891	79.93919

No	Latitude	Longitude
718	6.852888	79.93921
719	6.852996	79.93926
720	6.853113	79.93938
721	6.853196	79.93948
722	6.853227	79.93958
723	6.853222	79.93968
724	6.853237	79.93975
725	6.853279	79.93988
726	6.853315	79.93998
727	6.85335	79.94012
728	6.853376	79.94021
729	6.853396	79.94027
730	6.853419	79.94032
731	6.853435	79.94035
732	6.853442	79.94039
733	6.853418	79.94044
734	6.853376	79.9405
735	6.853325	79.94055
736	6.853268	79.94061
737	6.853187	79.94068
738	6.853147	79.94072
739	6.853093	79.94081
740	6.853092	79.94081
741	6.85305	79.94088
742	6.853038	79.94093
743	6.853044	79.94097
744	6.853333	79.94095
745	6.853661	79.94092
746	6.853865	79.94091
747	6.853866	79.94103
748	6.853866	79.94114
749	6.853951	79.94116
750	6.854079	79.94118
751	6.854284	79.9412
752	6.854347	79.94121
753	6.854449	79.94123
754	6.85447	79.94118
755	6.854513	79.94099
756	6.854521	79.94097
757	6.854526	79.94095
758	6.854528	79.94093

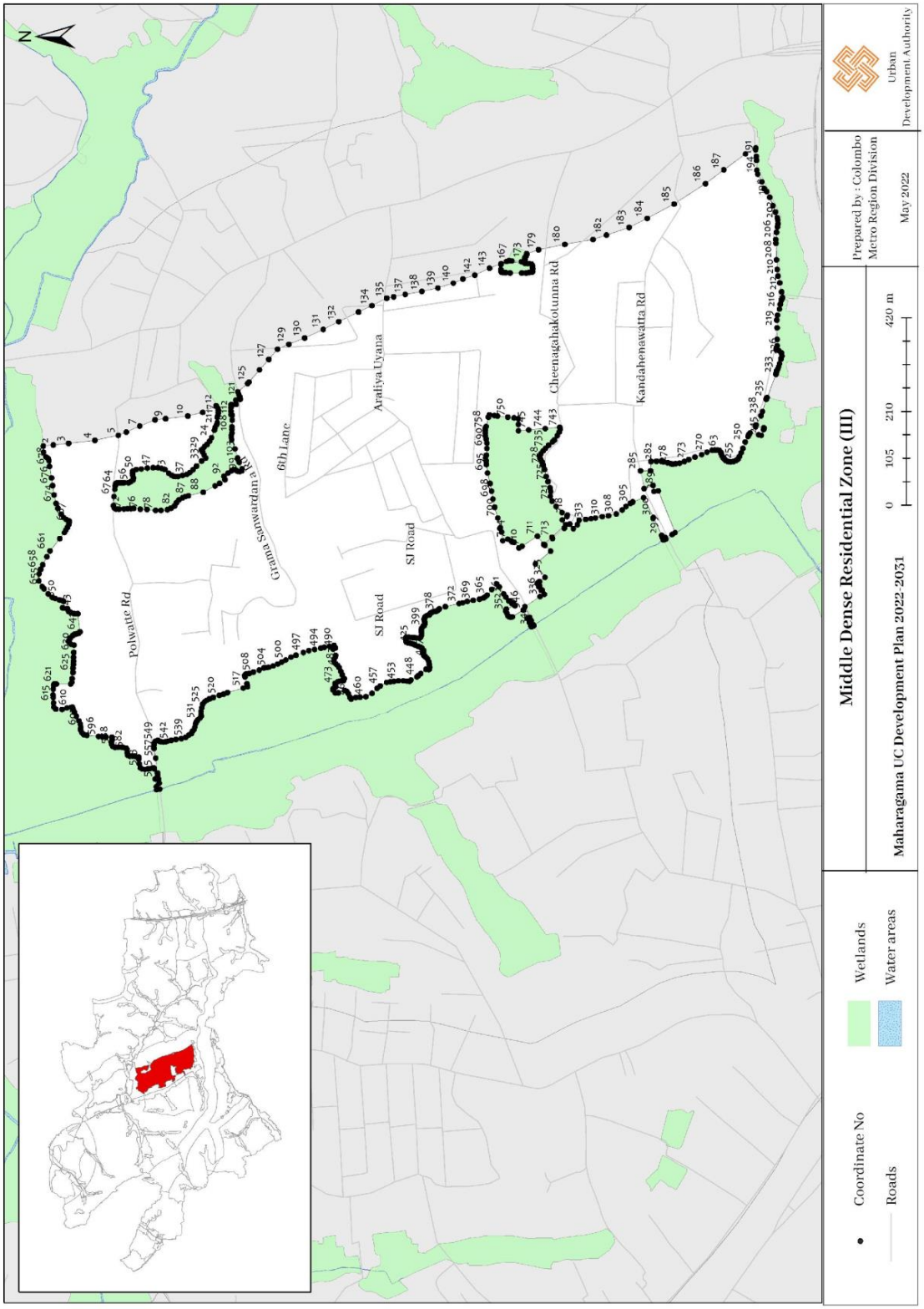
Middle Dense Residential Zone (III)
Maharagama UC Development Plan 2022-2031
Prepared by : Colombo Metro Region Division
May 2022
Urban Development Authority
0 105 210 420 m
Coordinate No
Roads
Wetlands
Water areas
Polwatte Rd
Grama Sanwardana Rd
6th Lane
Araliya Uyana
SJ Road
Cheenagahakotunna Rd
Kandahenawatta Rd

Middle Dense Residential Zone IV (Polwatta Road – towards Pathiragoda)

Middle Dense Residential Zone IV (Polwatta Road – towards Pathiragoda)		
North	:	Polwatta Road
East	:	Western boundary of the wetland located up to the water source at Thalapathpitiya Junction
South	:	The boundary located towards north at a distance of 100 m. from the centre line of Temple Road
West	:	The boundary located towards east at a distance of 100 m. from the centre line of the Pamunuwa Road.

No	Latitude	Longitude
1	6.860841	79.93113
2	6.8608	79.93144
3	6.860829	79.93172
4	6.860947	79.93202
5	6.860971	79.93225
6	6.860965	79.93255
7	6.860969	79.93282
8	6.860896	79.93283
9	6.860694	79.93283
10	6.860681	79.93279
11	6.860665	79.93274
12	6.860639	79.93272
13	6.860632	79.93266
14	6.86057	79.93263
15	6.86055	79.93262
16	6.860435	79.93262
17	6.86035	79.93263
18	6.860288	79.93264
19	6.860179	79.93267
20	6.860134	79.93276
21	6.860046	79.93281
22	6.85997	79.93285
23	6.859883	79.93288
24	6.85976	79.93293
25	6.859695	79.93295
26	6.859633	79.93296
27	6.859569	79.93297
28	6.859499	79.93296
29	6.859441	79.93295
30	6.859375	79.93293
31	6.859304	79.93292
32	6.859172	79.93289

No	Latitude	Longitude
33	6.859049	79.93288
34	6.858912	79.93289
35	6.858872	79.93291
36	6.858838	79.93292
37	6.858806	79.93294
38	6.858778	79.93296
39	6.858765	79.93298
40	6.858755	79.93301
41	6.858749	79.93303
42	6.858746	79.93305
43	6.858747	79.93308
44	6.8587	79.93313
45	6.858602	79.93315
46	6.858564	79.93316
47	6.858523	79.93319
48	6.858491	79.93322
49	6.858472	79.93327
50	6.85842	79.93335
51	6.858387	79.93339
52	6.85838	79.93345
53	6.858421	79.93347
54	6.858467	79.93347
55	6.858508	79.93349
56	6.858506	79.93354
57	6.858483	79.93358
58	6.858443	79.93362
59	6.858406	79.93365
60	6.858402	79.93365
61	6.858364	79.93367
62	6.858334	79.9337
63	6.858358	79.93376
64	6.858401	79.93378

No	Latitude	Longitude
65	6.85842	79.93382
66	6.858419	79.93387
67	6.858364	79.93392
68	6.858313	79.93395
69	6.858242	79.93396
70	6.858209	79.93394
71	6.85818	79.93387
72	6.858147	79.93387
73	6.858081	79.9339
74	6.858004	79.93393
75	6.857914	79.93397
76	6.85786	79.934
77	6.857794	79.93402
78	6.857703	79.93404
79	6.857606	79.93409
80	6.857512	79.93413
81	6.857393	79.93417
82	6.85729	79.93416
83	6.857191	79.93413
84	6.857115	79.9341
85	6.857028	79.93404
86	6.85697	79.93396
87	6.85693	79.93388
88	6.856894	79.93382
89	6.856839	79.93373
90	6.856816	79.93367
91	6.856779	79.93358
92	6.856743	79.93354
93	6.856713	79.93353
94	6.856688	79.93352
95	6.856646	79.93353
96	6.856606	79.93353

No	Latitude	Longitude
97	6.856546	79.93354
98	6.856492	79.93355
99	6.856435	79.93355
100	6.85635	79.93354
101	6.856272	79.93352
102	6.856164	79.93347
103	6.856106	79.93343
104	6.85608	79.93338
105	6.856063	79.93337
106	6.856037	79.93336
107	6.856	79.93335
108	6.855908	79.93338
109	6.855804	79.9334
110	6.855597	79.93347
111	6.855554	79.93349
112	6.855544	79.9335
113	6.855544	79.93353
114	6.855571	79.93359
115	6.855575	79.93363
116	6.855559	79.93366
117	6.85552	79.93368
118	6.85549	79.9337
119	6.85547	79.93371
120	6.855458	79.93372
121	6.855458	79.93374
122	6.855478	79.93375
123	6.85552	79.9338
124	6.855588	79.93386
125	6.855648	79.93393
126	6.855777	79.93409
127	6.855895	79.93419
128	6.855924	79.93423
129	6.855934	79.93429
130	6.855942	79.93436
131	6.855905	79.93441
132	6.855802	79.93444
133	6.855598	79.93456
134	6.855497	79.93463
135	6.855445	79.93466
136	6.855239	79.93475
137	6.854946	79.93491
138	6.854857	79.93494
139	6.854809	79.93496
140	6.854774	79.935
141	6.854765	79.93505
142	6.854769	79.9351
143	6.85477	79.93512
144	6.854827	79.93513
145	6.854852	79.93515
146	6.854862	79.93518
147	6.854865	79.93522
148	6.854499	79.93548
149	6.854396	79.93555
150	6.854342	79.93565
151	6.854243	79.93574
152	6.854176	79.93581
153	6.854115	79.93585
154	6.854021	79.93587
155	6.853904	79.93588
156	6.85376	79.93585
157	6.853704	79.93585
158	6.853534	79.93586
159	6.853424	79.93587
160	6.853312	79.9359
161	6.853195	79.93594
162	6.853132	79.93598
163	6.853047	79.93607
164	6.853003	79.93611
165	6.852887	79.93624
166	6.852746	79.93639
167	6.852602	79.93647
168	6.852533	79.93648
169	6.852458	79.93653
170	6.852365	79.93659
171	6.852453	79.93671
172	6.852446	79.93676
173	6.852423	79.93679
174	6.852363	79.93681
175	6.852317	79.93681
176	6.852223	79.93672
177	6.852205	79.93671
178	6.852123	79.93675
179	6.852071	79.9368
180	6.851975	79.93689
181	6.851892	79.937
182	6.85182	79.93709
183	6.851737	79.93718
184	6.851603	79.93728
185	6.851481	79.93737
186	6.851445	79.93743
187	6.851374	79.93749
188	6.851332	79.93751
189	6.851216	79.93759
190	6.851078	79.93766
191	6.850861	79.93776
192	6.850763	79.9378
193	6.850658	79.93783
194	6.850628	79.93787
195	6.850615	79.93791
196	6.850646	79.93798
197	6.850632	79.93802
198	6.850643	79.93807
199	6.850607	79.9381
200	6.850548	79.93814
201	6.850494	79.93817
202	6.850433	79.93822
203	6.850386	79.93826
204	6.850344	79.93829
205	6.850235	79.93809
206	6.850117	79.93788
207	6.849981	79.93765
208	6.850046	79.93755
209	6.850098	79.93744
210	6.850149	79.93728
211	6.850164	79.93704
212	6.8501	79.93676
213	6.849983	79.93647
214	6.849843	79.93614
215	6.84986	79.93603
216	6.849864	79.93574
217	6.849829	79.93545
218	6.849765	79.93507
219	6.84971	79.93456
220	6.849667	79.93413
221	6.849643	79.93381
222	6.849618	79.93343
223	6.849607	79.93327
224	6.849587	79.93307
225	6.849542	79.93284
226	6.849472	79.93249
227	6.849426	79.93225
228	6.849364	79.93194
229	6.849311	79.93167
230	6.84923	79.93126
231	6.849154	79.93096
232	6.849088	79.93083
233	6.848969	79.93064
234	6.848938	79.93053
235	6.848847	79.93019
236	6.848746	79.92983
237	6.848726	79.92975
238	6.848891	79.92986
239	6.849083	79.92993
240	6.849399	79.93
241	6.849631	79.93002
242	6.849894	79.93001
243	6.8504	79.92997
244	6.850751	79.92989
245	6.851057	79.92977
246	6.851262	79.92966
247	6.851625	79.92944
248	6.851824	79.92933
249	6.852302	79.92916
250	6.852739	79.92899
251	6.853058	79.92883
252	6.853417	79.92863
253	6.853475	79.9286
254	6.853626	79.92856
255	6.853893	79.92862
256	6.85427	79.92869
257	6.854623	79.92876
258	6.854863	79.92881
259	6.85509	79.92887
260	6.85537	79.92895
261	6.855655	79.92901
262	6.856015	79.92903
263	6.856428	79.92903
264	6.856591	79.92902
265	6.856806	79.92901
266	6.856925	79.929
267	6.857153	79.92912

No	Latitude	Longitude
268	6.857383	79.92919
269	6.857669	79.92927
270	6.857921	79.92931
271	6.858147	79.92933
272	6.85839	79.92936
273	6.858694	79.92939
274	6.85906	79.92944
275	6.859501	79.92949
276	6.859887	79.92954
277	6.860303	79.92959
278	6.860782	79.92965
279	6.861031	79.92968
280	6.861317	79.92972
281	6.861489	79.92974
282	6.861472	79.92978
283	6.861177	79.93029
284	6.860941	79.93074
285	6.860841	79.93113
286	6.85865	79.92956
287	6.858421	79.92956
288	6.858425	79.9297
289	6.858368	79.92971
290	6.858335	79.92972
291	6.858311	79.92971
292	6.858291	79.9297
293	6.858285	79.92967
294	6.858275	79.92967
295	6.85817	79.92969
296	6.85807	79.92972
297	6.858006	79.92973
298	6.857995	79.92974
299	6.857988	79.92977
300	6.85799	79.92981
301	6.857999	79.92989
302	6.858008	79.92996
303	6.85801	79.92999
304	6.857997	79.93001
305	6.857925	79.93002
306	6.857858	79.93003
307	6.857802	79.93004
308	6.857763	79.93004
309	6.857754	79.92984
310	6.85771	79.92982
311	6.85766	79.92982
312	6.85764	79.92982
313	6.857609	79.92982
314	6.857596	79.92984
315	6.857575	79.92986
316	6.857523	79.92985
317	6.8575	79.92984
318	6.857489	79.92981
319	6.857471	79.92978
320	6.857415	79.92977
321	6.857371	79.92976
322	6.857321	79.92975
323	6.857145	79.92972
324	6.857072	79.92969

No	Latitude	Longitude
325	6.857019	79.92967
326	6.856947	79.92964
327	6.856877	79.92962
328	6.856728	79.9296
329	6.856665	79.92958
330	6.856614	79.92958
331	6.856583	79.9296
332	6.856525	79.92959
333	6.856517	79.92963
334	6.856494	79.92965
335	6.85647	79.92965
336	6.85645	79.92965
337	6.856441	79.92968
338	6.856441	79.92974
339	6.856436	79.92991
340	6.856354	79.9299
341	6.856336	79.9299
342	6.856258	79.92991
343	6.85625	79.93006
344	6.856246	79.93013
345	6.856282	79.93014
346	6.856276	79.93017
347	6.856329	79.93018
348	6.856346	79.93017
349	6.85636	79.93017
350	6.856395	79.93018
351	6.856421	79.93019
352	6.856454	79.9302
353	6.856538	79.93022
354	6.856692	79.93022
355	6.85679	79.93023
356	6.856867	79.93023
357	6.856948	79.93023
358	6.857256	79.93027
359	6.857283	79.93029
360	6.857281	79.93031
361	6.857346	79.93031
362	6.857439	79.9303
363	6.857515	79.9303
364	6.857515	79.93042
365	6.857696	79.93038
366	6.857929	79.93039
367	6.857984	79.93039
368	6.858038	79.93038
369	6.858055	79.93037
370	6.858058	79.93033
371	6.858059	79.93027
372	6.858069	79.93023
373	6.858252	79.93024
374	6.858356	79.93025
375	6.858363	79.93026
376	6.858359	79.93031
377	6.858353	79.93036
378	6.858349	79.93041
379	6.858435	79.93043
380	6.858495	79.93044
381	6.858538	79.93045

No	Latitude	Longitude
382	6.858561	79.93043
383	6.85857	79.93039
384	6.85858	79.93025
385	6.85858	79.93018
386	6.858869	79.93018
387	6.859018	79.93017
388	6.859016	79.93026
389	6.859183	79.93024
390	6.859186	79.93038
391	6.859681	79.93021
392	6.86024	79.93025
393	6.860316	79.92975
394	6.86007	79.92967
395	6.859891	79.92967
396	6.85979	79.92965
397	6.859693	79.92964
398	6.859497	79.92966
399	6.859346	79.92965
400	6.859235	79.92972
401	6.859056	79.92971
402	6.858806	79.92975
403	6.858789	79.92958
404	6.85865	79.92956
405	6.854363	79.93059
406	6.854324	79.93057
407	6.85431	79.93053
408	6.854294	79.9305
409	6.854276	79.93048
410	6.85426	79.93045
411	6.854242	79.93041
412	6.854237	79.93037
413	6.85423	79.9303
414	6.854227	79.93025
415	6.85423	79.9302
416	6.854243	79.93014
417	6.854247	79.93009
418	6.854244	79.93004
419	6.854229	79.93001
420	6.854212	79.92999
421	6.854181	79.92996
422	6.854138	79.92993
423	6.854135	79.92992
424	6.854095	79.92991
425	6.85406	79.9299
426	6.854026	79.92992
427	6.85378	79.93005
428	6.853626	79.93013
429	6.853472	79.9302
430	6.853428	79.93021
431	6.853242	79.93024
432	6.853132	79.93029
433	6.853027	79.93034
434	6.853038	79.93047
435	6.853054	79.9306
436	6.853058	79.93066
437	6.853067	79.93071
438	6.853068	79.93071

No	Latitude	Longitude
439	6.853084	79.93075
440	6.853108	79.93077
441	6.853153	79.93078
442	6.853197	79.93078
443	6.853231	79.93077
444	6.853285	79.93076
445	6.853319	79.93076
446	6.853342	79.93078
447	6.853356	79.93082
448	6.853407	79.93088
449	6.853435	79.93092
450	6.853455	79.93096
451	6.853711	79.93131
452	6.853752	79.93136
453	6.853806	79.93142
454	6.853884	79.93144
455	6.853945	79.93147
456	6.854046	79.93152
457	6.854186	79.93168
458	6.854294	79.93183
459	6.854344	79.93191
460	6.854378	79.93196
461	6.854427	79.93198
462	6.854521	79.932
463	6.854584	79.93205
464	6.854646	79.93213

No	Latitude	Longitude
465	6.85468	79.93227
466	6.854677	79.93235
467	6.854672	79.9324
468	6.854689	79.93251
469	6.854736	79.93259
470	6.854807	79.93264
471	6.854879	79.93266
472	6.854977	79.93271
473	6.855062	79.93285
474	6.855106	79.93297
475	6.855138	79.93306
476	6.855181	79.93317
477	6.85525	79.93329
478	6.855307	79.93337
479	6.85538	79.93338
480	6.855488	79.93339
481	6.855527	79.93343
482	6.855939	79.93331
483	6.85594	79.93331
484	6.855942	79.93331
485	6.856056	79.93329
486	6.85607	79.93327
487	6.85608	79.93325
488	6.856078	79.93323
489	6.856056	79.93319
490	6.855987	79.93314

No	Latitude	Longitude
491	6.855915	79.93311
492	6.855841	79.93308
493	6.855813	79.93304
494	6.855788	79.93301
495	6.855728	79.93288
496	6.855667	79.93274
497	6.855608	79.9326
498	6.855524	79.93242
499	6.855478	79.93234
500	6.85542	79.93236
501	6.855354	79.93223
502	6.855261	79.93209
503	6.855194	79.932
504	6.855111	79.93191
505	6.855044	79.93184
506	6.854967	79.93171
507	6.854936	79.93164
508	6.854882	79.93148
509	6.854823	79.93133
510	6.854694	79.93104
511	6.854597	79.93092
512	6.854527	79.93082
513	6.854457	79.93074
514	6.854363	79.93059

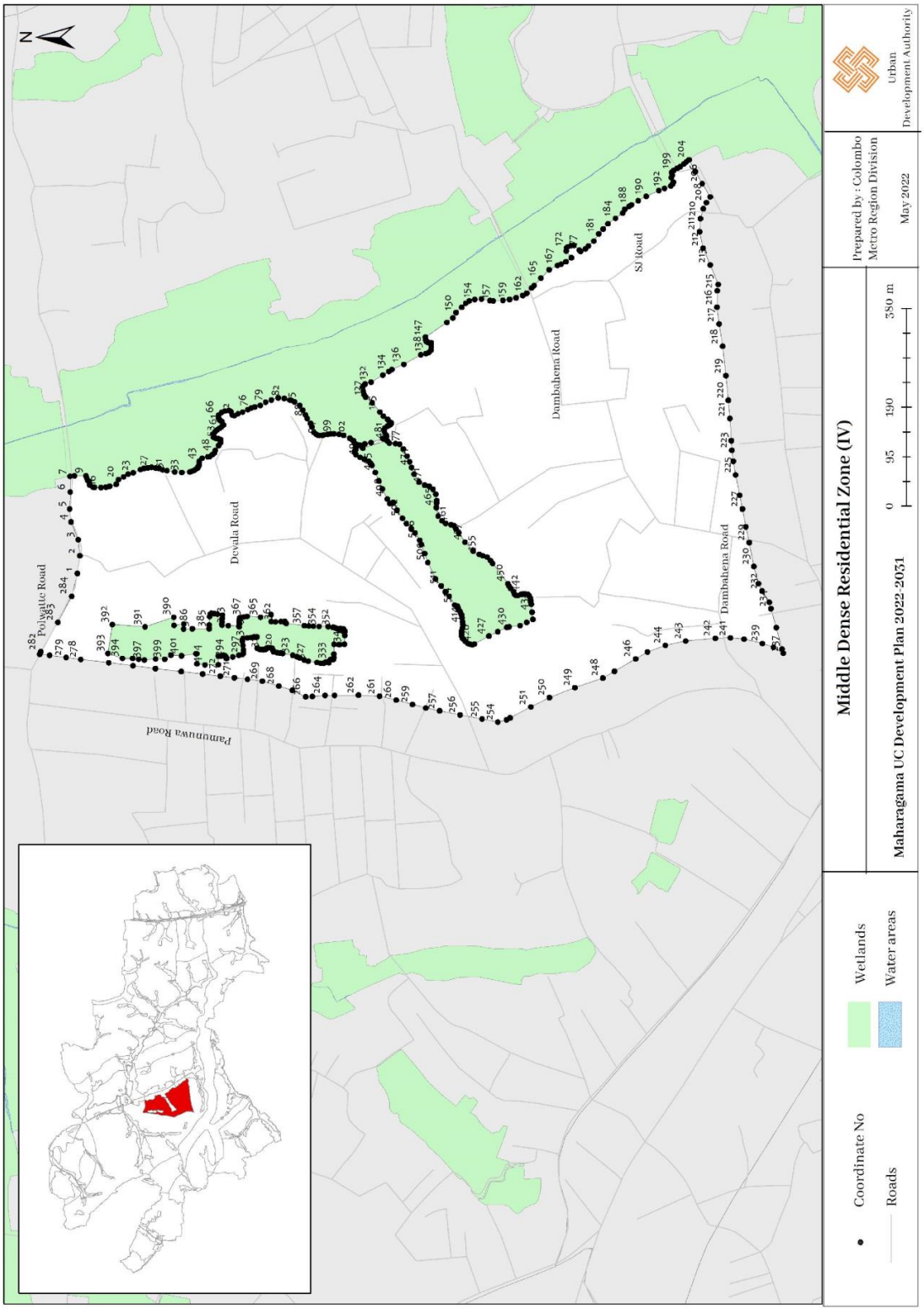
Middle Dense Residential Zone (IV)
Maharagama UC Development Plan 2022-2031
Prepared by : Colombo Metro Region Division
May 2022
Urban Development Authority
0 95 190 380 m
Coordinate No
Roads
Wetlands
Water areas
Polwatte Road
Devala Road
Dambahena Road
SJ Road
Pamunuwa Road

Middle Dense Residential Zone V (Devala Road – near Pannipitiya Weera Mawatha Road)

Middle Dense Residential Zone V (Devala Road – near Pannipitiya Weera Mawatha Road)		
North	:	Kalalgoda Wetland
East	:	Kalalgoda Wetland
South	:	Kalalgoda Wetland
West	:	The boundary located towards east at a distance of 200 m. from the centre line of Kottawa – Borella Road

No	Latitude	Longitude
1	6.858058	79.95045
2	6.857992	79.95045
3	6.857974	79.95045
4	6.857849	79.95044
5	6.857648	79.9504
6	6.857644	79.9504
7	6.857642	79.9504
8	6.85764	79.9504
9	6.857639	79.9504
10	6.857624	79.95039
11	6.857476	79.9503
12	6.857474	79.9503
13	6.857472	79.95029
14	6.857349	79.95017
15	6.857263	79.95008
16	6.857152	79.94997
17	6.857047	79.94988
18	6.856916	79.94978
19	6.85682	79.94969
20	6.856771	79.94963
21	6.85673	79.94958
22	6.856692	79.94953
23	6.856668	79.94949
24	6.856636	79.94947
25	6.856617	79.94946

No	Latitude	Longitude
26	6.856507	79.94935
27	6.8565	79.94933
28	6.856453	79.94928
29	6.856412	79.94924
30	6.856369	79.94921
31	6.856333	79.94917
32	6.856296	79.94913
33	6.856272	79.94906
34	6.856261	79.949
35	6.856252	79.94893
36	6.856243	79.94886
37	6.856235	79.94881
38	6.856233	79.94878
39	6.856212	79.94872
40	6.856191	79.94868
41	6.856174	79.94866
42	6.856163	79.94863
43	6.856141	79.94862
44	6.856116	79.94862
45	6.856073	79.94864
46	6.85605	79.94866
47	6.856033	79.94866
48	6.856009	79.94866
49	6.855989	79.94865
50	6.855901	79.9485

No	Latitude	Longitude
51	6.855852	79.94843
52	6.855825	79.94839
53	6.85581	79.94834
54	6.855802	79.9483
55	6.855811	79.94827
56	6.855857	79.94825
57	6.855902	79.94824
58	6.855923	79.94823
59	6.855937	79.94822
60	6.855949	79.94821
61	6.855967	79.9482
62	6.855974	79.94819
63	6.855943	79.94805
64	6.855973	79.94801
65	6.856029	79.94789
66	6.856138	79.94793
67	6.85626	79.94771
68	6.856161	79.94736
69	6.856163	79.94736
70	6.856525	79.94723
71	6.856799	79.94717
72	6.857397	79.94705
73	6.857847	79.9469
74	6.858255	79.9467
75	6.858715	79.94648

No	Latitude	Longitude
76	6.859188	79.94625
77	6.859543	79.94608
78	6.860089	79.94585
79	6.860319	79.94574
80	6.860855	79.94541
81	6.861131	79.94518
82	6.861359	79.94492
83	6.861552	79.94469
84	6.861818	79.94466
85	6.862143	79.94457
86	6.862366	79.9445
87	6.862526	79.94448
88	6.862516	79.9445
89	6.862476	79.94455
90	6.862428	79.94461
91	6.862368	79.94469
92	6.862317	79.94477
93	6.862218	79.94491
94	6.862095	79.94505
95	6.862044	79.9451
96	6.861985	79.94516
97	6.861953	79.94519
98	6.861907	79.94521
99	6.861881	79.94522
100	6.86185	79.94524
101	6.861827	79.94526
102	6.861706	79.94553
103	6.861699	79.94556
104	6.861698	79.94559
105	6.861703	79.94564
106	6.861697	79.94569
107	6.861678	79.94573
108	6.861616	79.94587
109	6.861601	79.94588
110	6.861577	79.94589
111	6.861551	79.9459
112	6.861538	79.94591
113	6.861523	79.94593
114	6.861514	79.94595
115	6.861507	79.94598
116	6.861491	79.94613
117	6.861471	79.94627
118	6.861463	79.9463
119	6.861445	79.94632
120	6.861424	79.94634
121	6.861381	79.94635
122	6.861302	79.94636
123	6.861266	79.94637
124	6.861249	79.94638
125	6.861246	79.9464
126	6.86126	79.94642
127	6.861299	79.94648
128	6.861316	79.94653
129	6.861368	79.94666
130	6.861402	79.94675
131	6.861428	79.94679
132	6.861498	79.94683
133	6.861513	79.94685
134	6.861526	79.94687
135	6.861546	79.94697
136	6.861552	79.94703
137	6.861543	79.94708
138	6.861518	79.94716
139	6.861439	79.94736
140	6.861423	79.94738
141	6.861404	79.9474
142	6.861323	79.94746
143	6.861296	79.94748
144	6.86125	79.94752
145	6.861213	79.94758
146	6.861199	79.9476
147	6.861191	79.94763
148	6.861195	79.94765
149	6.861209	79.94767
150	6.861227	79.94767
151	6.861272	79.94768
152	6.86132	79.94768
153	6.861339	79.94769
154	6.861347	79.9477
155	6.861355	79.94772
156	6.861355	79.94776
157	6.861346	79.9478
158	6.861328	79.94783
159	6.861292	79.94787
160	6.861245	79.9479
161	6.861199	79.94792
162	6.86115	79.94793
163	6.861118	79.94794
164	6.861095	79.94797
165	6.861084	79.94799
166	6.86108	79.94802
167	6.861085	79.94808
168	6.861085	79.9481
169	6.86108	79.94812
170	6.861065	79.94813
171	6.861023	79.94814
172	6.860971	79.94815
173	6.860933	79.94815
174	6.860898	79.94815
175	6.860849	79.94815
176	6.860802	79.94815
177	6.860743	79.94817
178	6.860704	79.9482
179	6.860681	79.94822
180	6.860654	79.94825
181	6.860626	79.94831
182	6.860579	79.94835
183	6.860514	79.94839
184	6.860485	79.94841
185	6.860302	79.94841
186	6.860149	79.94851
187	6.859983	79.94865
188	6.859848	79.94879
189	6.859847	79.94879
190	6.859746	79.94897
191	6.859627	79.9489
192	6.859562	79.94886
193	6.85952	79.94885
194	6.859482	79.94885
195	6.859451	79.94885
196	6.859405	79.94887
197	6.859368	79.94892
198	6.85933	79.94897
199	6.859291	79.94904
200	6.859152	79.94937
201	6.859106	79.94944
202	6.858935	79.9497
203	6.858811	79.94987
204	6.858767	79.94993

No	Latitude	Longitude
205	6.858749	79.94995
206	6.858741	79.94996
207	6.85855	79.95012
208	6.858539	79.95013
209	6.858528	79.95014
210	6.858517	79.95015
211	6.85851	79.95016
212	6.858503	79.95018
213	6.858503	79.95019

No	Latitude	Longitude
214	6.858497	79.95019
215	6.858487	79.9502
216	6.85848	79.9502
217	6.858394	79.95027
218	6.858387	79.95028
219	6.85838	79.95028
220	6.85838	79.95028
221	6.858379	79.95028
222	6.858346	79.9503

No	Latitude	Longitude
223	6.858309	79.95031
224	6.858266	79.95034
225	6.858196	79.95036
226	6.858127	79.9504
227	6.85808	79.95042
228	6.858069	79.95043
229	6.858058	79.95045

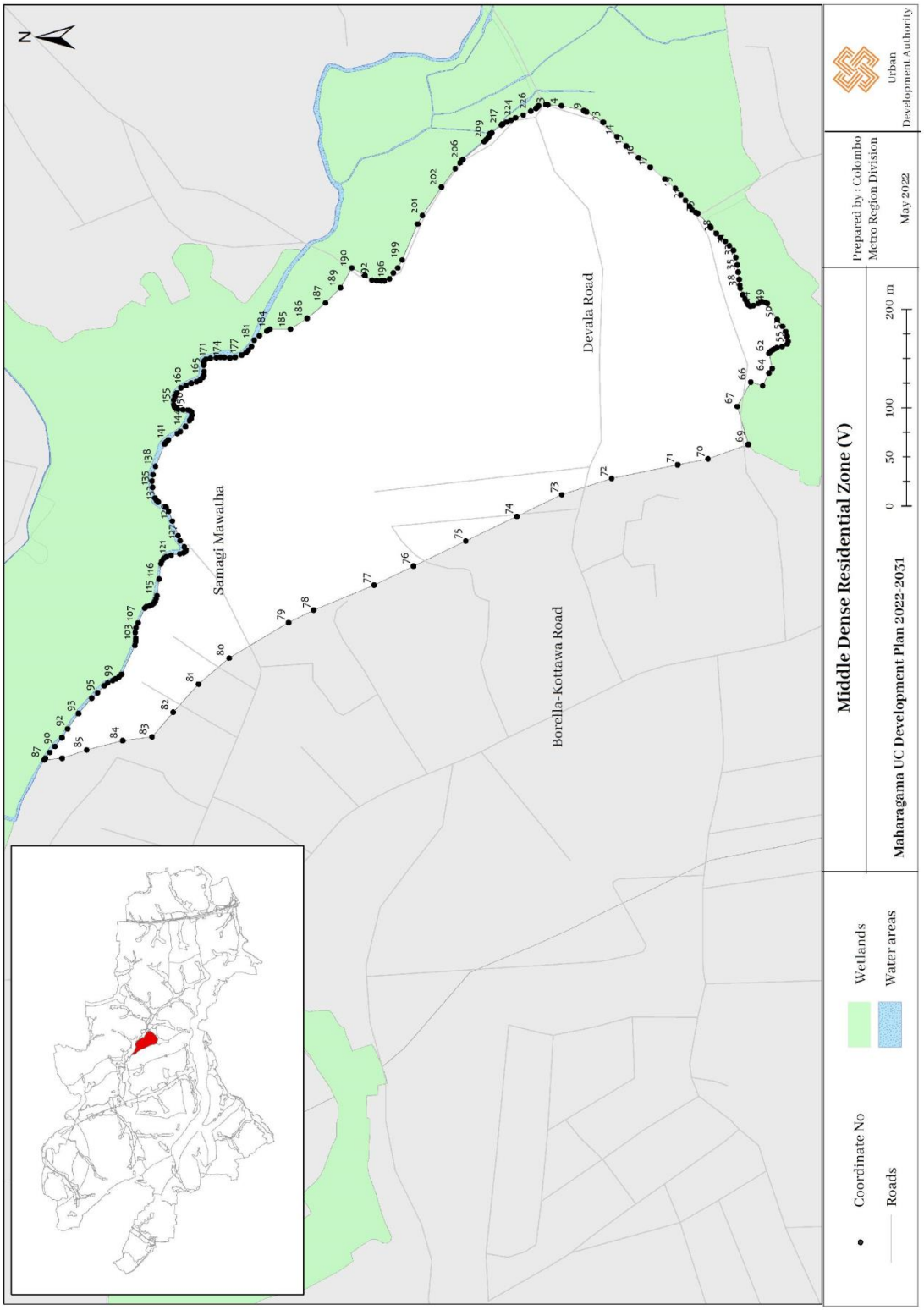
N
Devala Road
Samagi Mawatha
Borella-Kottawa Road
Middle Dense Residential Zone (V)
Maharagama UC Development Plan 2022-2031
0 50 100 200 m
Prepared by : Colombo Metro Region Division
May 2022
Urban Development Authority
Coordinate No
Roads
Wetlands
Water areas

Middle Dense Residential Zone VI (Part near Maharagama railway line)

Middle Dense Residential Zone VI (Part near Maharagama railway line)		
North	:	From the paddy fields on both sides of the Pannipitiya – Malabe Road up to Bogahawatta paddy field and thence towards north along the Rukmale paddy field boundary, thence 100 m. towards north from the intersection point of Balika Niwasa Road and Liyanagoda Road.
East	:	The boundary located towards west at a distance of 100 m. from the centre line of Kottawa – Malabe Road
South	:	Travel along the Railway Lane towards east, thence the boundary located towards north at a distance of 100 m. from the centre line of Kottawa – Athurugiriya Road.
West	:	The boundary located towards south at a distance of 200 m. from the centre line of Pamunuwa Road.

No.	Latitude	Longitude
1	6.856097	79.95185
2	6.855921	79.95193
3	6.855814	79.95196
4	6.855752	79.95198
5	6.85569	79.95197
6	6.855628	79.95197
7	6.855566	79.95195
8	6.855487	79.95194
9	6.8554	79.95193
10	6.855297	79.95192
11	6.855203	79.95191
12	6.855117	79.95191
13	6.85506	79.95191
14	6.855059	79.95191
15	6.854996	79.95193
16	6.854937	79.95195
17	6.854884	79.95197
18	6.854828	79.95196
19	6.854626	79.95193
20	6.85453	79.95191
21	6.854372	79.95189
22	6.85425	79.95185
23	6.854196	79.95183
24	6.854158	79.95181

No.	Latitude	Longitude
25	6.854136	79.95178
26	6.854104	79.95176
27	6.854057	79.95174
28	6.854043	79.95171
29	6.85396	79.95169
30	6.8538	79.95165
31	6.853711	79.95163
32	6.853633	79.95162
33	6.853578	79.95162
34	6.853524	79.95162
35	6.853489	79.95161
36	6.853394	79.95158
37	6.85334	79.95154
38	6.853219	79.9515
39	6.853149	79.95145
40	6.853065	79.95139
41	6.853019	79.95134
42	6.852979	79.95129
43	6.852927	79.95127
44	6.85284	79.95123
45	6.852759	79.95121
46	6.852689	79.95119
47	6.852633	79.95118
48	6.852591	79.95116

No.	Latitude	Longitude
49	6.852551	79.95114
50	6.852475	79.95111
51	6.852276	79.95101
52	6.852206	79.95097
53	6.852096	79.95093
54	6.852018	79.9509
55	6.851914	79.95088
56	6.851852	79.95085
57	6.851746	79.95083
58	6.851671	79.95081
59	6.851603	79.9508
60	6.851579	79.9508
61	6.851564	79.95082
62	6.851563	79.95085
63	6.851571	79.95095
64	6.851572	79.95105
65	6.851573	79.95111
66	6.851573	79.95119
67	6.851578	79.95127
68	6.851579	79.95131
69	6.851583	79.95135
70	6.8516	79.95138
71	6.851716	79.95141
72	6.851762	79.95144

No.	Latitude	Longitude
73	6.8518	79.95147
74	6.851816	79.95151
75	6.851822	79.95155
76	6.851842	79.95156
77	6.85187	79.95156
78	6.851911	79.95156
79	6.851981	79.95155
80	6.852022	79.95156
81	6.852034	79.95159
82	6.852068	79.95162
83	6.852126	79.95165
84	6.852199	79.95169
85	6.852263	79.95173
86	6.852363	79.95177
87	6.852477	79.95185
88	6.852574	79.95194
89	6.85268	79.9521
90	6.852744	79.95227
91	6.852758	79.95236
92	6.852777	79.95248
93	6.852788	79.95255
94	6.852807	79.9526
95	6.852865	79.95262
96	6.852934	79.95263
97	6.853013	79.95264
98	6.853076	79.95264
99	6.853122	79.95264
100	6.853151	79.95265
101	6.853164	79.95267
102	6.853162	79.9527
103	6.853112	79.95275
104	6.853087	79.95278
105	6.853016	79.95301
106	6.852994	79.95306
107	6.852998	79.9531
108	6.853031	79.95311
109	6.853157	79.95315
110	6.853206	79.95316
111	6.853241	79.95316
112	6.85331	79.95314
113	6.853349	79.95311
114	6.853409	79.9531
115	6.853455	79.95311
116	6.853701	79.95314
117	6.853952	79.95317
118	6.853999	79.9532
119	6.854004	79.95323
120	6.853993	79.95327
121	6.853995	79.9533
122	6.854035	79.95331
123	6.854057	79.95331
124	6.854078	79.95318
125	6.854208	79.95319
126	6.854188	79.95325
127	6.854363	79.95324
128	6.854622	79.95324
129	6.854805	79.95324
130	6.854889	79.95324
131	6.854957	79.95325
132	6.854983	79.95324
133	6.854986	79.9532
134	6.854984	79.95314
135	6.854989	79.95309
136	6.855015	79.95307
137	6.855096	79.95307
138	6.855179	79.95307
139	6.855247	79.95307
140	6.855268	79.95308
141	6.855278	79.95313
142	6.855278	79.95318
143	6.855276	79.95322
144	6.85527	79.95326
145	6.855294	79.95328
146	6.855321	79.95329
147	6.855344	79.95329
148	6.855444	79.95331
149	6.855552	79.95332
150	6.855654	79.95333
151	6.855732	79.95334
152	6.855922	79.95336
153	6.856096	79.95336
154	6.856188	79.95336
155	6.856222	79.95337
156	6.856263	79.9534
157	6.856282	79.95342
158	6.856298	79.95345
159	6.856282	79.95356
160	6.856259	79.95368
161	6.85621	79.95381
162	6.856147	79.95389
163	6.856073	79.95396
164	6.855997	79.95402
165	6.855944	79.95405
166	6.855912	79.9541
167	6.855871	79.95415
168	6.855844	79.9542
169	6.855832	79.95424
170	6.855819	79.95429
171	6.855818	79.95432
172	6.855831	79.95436
173	6.85585	79.9544
174	6.855872	79.95441
175	6.85593	79.95445
176	6.856142	79.9545
177	6.856147	79.95456
178	6.856141	79.95459
179	6.85613	79.9546
180	6.856091	79.95459
181	6.856082	79.9546
182	6.856081	79.95463
183	6.856073	79.95466
184	6.856061	79.9547
185	6.856043	79.95471
186	6.856001	79.95471
187	6.855997	79.95471
188	6.85596	79.9547
189	6.855924	79.9547
190	6.855901	79.9547
191	6.855871	79.9547
192	6.855858	79.95469
193	6.855846	79.95469
194	6.855839	79.9547
195	6.855826	79.95477
196	6.855816	79.95485
197	6.855811	79.95491
198	6.855804	79.95499
199	6.855798	79.95505
200	6.855792	79.95512
201	6.855778	79.95519

No.	Latitude	Longitude
202	6.855765	79.95525
203	6.855755	79.95529
204	6.855728	79.95532
205	6.855692	79.95533
206	6.855665	79.95534
207	6.855633	79.95542
208	6.855602	79.95548
209	6.855581	79.9555
210	6.855526	79.95555
211	6.855508	79.95555
212	6.855479	79.95553
213	6.855457	79.95552
214	6.855435	79.95552
215	6.855409	79.95554
216	6.855369	79.95561
217	6.855291	79.95572
218	6.855242	79.95578
219	6.855155	79.95587
220	6.855097	79.95593
221	6.855041	79.95597
222	6.854991	79.95602
223	6.854943	79.95606
224	6.854901	79.95611
225	6.854853	79.95616
226	6.854832	79.9562
227	6.854804	79.95622
228	6.854768	79.95624
229	6.85474	79.95625
230	6.85471	79.95627
231	6.854681	79.95628
232	6.854658	79.95629
233	6.854624	79.9563
234	6.854588	79.95631
235	6.854557	79.95631
236	6.854505	79.95633
237	6.854459	79.95633
238	6.854401	79.95634
239	6.854365	79.95635
240	6.854323	79.95636
241	6.854283	79.95636
242	6.854246	79.95638
243	6.854244	79.95638
244	6.854207	79.9564
245	6.854193	79.95642
246	6.854174	79.95647
247	6.854164	79.95652
248	6.854141	79.95657
249	6.854113	79.9566
250	6.854078	79.95662
251	6.854015	79.95664
252	6.85396	79.95665
253	6.853875	79.95667
254	6.853822	79.95669
255	6.853784	79.9567
256	6.853741	79.95669
257	6.85374	79.95669
258	6.853678	79.9567
259	6.85363	79.95671
260	6.853589	79.95671
261	6.853549	79.95672
262	6.853544	79.95675
263	6.853516	79.95677
264	6.853468	79.95679
265	6.853438	79.9568
266	6.853407	79.95681
267	6.85337	79.95681
268	6.853327	79.95682
269	6.853264	79.95684
270	6.853237	79.95686
271	6.853216	79.95688
272	6.853226	79.9569
273	6.853234	79.95692
274	6.853228	79.95695
275	6.85321	79.95698
276	6.85317	79.95699
277	6.853125	79.95701
278	6.853089	79.95702
279	6.853049	79.95704
280	6.853016	79.95707
281	6.852987	79.95707
282	6.852944	79.95705
283	6.852929	79.95702
284	6.852935	79.957
285	6.852937	79.95699
286	6.852934	79.95698
287	6.852924	79.95697
288	6.852912	79.95696
289	6.852894	79.95696
290	6.852871	79.95697
291	6.852802	79.95689
292	6.852784	79.95686
293	6.852779	79.95683
294	6.852784	79.95682
295	6.8528	79.9568
296	6.852837	79.95677
297	6.852876	79.95674
298	6.85291	79.95672
299	6.852921	79.9567
300	6.852916	79.95668
301	6.852905	79.95667
302	6.852883	79.95664
303	6.852869	79.9566
304	6.852859	79.95657
305	6.852836	79.95656
306	6.852752	79.95659
307	6.852739	79.95661
308	6.852719	79.95664
309	6.852678	79.95667
310	6.852654	79.95667
311	6.852633	79.95664
312	6.852625	79.95662
313	6.852615	79.95658
314	6.852598	79.95657
315	6.852585	79.95653
316	6.852584	79.95653
317	6.852584	79.95652
318	6.852584	79.95652
319	6.852586	79.95651
320	6.852588	79.95651
321	6.852591	79.95651
322	6.852594	79.9565
323	6.852598	79.9565
324	6.852602	79.9565
325	6.852607	79.9565
326	6.852612	79.95649
327	6.852617	79.95649
328	6.852622	79.95649
329	6.852626	79.95649
330	6.85263	79.95649

No.	Latitude	Longitude
331	6.852634	79.95649
332	6.852637	79.95648
333	6.85264	79.95648
334	6.852642	79.95647
335	6.852643	79.95647
336	6.852643	79.95646
337	6.852642	79.95646
338	6.852641	79.95646
339	6.852645	79.95645
340	6.852648	79.95644
341	6.85265	79.95644
342	6.852651	79.95643
343	6.852651	79.95642
344	6.85265	79.95642
345	6.852648	79.95641
346	6.852645	79.95641
347	6.852641	79.9564
348	6.852636	79.9564
349	6.852631	79.95639
350	6.852625	79.95639
351	6.852612	79.95639
352	6.852598	79.95639
353	6.852585	79.95639
354	6.852573	79.9564
355	6.852562	79.95641
356	6.852555	79.95641
357	6.852547	79.95641
358	6.85254	79.95641
359	6.852532	79.95641
360	6.852524	79.95641
361	6.852516	79.95641
362	6.852509	79.95641
363	6.852507	79.95641
364	6.852504	79.9564
365	6.852501	79.9564
366	6.852497	79.9564
367	6.852494	79.9564
368	6.852489	79.9564
369	6.852485	79.9564
370	6.852481	79.9564
371	6.852475	79.9564
372	6.852469	79.9564
373	6.852463	79.9564
374	6.852457	79.9564
375	6.852452	79.9564
376	6.852448	79.95641
377	6.852444	79.95641
378	6.852441	79.95642
379	6.852438	79.95642
380	6.852432	79.95643
381	6.852427	79.95644
382	6.852423	79.95645
383	6.852421	79.95646
384	6.852421	79.95647
385	6.852427	79.95654
386	6.852431	79.95657
387	6.852432	79.95659
388	6.852429	79.95661
389	6.852425	79.95663
390	6.852423	79.95664
391	6.852424	79.95666
392	6.852427	79.95667
393	6.852452	79.95672
394	6.852455	79.95674
395	6.852454	79.95676
396	6.85245	79.95678
397	6.852451	79.95678
398	6.852452	79.95679
399	6.852454	79.95679
400	6.852457	79.95679
401	6.85246	79.9568
402	6.852464	79.9568
403	6.852467	79.9568
404	6.852471	79.9568
405	6.852484	79.95681
406	6.852495	79.95681
407	6.852505	79.95682
408	6.852514	79.95683
409	6.852514	79.95685
410	6.85251	79.95687
411	6.852504	79.95688
412	6.852495	79.9569
413	6.852478	79.95692
414	6.852458	79.95693
415	6.852436	79.95694
416	6.852429	79.95695
417	6.852424	79.95695
418	6.852419	79.95696
419	6.852416	79.95697
420	6.852415	79.95698
421	6.852415	79.95699
422	6.852417	79.957
423	6.852417	79.957
424	6.852417	79.95701
425	6.852419	79.95701
426	6.85242	79.95701
427	6.852423	79.95702
428	6.852426	79.95702
429	6.85243	79.95702
430	6.852433	79.95703
431	6.852445	79.95703
432	6.852456	79.95703
433	6.852468	79.95703
434	6.852532	79.957
435	6.852588	79.95697
436	6.852592	79.95696
437	6.852597	79.95696
438	6.852602	79.95696
439	6.852607	79.95696
440	6.852612	79.95696
441	6.852617	79.95696
442	6.852621	79.95697
443	6.852625	79.95697
444	6.852629	79.95697
445	6.852632	79.95698
446	6.852646	79.95699
447	6.852662	79.95701
448	6.85268	79.95702
449	6.852702	79.95705
450	6.852719	79.95709
451	6.852731	79.95713
452	6.852548	79.95729
453	6.852496	79.95732
454	6.852461	79.95736
455	6.852392	79.9574
456	6.852322	79.95745
457	6.852261	79.95748
458	6.852191	79.95754
459	6.85211	79.95759

No.	Latitude	Longitude
460	6.852026	79.95766
461	6.85198	79.95768
462	6.851911	79.95771
463	6.851848	79.95774
464	6.851764	79.95777
465	6.851692	79.95781
466	6.851631	79.95783
467	6.851565	79.95784
468	6.851442	79.95783
469	6.851355	79.95782
470	6.851291	79.95783
471	6.851191	79.95784
472	6.850999	79.95787
473	6.850732	79.95791
474	6.850582	79.95793
475	6.850482	79.95791
476	6.850433	79.95791
477	6.850371	79.95789
478	6.850297	79.95788
479	6.850224	79.95789
480	6.850115	79.95792
481	6.850052	79.95795
482	6.85004	79.95797
483	6.850032	79.95799
484	6.850018	79.95802
485	6.849996	79.95803
486	6.849966	79.95804
487	6.849937	79.95802
488	6.849888	79.95798
489	6.849859	79.95794
490	6.849844	79.95791
491	6.849814	79.95781
492	6.849811	79.95776
493	6.849804	79.95771
494	6.84978	79.95766
495	6.849746	79.95762
496	6.849698	79.95758
497	6.849652	79.95753
498	6.84961	79.95749
499	6.849546	79.95743
500	6.849481	79.9574
501	6.849431	79.95737
502	6.849396	79.95736
503	6.849353	79.95732
504	6.849322	79.95728
505	6.849294	79.95724
506	6.84923	79.9572
507	6.849193	79.95718
508	6.849185	79.95715
509	6.849088	79.95704
510	6.849029	79.95699
511	6.848992	79.95696
512	6.848956	79.95692
513	6.848905	79.95687
514	6.848867	79.95683
515	6.848826	79.9568
516	6.848771	79.95678
517	6.848728	79.95675
518	6.848694	79.95673
519	6.848658	79.9567
520	6.84859	79.95667
521	6.848552	79.95664
522	6.848476	79.95661
523	6.848428	79.95659
524	6.84839	79.95658
525	6.848314	79.95651
526	6.848279	79.95645
527	6.848259	79.95639
528	6.848227	79.95634
529	6.848167	79.9562
530	6.848112	79.95611
531	6.848096	79.95611
532	6.848063	79.95612
533	6.848028	79.95614
534	6.848012	79.95613
535	6.847994	79.9561
536	6.847916	79.95599
537	6.847836	79.95589
538	6.84783	79.95584
539	6.847845	79.95578
540	6.847847	79.95571
541	6.847815	79.95565
542	6.847774	79.95559
543	6.847745	79.95553
544	6.847703	79.95546
545	6.847654	79.95541
546	6.84759	79.95534
547	6.847516	79.95527
548	6.84747	79.95523
549	6.847428	79.95522
550	6.847369	79.95519
551	6.847282	79.95511
552	6.847187	79.95504
553	6.847054	79.95488
554	6.847007	79.95479
555	6.846998	79.95462
556	6.846798	79.95455
557	6.846668	79.95459
558	6.846636	79.95466
559	6.846627	79.95475
560	6.846642	79.95487
561	6.846709	79.95502
562	6.846765	79.95515
563	6.846842	79.95522
564	6.846948	79.95527
565	6.847128	79.95532
566	6.847194	79.95535
567	6.847231	79.95538
568	6.847222	79.95542
569	6.847221	79.95547
570	6.847289	79.95553
571	6.84736	79.95565
572	6.847414	79.95581
573	6.847443	79.9559
574	6.847498	79.95607
575	6.847561	79.95614
576	6.847609	79.95622
577	6.847637	79.95628
578	6.847635	79.95631
579	6.847641	79.95633
580	6.847669	79.95634
581	6.847706	79.95638
582	6.847717	79.95641
583	6.847738	79.95646
584	6.847762	79.95651
585	6.847807	79.95659
586	6.847882	79.9566
587	6.847919	79.95664
588	6.847925	79.95668

No.	Latitude	Longitude
589	6.847905	79.95671
590	6.847909	79.95674
591	6.847897	79.95679
592	6.847869	79.95682
593	6.847828	79.95682
594	6.847789	79.95681
595	6.847756	79.95678
596	6.847732	79.9568
597	6.84773	79.95683
598	6.847747	79.95686
599	6.847753	79.9569
600	6.847743	79.95694
601	6.847722	79.95697
602	6.847716	79.95703
603	6.847702	79.95708
604	6.847683	79.95713
605	6.847645	79.95717
606	6.84765	79.9572
607	6.847665	79.95725
608	6.847667	79.95728
609	6.847725	79.95733
610	6.847743	79.95735
611	6.847767	79.95738
612	6.847785	79.95739
613	6.847864	79.95737
614	6.847914	79.95735
615	6.847962	79.95733
616	6.848036	79.95732
617	6.848085	79.95735
618	6.848112	79.95738
619	6.84812	79.9574
620	6.848126	79.95743
621	6.848128	79.95746
622	6.848186	79.95748
623	6.848228	79.95749
624	6.848303	79.95751
625	6.848386	79.95741
626	6.848406	79.95739
627	6.848442	79.95739
628	6.848478	79.9574
629	6.848528	79.95741
630	6.848547	79.95743
631	6.848564	79.95744
632	6.848557	79.95746
633	6.848608	79.95751
634	6.848665	79.95753
635	6.848716	79.95756
636	6.848747	79.95756
637	6.848777	79.95757
638	6.848805	79.95761
639	6.848823	79.95764
640	6.848857	79.95766
641	6.848889	79.95766
642	6.848932	79.95763
643	6.848959	79.95761
644	6.848981	79.95764
645	6.849038	79.95758
646	6.849075	79.95753
647	6.849123	79.95753
648	6.849211	79.95754
649	6.849266	79.95754
650	6.849311	79.95757
651	6.849342	79.95759
652	6.849399	79.95758
653	6.849451	79.95758
654	6.849507	79.95761
655	6.849512	79.95762
656	6.849571	79.95767
657	6.849584	79.9577
658	6.84959	79.95774
659	6.849566	79.95777
660	6.849546	79.95778
661	6.849521	79.95781
662	6.849518	79.95781
663	6.849481	79.95786
664	6.849462	79.9579
665	6.849465	79.95794
666	6.849504	79.95799
667	6.849538	79.95804
668	6.849574	79.95811
669	6.849601	79.95816
670	6.849638	79.95819
671	6.849671	79.95825
672	6.84966	79.95829
673	6.849671	79.95832
674	6.849708	79.95833
675	6.849815	79.95833
676	6.849893	79.95833
677	6.849983	79.95831
678	6.850084	79.95829
679	6.850157	79.95828
680	6.850261	79.95825
681	6.850325	79.95823
682	6.850373	79.95819
683	6.850436	79.95817
684	6.850489	79.95815
685	6.85052	79.95815
686	6.850558	79.95817
687	6.850589	79.9582
688	6.850618	79.95822
689	6.850663	79.95823
690	6.850683	79.95824
691	6.85069	79.95825
692	6.850681	79.95827
693	6.850678	79.95829
694	6.850671	79.95832
695	6.850666	79.95836
696	6.850672	79.95839
697	6.850634	79.95843
698	6.85062	79.95847
699	6.850593	79.95853
700	6.85056	79.95857
701	6.850527	79.95859
702	6.850485	79.95863
703	6.850438	79.95866
704	6.85042	79.95869
705	6.850425	79.95871
706	6.850441	79.95872
707	6.850459	79.95874
708	6.85048	79.95878
709	6.850505	79.95885
710	6.850556	79.95891
711	6.850583	79.95895
712	6.850593	79.95898
713	6.850594	79.95902
714	6.850579	79.95906
715	6.850554	79.9591
716	6.850534	79.95913
717	6.850514	79.95914

No.	Latitude	Longitude
718	6.85051	79.95915
719	6.850505	79.95915
720	6.850456	79.95918
721	6.850373	79.95925
722	6.850319	79.95927
723	6.850302	79.95929
724	6.850256	79.95932
725	6.850157	79.9594
726	6.850049	79.95945
727	6.849958	79.95948
728	6.84991	79.95951
729	6.849888	79.95954
730	6.849869	79.95958
731	6.849802	79.95976
732	6.849715	79.95994
733	6.849607	79.96014
734	6.849573	79.96021
735	6.849557	79.96025
736	6.849552	79.96027
737	6.849549	79.96028
738	6.849542	79.96029
739	6.849518	79.9603
740	6.849504	79.96032
741	6.849488	79.96035
742	6.849481	79.96036
743	6.849471	79.96036
744	6.84946	79.96037
745	6.849408	79.96041
746	6.849344	79.96049
747	6.849305	79.96055
748	6.849279	79.9606
749	6.849249	79.96065
750	6.849219	79.9607
751	6.849185	79.96077
752	6.849149	79.96083
753	6.849101	79.96092
754	6.849066	79.96095
755	6.849026	79.96096
756	6.848953	79.96099
757	6.848893	79.96101
758	6.848837	79.96102
759	6.848787	79.96105
760	6.848754	79.96106
761	6.848718	79.96107
762	6.848684	79.96108
763	6.848653	79.96108
764	6.848616	79.96109
765	6.848581	79.96111
766	6.848534	79.96117
767	6.848506	79.9612
768	6.848481	79.96122
769	6.84837	79.96129
770	6.848328	79.9613
771	6.848293	79.9613
772	6.848233	79.96129
773	6.848191	79.96128
774	6.848132	79.9613
775	6.848112	79.9613
776	6.848096	79.96131
777	6.848077	79.96133
778	6.848045	79.96136
779	6.848013	79.96137
780	6.847987	79.96137
781	6.847954	79.96137
782	6.847906	79.96136
783	6.84785	79.96133
784	6.847799	79.96132
785	6.847738	79.96132
786	6.847696	79.96132
787	6.847661	79.96133
788	6.847609	79.96134
789	6.847544	79.96138
790	6.847525	79.96139
791	6.847513	79.96138
792	6.847506	79.96136
793	6.847505	79.96132
794	6.847516	79.96129
795	6.847504	79.96126
796	6.84747	79.96124
797	6.847402	79.96123
798	6.847351	79.96122
799	6.847277	79.9612
800	6.847219	79.96117
801	6.847155	79.96114
802	6.847046	79.96107
803	6.846945	79.96099
804	6.846897	79.96095
805	6.84686	79.96095
806	6.846813	79.96096
807	6.846762	79.96098
808	6.846695	79.96102
809	6.846677	79.96104
810	6.846657	79.96107
811	6.846641	79.96114
812	6.846655	79.96122
813	6.846664	79.96133
814	6.846684	79.96141
815	6.846741	79.9615
816	6.846761	79.96155
817	6.846771	79.96161
818	6.846773	79.96167
819	6.846775	79.96172
820	6.846781	79.96174
821	6.846807	79.96177
822	6.846815	79.96184
823	6.846815	79.96192
824	6.846783	79.96202
825	6.846712	79.96212
826	6.8466	79.96221
827	6.846399	79.9623
828	6.846244	79.9624
829	6.846237	79.9624
830	6.846237	79.96242
831	6.846318	79.96253
832	6.846329	79.96256
833	6.846334	79.96259
834	6.846323	79.96261
835	6.846307	79.96261
836	6.846219	79.96264
837	6.846032	79.96267
838	6.846008	79.96263
839	6.845975	79.96258
840	6.845964	79.96256
841	6.845943	79.96256
842	6.845923	79.96256
843	6.845903	79.96257
844	6.845875	79.96259
845	6.845842	79.96263
846	6.845889	79.96272

No.	Latitude	Longitude
847	6.845719	79.96281
848	6.845615	79.96288
849	6.84555	79.9629
850	6.845501	79.96291
851	6.845411	79.96294
852	6.845356	79.96297
853	6.845312	79.96299
854	6.845271	79.96302
855	6.845203	79.96312
856	6.845175	79.96322
857	6.845109	79.96332
858	6.844987	79.96337
859	6.844869	79.96342
860	6.84472	79.96349
861	6.844578	79.96352
862	6.844451	79.96356
863	6.844366	79.96357
864	6.844298	79.96357
865	6.84424	79.96356
866	6.844182	79.96354
867	6.844135	79.96356
868	6.84409	79.96361
869	6.844005	79.96367
870	6.843934	79.96369
871	6.843912	79.96371
872	6.843913	79.96373
873	6.843928	79.96379
874	6.843953	79.96389
875	6.843957	79.96394
876	6.843953	79.96397
877	6.843994	79.96398
878	6.844045	79.96399
879	6.844108	79.964
880	6.844161	79.96403
881	6.844202	79.9641
882	6.84426	79.96422
883	6.844302	79.96432
884	6.844391	79.96455
885	6.844412	79.96462
886	6.844407	79.96471
887	6.844405	79.9648
888	6.844416	79.96487
889	6.844409	79.96493
890	6.844431	79.96501
891	6.844449	79.96507
892	6.844449	79.96508
893	6.84449	79.96514
894	6.844528	79.9652
895	6.844575	79.96527
896	6.844663	79.96536
897	6.844711	79.96544
898	6.844742	79.96555
899	6.844759	79.96562
900	6.844788	79.96569
901	6.844819	79.96575
902	6.844826	79.96577
903	6.844843	79.96578
904	6.844879	79.96577
905	6.844915	79.96574
906	6.845046	79.96566
907	6.845125	79.9656
908	6.845262	79.96553
909	6.845294	79.96552
910	6.845286	79.9655
911	6.84526	79.96548
912	6.845217	79.96543
913	6.845194	79.96539
914	6.84517	79.96536
915	6.845147	79.96533
916	6.845119	79.9653
917	6.845097	79.96526
918	6.845067	79.9652
919	6.845056	79.96516
920	6.845051	79.96508
921	6.845052	79.96502
922	6.845108	79.965
923	6.845207	79.96499
924	6.845236	79.96499
925	6.845245	79.96498
926	6.845242	79.96494
927	6.845228	79.96489
928	6.845197	79.96481
929	6.84518	79.96478
930	6.84517	79.96474
931	6.845177	79.96466
932	6.845195	79.96459
933	6.845213	79.96455
934	6.845213	79.96447
935	6.845212	79.96441
936	6.845227	79.96428
937	6.845232	79.96425
938	6.845237	79.96423
939	6.845204	79.96421
940	6.845218	79.96418
941	6.845246	79.96418
942	6.845267	79.96408
943	6.845277	79.96403
944	6.845295	79.96397
945	6.845324	79.9639
946	6.845345	79.96384
947	6.845357	79.96381
948	6.845375	79.96378
949	6.845378	79.96374
950	6.845372	79.96368
951	6.845361	79.96365
952	6.845349	79.96363
953	6.845338	79.96358
954	6.845402	79.96346
955	6.845439	79.9634
956	6.845481	79.96336
957	6.845531	79.96333
958	6.845591	79.96333
959	6.845666	79.96332
960	6.845741	79.96332
961	6.845802	79.96331
962	6.845828	79.96329
963	6.845854	79.96326
964	6.845913	79.96323
965	6.845984	79.96319
966	6.846052	79.96315
967	6.846141	79.96313
968	6.84619	79.96313
969	6.846276	79.96311
970	6.846343	79.96307
971	6.846425	79.96303
972	6.846679	79.96295
973	6.846842	79.96291
974	6.846911	79.96289
975	6.846959	79.96289

No.	Latitude	Longitude
976	6.847026	79.96287
977	6.847098	79.96284
978	6.847205	79.96277
979	6.847218	79.96275
980	6.847218	79.96271
981	6.847212	79.96267
982	6.847214	79.96263
983	6.847239	79.9626
984	6.847269	79.96259
985	6.847304	79.96259
986	6.847346	79.9626
987	6.847379	79.96258
988	6.847413	79.96254
989	6.847505	79.96246
990	6.847662	79.96238
991	6.84776	79.96235
992	6.847878	79.96236
993	6.847954	79.96237
994	6.848129	79.96242
995	6.848349	79.96248
996	6.848515	79.96256
997	6.848659	79.96265
998	6.848717	79.9627
999	6.848768	79.96277
1000	6.848822	79.96288
1001	6.848811	79.96303
1002	6.848815	79.96319
1003	6.848832	79.96329
1004	6.848835	79.96336
1005	6.848876	79.96336
1006	6.848959	79.96337
1007	6.848996	79.96341
1008	6.849024	79.96349
1009	6.849038	79.96359
1010	6.849039	79.96367
1011	6.849072	79.96365
1012	6.849139	79.96362
1013	6.84921	79.96359
1014	6.849625	79.96339
1015	6.849585	79.96328
1016	6.849552	79.96321
1017	6.849517	79.96319
1018	6.849501	79.96317
1019	6.849468	79.96307
1020	6.849383	79.9628
1021	6.84937	79.9627
1022	6.84937	79.96255
1023	6.849411	79.96243
1024	6.849463	79.96227
1025	6.849466	79.96216
1026	6.849471	79.96206
1027	6.849461	79.96196
1028	6.849454	79.96191
1029	6.849421	79.96186
1030	6.849386	79.96183
1031	6.849339	79.96177
1032	6.849295	79.96169
1033	6.849281	79.96164
1034	6.849281	79.96158
1035	6.849296	79.96154
1036	6.849325	79.9615
1037	6.849367	79.96148
1038	6.849408	79.96146
1039	6.849442	79.96144
1040	6.849491	79.96141
1041	6.849535	79.96137
1042	6.849595	79.96131
1043	6.849635	79.96128
1044	6.849672	79.96124
1045	6.849703	79.96117
1046	6.849732	79.96106
1047	6.849788	79.96093
1048	6.849789	79.96092
1049	6.849785	79.9609
1050	6.849692	79.96058
1051	6.849588	79.9603
1052	6.84958	79.96027
1053	6.849583	79.96025
1054	6.849697	79.96003
1055	6.849743	79.95994
1056	6.849824	79.95977
1057	6.849888	79.9596
1058	6.849907	79.95957
1059	6.849927	79.95954
1060	6.84996	79.95951
1061	6.850048	79.95947
1062	6.850121	79.95944
1063	6.850174	79.95942
1064	6.85024	79.95937
1065	6.850266	79.95935
1066	6.850281	79.95933
1067	6.850309	79.9593
1068	6.850328	79.95929
1069	6.850387	79.95927
1070	6.850389	79.95927
1071	6.85043	79.95934
1072	6.850495	79.95944
1073	6.850543	79.95952
1074	6.850677	79.95975
1075	6.850725	79.95985
1076	6.850771	79.95995
1077	6.85079	79.95999
1078	6.850795	79.96001
1079	6.850804	79.96001
1080	6.850835	79.96
1081	6.850946	79.95993
1082	6.850979	79.95992
1083	6.850993	79.95992
1084	6.851015	79.95997
1085	6.851036	79.96003
1086	6.851045	79.96005
1087	6.851053	79.96006
1088	6.851068	79.96007
1089	6.851115	79.96005
1090	6.851175	79.96003
1091	6.851223	79.96001
1092	6.851368	79.95995
1093	6.851384	79.95995
1094	6.851396	79.95996
1095	6.851452	79.96007
1096	6.851478	79.96012
1097	6.851487	79.96014
1098	6.851503	79.96015
1099	6.851576	79.96013
1100	6.851597	79.96013
1101	6.851607	79.96015
1102	6.851629	79.9602
1103	6.851642	79.96023
1104	6.851657	79.96023

No.	Latitude	Longitude
1105	6.851658	79.96023
1106	6.851718	79.96024
1107	6.851748	79.96026
1108	6.851758	79.96027
1109	6.85176	79.96031
1110	6.851754	79.96032
1111	6.851746	79.96034
1112	6.851723	79.96035
1113	6.851691	79.96036
1114	6.851669	79.96039
1115	6.851663	79.96042
1116	6.851664	79.96042
1117	6.851679	79.96046
1118	6.851711	79.96048
1119	6.85174	79.96051
1120	6.851742	79.96055
1121	6.851731	79.96057
1122	6.851724	79.96061
1123	6.851716	79.96066
1124	6.851718	79.96069
1125	6.851725	79.9607
1126	6.851761	79.9607
1127	6.851798	79.96071
1128	6.851813	79.96074
1129	6.851819	79.96076
1130	6.851827	79.96081
1131	6.851846	79.96085
1132	6.851889	79.96091
1133	6.851926	79.96094
1134	6.851946	79.96097
1135	6.851961	79.96101
1136	6.851968	79.96105
1137	6.851972	79.96109
1138	6.852013	79.96112
1139	6.852034	79.96113
1140	6.852044	79.96114
1141	6.852088	79.96116
1142	6.852092	79.96116
1143	6.852141	79.9612
1144	6.852142	79.9612
1145	6.852191	79.96124
1146	6.852242	79.96128
1147	6.852245	79.96128
1148	6.852295	79.96131
1149	6.852298	79.96131
1150	6.852342	79.96133
1151	6.852385	79.96137
1152	6.852438	79.96142
1153	6.852495	79.96147
1154	6.852537	79.96155
1155	6.852573	79.96163
1156	6.852584	79.96167
1157	6.852602	79.96168
1158	6.852626	79.96175
1159	6.852628	79.9618
1160	6.852634	79.96186
1161	6.85265	79.96191
1162	6.852661	79.96196
1163	6.852681	79.96202
1164	6.852712	79.96204
1165	6.852735	79.96207
1166	6.852762	79.96209
1167	6.852813	79.96211
1168	6.85283	79.9621
1169	6.852847	79.9621
1170	6.852891	79.96209
1171	6.852948	79.96208
1172	6.852996	79.96209
1173	6.853046	79.96215
1174	6.853129	79.96226
1175	6.853196	79.96236
1176	6.853274	79.96243
1177	6.853315	79.96247
1178	6.85318	79.96262
1179	6.853146	79.96265
1180	6.853144	79.96266
1181	6.853152	79.96268
1182	6.853166	79.9627
1183	6.853193	79.96273
1184	6.853213	79.96277
1185	6.853227	79.96279
1186	6.853235	79.96283
1187	6.853236	79.96285
1188	6.853234	79.96288
1189	6.853259	79.96289
1190	6.853282	79.96289
1191	6.853297	79.96287
1192	6.853319	79.96285
1193	6.853348	79.96281
1194	6.853369	79.96279
1195	6.853404	79.96278
1196	6.85345	79.96278
1197	6.853496	79.96278
1198	6.853522	79.9628
1199	6.85354	79.96282
1200	6.853556	79.96284
1201	6.853566	79.96287
1202	6.85359	79.96288
1203	6.853619	79.96287
1204	6.853643	79.96282
1205	6.853703	79.96282
1206	6.853753	79.96281
1207	6.853794	79.96278
1208	6.853852	79.96275
1209	6.853889	79.96273
1210	6.853901	79.96271
1211	6.853901	79.96267
1212	6.853905	79.96262
1213	6.853906	79.96258
1214	6.85392	79.96255
1215	6.853954	79.96254
1216	6.854046	79.96252
1217	6.854126	79.96249
1218	6.854156	79.96248
1219	6.854183	79.96248
1220	6.854195	79.96249
1221	6.854222	79.96249
1222	6.854254	79.96248
1223	6.854278	79.96248
1224	6.854295	79.96251
1225	6.854314	79.96255
1226	6.85432	79.96256
1227	6.854334	79.9626
1228	6.854337	79.96263
1229	6.854334	79.96266
1230	6.854322	79.96269
1231	6.854228	79.96271
1232	6.85393	79.96281
1233	6.85387	79.96285

No.	Latitude	Longitude
1234	6.853702	79.96291
1235	6.853285	79.96306
1236	6.853271	79.96313
1237	6.853266	79.96318
1238	6.85326	79.96323
1239	6.85327	79.9633
1240	6.853275	79.96339
1241	6.853268	79.9635
1242	6.85327	79.96355
1243	6.853248	79.96362
1244	6.853263	79.96366
1245	6.853256	79.96369
1246	6.853247	79.96371
1247	6.853208	79.9638
1248	6.853167	79.9639
1249	6.85317	79.96399
1250	6.853151	79.96402
1251	6.853151	79.96402
1252	6.853104	79.96418
1253	6.853021	79.96442
1254	6.853021	79.96442
1255	6.853049	79.96459
1256	6.853064	79.96481
1257	6.853064	79.96481
1258	6.853064	79.96481
1259	6.853035	79.96508
1260	6.853006	79.96523
1261	6.852966	79.96548
1262	6.852966	79.96548
1263	6.852987	79.96564
1264	6.853003	79.96577
1265	6.853023	79.96596
1266	6.853064	79.96645
1267	6.853064	79.96645
1268	6.853062	79.96681
1269	6.853062	79.96681
1270	6.85304	79.96728
1271	6.853025	79.96752
1272	6.853025	79.96752
1273	6.853056	79.96769
1274	6.853116	79.96779
1275	6.853116	79.96779
1276	6.852832	79.9678
1277	6.852309	79.9678
1278	6.851815	79.96767
1279	6.851549	79.96761
1280	6.85124	79.9676
1281	6.850989	79.96758
1282	6.850678	79.96757
1283	6.850484	79.96756
1284	6.85024	79.96758
1285	6.849882	79.96767
1286	6.849549	79.96783
1287	6.849328	79.96794
1288	6.848986	79.96811
1289	6.848781	79.96822
1290	6.848319	79.96846
1291	6.847675	79.96872
1292	6.847343	79.96888
1293	6.847069	79.96909
1294	6.846808	79.96928
1295	6.846568	79.96943
1296	6.846288	79.96957
1297	6.845867	79.96975
1298	6.845511	79.96991
1299	6.845325	79.96998
1300	6.845307	79.96986
1301	6.845306	79.96974
1302	6.845276	79.96952
1303	6.845225	79.9693
1304	6.84515	79.96897
1305	6.845084	79.96861
1306	6.845006	79.96821
1307	6.844953	79.96789
1308	6.844903	79.96752
1309	6.844764	79.96703
1310	6.844734	79.96694
1311	6.844654	79.96674
1312	6.844582	79.96659
1313	6.844453	79.96642
1314	6.844275	79.9662
1315	6.844074	79.96597
1316	6.843849	79.96573
1317	6.843649	79.96552
1318	6.843644	79.96552
1319	6.843632	79.96549
1320	6.843425	79.96525
1321	6.843095	79.96498
1322	6.842981	79.96481
1323	6.842859	79.96463
1324	6.842788	79.96428
1325	6.842977	79.96369
1326	6.843124	79.96345
1327	6.843331	79.96331
1328	6.843573	79.9632
1329	6.843885	79.96309
1330	6.844168	79.96297
1331	6.844511	79.96276
1332	6.844688	79.96247
1333	6.844782	79.96228
1334	6.845053	79.96188
1335	6.845348	79.96157
1336	6.845555	79.96127
1337	6.845655	79.96092
1338	6.84572	79.96061
1339	6.845803	79.96009
1340	6.845862	79.95974
1341	6.84595	79.95933
1342	6.845927	79.95906
1343	6.84582	79.95889
1344	6.845637	79.9587
1345	6.845443	79.95846
1346	6.845337	79.95816
1347	6.845313	79.95788
1348	6.84536	79.95762
1349	6.845478	79.95736
1350	6.845649	79.95719
1351	6.845927	79.95695
1352	6.846086	79.95661
1353	6.846163	79.95631
1354	6.84618	79.956
1355	6.846092	79.95568
1356	6.845986	79.9554
1357	6.845939	79.95519
1358	6.845915	79.95509
1359	6.845932	79.95474
1360	6.846039	79.95451
1361	6.846222	79.95425
1362	6.846505	79.95407

No.	Latitude	Longitude
1363	6.846794	79.95396
1364	6.84723	79.95383
1365	6.847472	79.95365
1366	6.847649	79.95345
1367	6.847791	79.95315
1368	6.847838	79.95284
1369	6.847832	79.95253
1370	6.84782	79.95204
1371	6.847803	79.95163
1372	6.847799	79.95162
1373	6.847793	79.95161
1374	6.847824	79.95148
1375	6.847956	79.95055
1376	6.848023	79.94995
1377	6.848276	79.95005
1378	6.848533	79.95016
1379	6.848532	79.95018
1380	6.848521	79.95036
1381	6.848444	79.95034
1382	6.848406	79.95037
1383	6.84837	79.95042
1384	6.84836	79.95046
1385	6.848343	79.95053
1386	6.848418	79.95052
1387	6.848425	79.95053
1388	6.848434	79.95057
1389	6.848481	79.95062
1390	6.848494	79.95066
1391	6.848557	79.95072
1392	6.848614	79.95079
1393	6.848644	79.95087
1394	6.848669	79.95092
1395	6.848687	79.95094
1396	6.848711	79.95096
1397	6.848756	79.95098
1398	6.848785	79.95098
1399	6.848799	79.95096
1400	6.848849	79.95083
1401	6.84886	79.95082
1402	6.848913	79.95083
1403	6.849307	79.951
1404	6.849317	79.951
1405	6.849326	79.95098

No.	Latitude	Longitude
1406	6.849332	79.95096
1407	6.849352	79.95089
1408	6.849385	79.95075
1409	6.849403	79.9507
1410	6.849417	79.9507
1411	6.849449	79.95071
1412	6.849552	79.95076
1413	6.849711	79.95086
1414	6.849882	79.95099
1415	6.850064	79.95112
1416	6.850198	79.95119
1417	6.850448	79.95127
1418	6.850567	79.95132
1419	6.850684	79.95138
1420	6.850796	79.95143
1421	6.850977	79.95147
1422	6.851024	79.95146
1423	6.851054	79.95145
1424	6.85107	79.95143
1425	6.851082	79.95137
1426	6.85109	79.95126
1427	6.851102	79.95109
1428	6.85112	79.95093
1429	6.851111	79.95089
1430	6.851081	79.95084
1431	6.851055	79.95079
1432	6.851007	79.95074
1433	6.850955	79.95067
1434	6.850891	79.95063
1435	6.850817	79.9506
1436	6.850752	79.95056
1437	6.850692	79.95055
1438	6.850609	79.95054
1439	6.850564	79.95055
1440	6.850559	79.95059
1441	6.850549	79.95067
1442	6.850535	79.95068
1443	6.850479	79.95066
1444	6.850437	79.95065
1445	6.850422	79.95071
1446	6.850407	79.95074
1447	6.850337	79.95073
1448	6.850287	79.95079

No.	Latitude	Longitude
1449	6.850254	79.95083
1450	6.850164	79.95079
1451	6.850103	79.95076
1452	6.850078	79.95073
1453	6.850074	79.95069
1454	6.850074	79.95064
1455	6.850071	79.95062
1456	6.849992	79.95059
1457	6.849931	79.95055
1458	6.849812	79.9505
1459	6.849708	79.95048
1460	6.849613	79.95046
1461	6.849515	79.95045
1462	6.849459	79.95045
1463	6.849405	79.95044
1464	6.849367	79.95046
1465	6.849323	79.95061
1466	6.849252	79.95081
1467	6.849239	79.95085
1468	6.84923	79.95086
1469	6.849219	79.95086
1470	6.849174	79.95083
1471	6.849116	79.95081
1472	6.849102	79.9508
1473	6.849101	79.95079
1474	6.849104	79.95079
1475	6.849107	79.95077
1476	6.849119	79.95072
1477	6.849116	79.95071
1478	6.849109	79.9507
1479	6.849096	79.95069
1480	6.849042	79.95067
1481	6.848977	79.95065
1482	6.848951	79.95064
1483	6.848942	79.95063
1484	6.848942	79.95061
1485	6.848957	79.95057
1486	6.848991	79.95045
1487	6.848994	79.95041
1488	6.848973	79.9504
1489	6.848939	79.95038
1490	6.848871	79.95033
1491	6.848819	79.95026

No.	Latitude	Longitude
1492	6.848759	79.95022
1493	6.848757	79.95022
1494	6.8491	79.95025
1495	6.849131	79.95025
1496	6.84962	79.95017
1497	6.850642	79.94987
1498	6.850977	79.9497
1499	6.851422	79.94941
1500	6.851921	79.94902
1501	6.852303	79.94874
1502	6.852626	79.94853
1503	6.853038	79.94832
1504	6.853197	79.94827
1505	6.853467	79.94817
1506	6.853765	79.94818
1507	6.853932	79.9482
1508	6.853976	79.94819
1509	6.854044	79.94819
1510	6.854124	79.94821
1511	6.854263	79.94823
1512	6.854394	79.94824
1513	6.854567	79.94829
1514	6.854763	79.94842
1515	6.854904	79.94851
1516	6.85504	79.94858
1517	6.855127	79.94862
1518	6.855168	79.94865
1519	6.855253	79.94864
1520	6.855253	79.94861
1521	6.855265	79.9486
1522	6.855283	79.9486
1523	6.855297	79.94862
1524	6.8553	79.94863
1525	6.855321	79.94864
1526	6.855332	79.94867
1527	6.855364	79.94867
1528	6.855372	79.94871
1529	6.855379	79.94872
1530	6.855406	79.94871
1531	6.855452	79.94865
1532	6.855491	79.94861
1533	6.855501	79.94861
1534	6.855554	79.94867
1535	6.855595	79.94871
1536	6.855559	79.94875
1537	6.855534	79.94878
1538	6.855526	79.9488
1539	6.855524	79.94881
1540	6.855552	79.94885
1541	6.855563	79.94887
1542	6.855602	79.94891
1543	6.855694	79.94897
1544	6.855805	79.94909
1545	6.855841	79.94918
1546	6.855859	79.94924
1547	6.855896	79.94929
1548	6.855938	79.94939
1549	6.855988	79.94945
1550	6.856065	79.94948
1551	6.85611	79.94952
1552	6.856163	79.94957
1553	6.856195	79.94966
1554	6.856161	79.94969
1555	6.856057	79.9498
1556	6.856052	79.94982
1557	6.856073	79.94987
1558	6.856104	79.94992
1559	6.856154	79.94997
1560	6.856181	79.95001
1561	6.856204	79.95006
1562	6.856217	79.95009
1563	6.856217	79.95018
1564	6.856232	79.95042
1565	6.856277	79.95067
1566	6.856307	79.9508
1567	6.856325	79.9509
1568	6.856333	79.95094
1569	6.856342	79.951
1570	6.856349	79.95109
1571	6.856369	79.95124
1572	6.856377	79.95135
1573	6.856382	79.95144
1574	6.856382	79.9515
1575	6.856367	79.9516
1576	6.856347	79.95166
1577	6.856269	79.95174
1578	6.856097	79.95185
1579	6.845477	79.96734
1580	6.845493	79.96743
1581	6.845482	79.9675
1582	6.845486	79.96758
1583	6.845506	79.96763
1584	6.845549	79.9677
1585	6.845599	79.9678
1586	6.845677	79.96792
1587	6.845807	79.96793
1588	6.845882	79.96793
1589	6.845978	79.96791
1590	6.846233	79.96789
1591	6.846281	79.9679
1592	6.846378	79.96789
1593	6.846433	79.96788
1594	6.846492	79.96787
1595	6.846529	79.96785
1596	6.846537	79.96783
1597	6.846518	79.96781
1598	6.846517	79.96781
1599	6.846497	79.96779
1600	6.846487	79.96776
1601	6.846498	79.96774
1602	6.846546	79.96772
1603	6.846605	79.96771
1604	6.846635	79.96771
1605	6.846654	79.96771
1606	6.846656	79.96769
1607	6.846636	79.96765
1608	6.846621	79.9676
1609	6.846602	79.96755
1610	6.846584	79.96748
1611	6.846568	79.96744
1612	6.846522	79.9674
1613	6.846481	79.96737
1614	6.846441	79.96733
1615	6.846389	79.96725
1616	6.846346	79.96721
1617	6.846292	79.96716
1618	6.846253	79.96711
1619	6.84618	79.96705
1620	6.846086	79.967

No.	Latitude	Longitude
1621	6.84603	79.96698
1622	6.845943	79.96695
1623	6.845923	79.96693
1624	6.845853	79.96675
1625	6.845808	79.96661
1626	6.845814	79.96658
1627	6.845764	79.96649
1628	6.8457	79.96636
1629	6.845685	79.96626
1630	6.845657	79.96613
1631	6.845627	79.96605
1632	6.84557	79.96599
1633	6.8455	79.96594
1634	6.845477	79.96591
1635	6.845459	79.96586
1636	6.845455	79.96582
1637	6.845444	79.96579
1638	6.84541	79.96574
1639	6.845371	79.9657
1640	6.845318	79.9656
1641	6.845305	79.96558
1642	6.84528	79.96559
1643	6.845191	79.96564
1644	6.84514	79.96568
1645	6.845008	79.96576
1646	6.844947	79.96581
1647	6.844938	79.96584
1648	6.84496	79.9659
1649	6.845	79.966
1650	6.845057	79.96612
1651	6.845102	79.96621
1652	6.845153	79.96633
1653	6.845179	79.96642
1654	6.845204	79.96654
1655	6.845271	79.96676
1656	6.845325	79.96694
1657	6.845392	79.96715
1658	6.845424	79.96724
1659	6.845477	79.96734
1660	6.849558	79.96487
1661	6.849603	79.96492
1662	6.849627	79.96495
1663	6.849663	79.96499
1664	6.849689	79.965
1665	6.849715	79.96501
1666	6.849725	79.96501
1667	6.84974	79.96504
1668	6.849745	79.96507
1669	6.849748	79.96511
1670	6.849742	79.96515
1671	6.849742	79.96519
1672	6.84974	79.96526
1673	6.849724	79.96543
1674	6.8497	79.9656
1675	6.849681	79.96565
1676	6.849667	79.96572
1677	6.849648	79.96576
1678	6.849649	79.96582
1679	6.849631	79.96589
1680	6.849615	79.96594
1681	6.849587	79.96599
1682	6.849585	79.96603
1683	6.849594	79.9661
1684	6.849615	79.96616
1685	6.849631	79.96622
1686	6.849636	79.96627
1687	6.849622	79.9663
1688	6.84964	79.96636
1689	6.849675	79.96643
1690	6.849705	79.96645
1691	6.849733	79.96648
1692	6.849757	79.96652
1693	6.849784	79.96658
1694	6.849795	79.96666
1695	6.849779	79.96668
1696	6.849726	79.96669
1697	6.849711	79.96672
1698	6.849712	79.96675
1699	6.849729	79.96681
1700	6.849735	79.96686
1701	6.849734	79.96692
1702	6.849737	79.96698
1703	6.849749	79.96699
1704	6.849771	79.96699
1705	6.849826	79.96698
1706	6.84984	79.96701
1707	6.849852	79.96704
1708	6.849864	79.96708
1709	6.849877	79.9671
1710	6.849896	79.9671
1711	6.849918	79.9671
1712	6.84995	79.96709
1713	6.849974	79.96708
1714	6.849995	79.96707
1715	6.850007	79.96705
1716	6.850014	79.96702
1717	6.850034	79.96699
1718	6.850058	79.96697
1719	6.850086	79.96695
1720	6.850085	79.96691
1721	6.850081	79.96686
1722	6.850079	79.96683
1723	6.850073	79.9668
1724	6.850066	79.96678
1725	6.850063	79.96674
1726	6.850061	79.96671
1727	6.850056	79.9667
1728	6.850046	79.96669
1729	6.850035	79.96668
1730	6.850026	79.96668
1731	6.850017	79.96667
1732	6.850013	79.96666
1733	6.850008	79.96664
1734	6.850011	79.96661
1735	6.850018	79.96654
1736	6.850052	79.96646
1737	6.850084	79.96645
1738	6.850103	79.96644
1739	6.850104	79.96638
1740	6.850112	79.96634
1741	6.850135	79.96628
1742	6.850137	79.96623
1743	6.850127	79.96618
1744	6.850118	79.96616
1745	6.850108	79.96611
1746	6.850124	79.96606
1747	6.850159	79.96602
1748	6.850203	79.96601
1749	6.850232	79.966

No.	Latitude	Longitude
1750	6.850254	79.96603
1751	6.850277	79.96605
1752	6.850308	79.96611
1753	6.850332	79.96611
1754	6.850389	79.96608
1755	6.85056	79.96595
1756	6.850584	79.96594
1757	6.850616	79.9659
1758	6.850624	79.96587
1759	6.850621	79.96585
1760	6.8506	79.96582
1761	6.850565	79.96579
1762	6.850526	79.96576
1763	6.850471	79.96571
1764	6.850351	79.96559
1765	6.850234	79.96543
1766	6.850137	79.96531
1767	6.850091	79.96528
1768	6.850067	79.96524
1769	6.850057	79.96522
1770	6.850053	79.9652
1771	6.850061	79.96519
1772	6.850037	79.9651
1773	6.850014	79.965
1774	6.849991	79.96494
1775	6.849962	79.96486
1776	6.849935	79.96481
1777	6.849907	79.96476
1778	6.849883	79.96473
1779	6.84985	79.96468
1780	6.849834	79.96464
1781	6.849818	79.9646
1782	6.849799	79.96456
1783	6.849776	79.9645
1784	6.849709	79.96436
1785	6.849665	79.96427
1786	6.849635	79.9642
1787	6.849607	79.96412
1788	6.849598	79.96409
1789	6.849577	79.96402
1790	6.849578	79.96397
1791	6.849588	79.96393
1792	6.849588	79.9639
1793	6.849584	79.96388
1794	6.849578	79.96385
1795	6.849571	79.96383
1796	6.849563	79.96377
1797	6.849566	79.96371
1798	6.849566	79.96365
1799	6.849563	79.96362
1800	6.849566	79.96356
1801	6.849598	79.96348
1802	6.849607	79.96346
1803	6.849595	79.96344
1804	6.849226	79.96363
1805	6.849153	79.96366
1806	6.849102	79.96368
1807	6.849074	79.9637
1808	6.849056	79.96372
1809	6.849047	79.96375
1810	6.849038	79.96382
1811	6.848998	79.96389
1812	6.848973	79.96398
1813	6.849038	79.9642
1814	6.849074	79.9643
1815	6.849098	79.96439
1816	6.849112	79.96444
1817	6.849115	79.96448
1818	6.849119	79.96453
1819	6.849123	79.96455
1820	6.849135	79.96456
1821	6.849152	79.96457
1822	6.849174	79.96456
1823	6.849202	79.96455
1824	6.849235	79.96454
1825	6.849268	79.96454
1826	6.849295	79.96456
1827	6.849317	79.96458
1828	6.849357	79.96463
1829	6.849404	79.96468
1830	6.849444	79.96473
1831	6.849479	79.96477
1832	6.84952	79.96482
1833	6.849558	79.96487
1834	6.850049	79.96024
1835	6.850104	79.96025
1836	6.850141	79.96027
1837	6.850196	79.96027
1838	6.850224	79.96026
1839	6.850256	79.96022
1840	6.850274	79.96021
1841	6.850306	79.9602
1842	6.850357	79.9602
1843	6.850409	79.9602
1844	6.850431	79.96018
1845	6.850437	79.96016
1846	6.850439	79.96011
1847	6.850437	79.96006
1848	6.85043	79.96001
1849	6.850422	79.95998
1850	6.850432	79.95994
1851	6.850455	79.9599
1852	6.850482	79.95989
1853	6.850508	79.95987
1854	6.850645	79.95981
1855	6.850603	79.95972
1856	6.850503	79.95954
1857	6.850369	79.95932
1858	6.850354	79.95934
1859	6.850327	79.95937
1860	6.850268	79.95939
1861	6.850232	79.95942
1862	6.850183	79.95945
1863	6.850147	79.95948
1864	6.850105	79.9595
1865	6.85007	79.9595
1866	6.850031	79.95952
1867	6.849998	79.95954
1868	6.849971	79.95957
1869	6.84993	79.95962
1870	6.849875	79.95972
1871	6.849845	79.9598
1872	6.849815	79.95986
1873	6.849784	79.95994
1874	6.849735	79.96002
1875	6.849691	79.9601
1876	6.849659	79.96016
1877	6.849638	79.96021
1878	6.849623	79.96026

No.	Latitude	Longitude
1879	6.84959	79.96028
1880	6.849587	79.96028
1881	6.849588	79.96028
1882	6.849696	79.96059
1883	6.849699	79.96059
1884	6.849701	79.96059
1885	6.849702	79.96057

No.	Latitude	Longitude
1886	6.849722	79.96055
1887	6.849742	79.96055
1888	6.84982	79.96058
1889	6.84988	79.9606
1890	6.849914	79.96059
1891	6.849937	79.96056
1892	6.849949	79.96051

No.	Latitude	Longitude
1893	6.849953	79.96045
1894	6.849962	79.96036
1895	6.849982	79.96029
1896	6.85	79.96027
1897	6.850049	79.96024

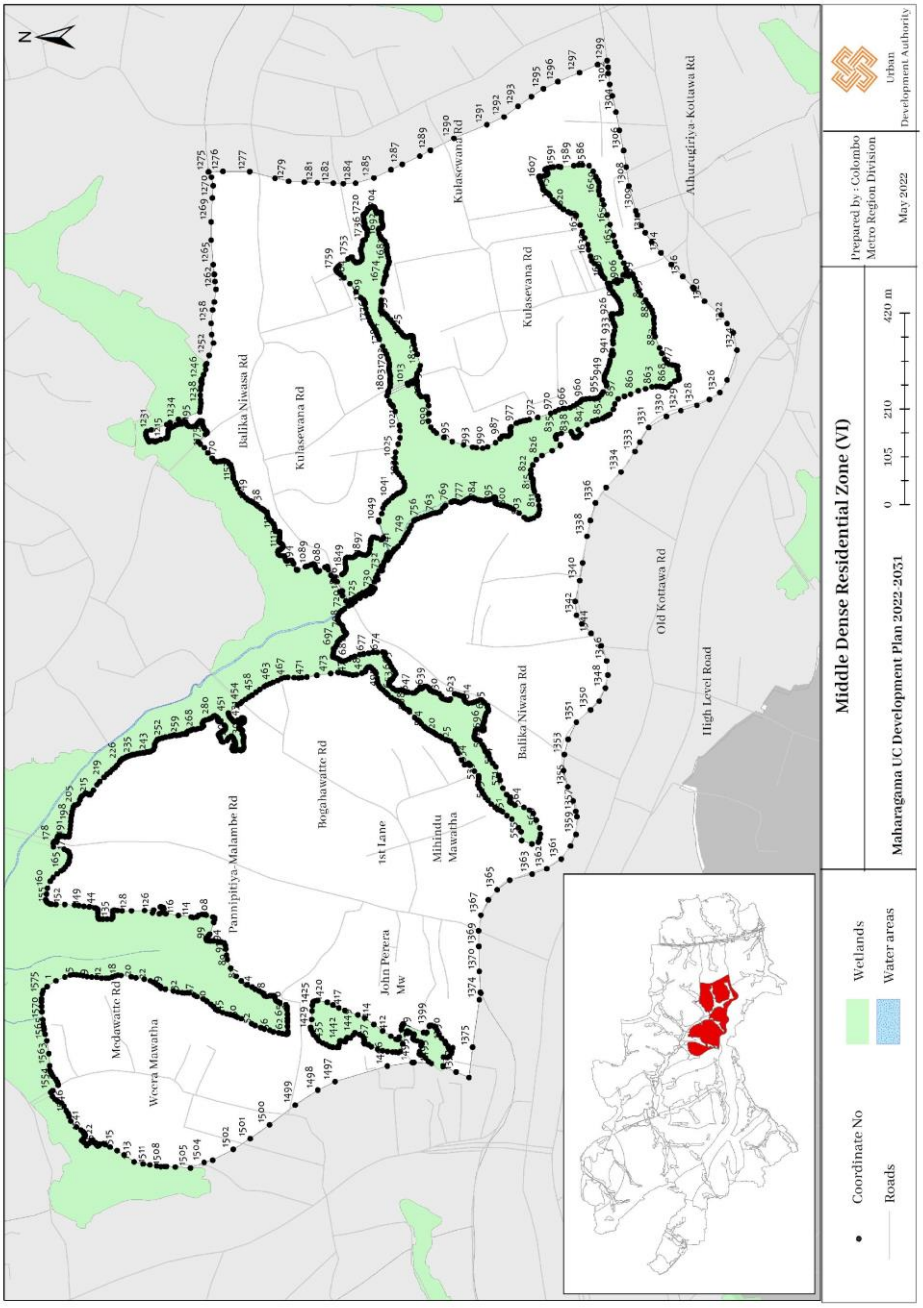

Middle Dense Residential Zone VII (Gamsabha Junction)

Middle Dense Residential Zone VII (Gamsabha Junction)		
North	:	Kotte Municipal Council limits
East	:	From the end point of the first by – Road located at a distance of 200 m. to the south of High Level Road, thence towards south along the centre line of the 9th Lane up to the boundary of water source.
South	:	Boundary of water source and the canal
West	:	Dehiwela – Mount Lavinia Municipal Council limits

No.	Latitude	Longitude	No.	Latitude	Longitude	No.	Latitude	Longitude
1	6.866318	79.89268	25	6.865475	79.89325	49	6.864533	79.89419
2	6.866262	79.89272	26	6.865442	79.89329	50	6.864482	79.89431
3	6.866276	79.89278	27	6.865422	79.89327	51	6.864415	79.89445
4	6.866281	79.89281	28	6.865402	79.89327	52	6.864302	79.89464
5	6.866217	79.89282	29	6.865392	79.89327	53	6.864232	79.89478
6	6.866152	79.89284	30	6.865353	79.89328	54	6.864143	79.89487
7	6.86602	79.89286	31	6.86517	79.89333	55	6.864081	79.89493
8	6.865932	79.89287	32	6.865193	79.89354	56	6.864031	79.89507
9	6.865931	79.89287	33	6.865193	79.89354	57	6.863981	79.89507
10	6.865925	79.89289	34	6.86519	79.89355	58	6.863869	79.89498
11	6.865906	79.89293	35	6.865113	79.89357	59	6.863739	79.89488
12	6.865903	79.89294	36	6.864936	79.89361	60	6.863651	79.89479
13	6.865895	79.89296	37	6.864874	79.89362	61	6.863524	79.89476
14	6.865879	79.893	38	6.864819	79.89363	62	6.863446	79.89478
15	6.865849	79.89301	39	6.864742	79.89365	63	6.86329	79.89474
16	6.865764	79.89303	40	6.86466	79.89366	64	6.863073	79.89462
17	6.865742	79.89303	41	6.864612	79.89366	65	6.862955	79.89443
18	6.865685	79.89306	42	6.864606	79.89371	66	6.862847	79.89429
19	6.865686	79.89306	43	6.864604	79.89373	67	6.862723	79.89411
20	6.865591	79.89305	44	6.864625	79.89388	68	6.862589	79.89395
21	6.865478	79.89309	45	6.864629	79.89396	69	6.862391	79.89384
22	6.865463	79.89313	46	6.864603	79.89407	70	6.862168	79.89373
23	6.865467	79.89316	47	6.864582	79.89414	71	6.862115	79.89367
24	6.865467	79.89317	48	6.864575	79.89416	72	6.862111	79.89351

No.	Latitude	Longitude
73	6.862083	79.89328
74	6.862037	79.8931
75	6.861977	79.89294
76	6.861895	79.89278
77	6.861846	79.89267
78	6.861719	79.8927
79	6.861286	79.89277
80	6.861089	79.89275
81	6.860986	79.89273
82	6.860881	79.89272
83	6.860884	79.89271
84	6.86088	79.89271
85	6.860906	79.89269
86	6.860974	79.89266
87	6.861028	79.89264
88	6.861074	79.89261
89	6.861106	79.89258
90	6.861137	79.89254
91	6.861159	79.8925
92	6.861183	79.89241
93	6.861186	79.89234
94	6.861172	79.89229
95	6.8611	79.89214
96	6.861029	79.89201
97	6.860987	79.89192
98	6.86096	79.89186
99	6.860939	79.89183
100	6.86092	79.8918
101	6.860904	79.89178
102	6.860847	79.89171
103	6.860905	79.89164
104	6.860919	79.89163
105	6.861513	79.89126
106	6.861537	79.89124
107	6.861557	79.8912
108	6.86185	79.89061
109	6.861863	79.8906
110	6.862269	79.89035
111	6.862974	79.88998
112	6.863323	79.8898
113	6.863943	79.88955
114	6.864334	79.89022
115	6.86444	79.89035
116	6.864498	79.89039
117	6.864644	79.89042
118	6.864798	79.89039
119	6.864915	79.89039
120	6.865085	79.89038
121	6.86509	79.89038
122	6.865104	79.89039
123	6.865154	79.89048
124	6.865162	79.8905
125	6.865181	79.89054
126	6.865264	79.89052
127	6.865298	79.89055
128	6.865343	79.89057
129	6.865372	79.89059
130	6.865468	79.89064
131	6.865547	79.89068
132	6.8656	79.89078
133	6.86573	79.89095
134	6.865761	79.89105
135	6.865861	79.89113
136	6.865938	79.89119
137	6.866013	79.89132
138	6.866034	79.89137
139	6.866078	79.89152
140	6.866201	79.89158
141	6.866261	79.89163
142	6.866309	79.89169
143	6.866331	79.89174
144	6.866371	79.89184
145	6.866494	79.89199
146	6.866647	79.89212
147	6.866649	79.89212
148	6.866811	79.89218
149	6.866901	79.8922
150	6.86697	79.8922
151	6.867095	79.8922
152	6.86713	79.89221
153	6.867129	79.89221
154	6.86712	79.89229
155	6.867111	79.89237
156	6.867094	79.89249
157	6.867008	79.89248
158	6.866832	79.89254
159	6.866706	79.89258
160	6.866574	79.89266
161	6.866418	79.89267
162	6.866318	79.89268

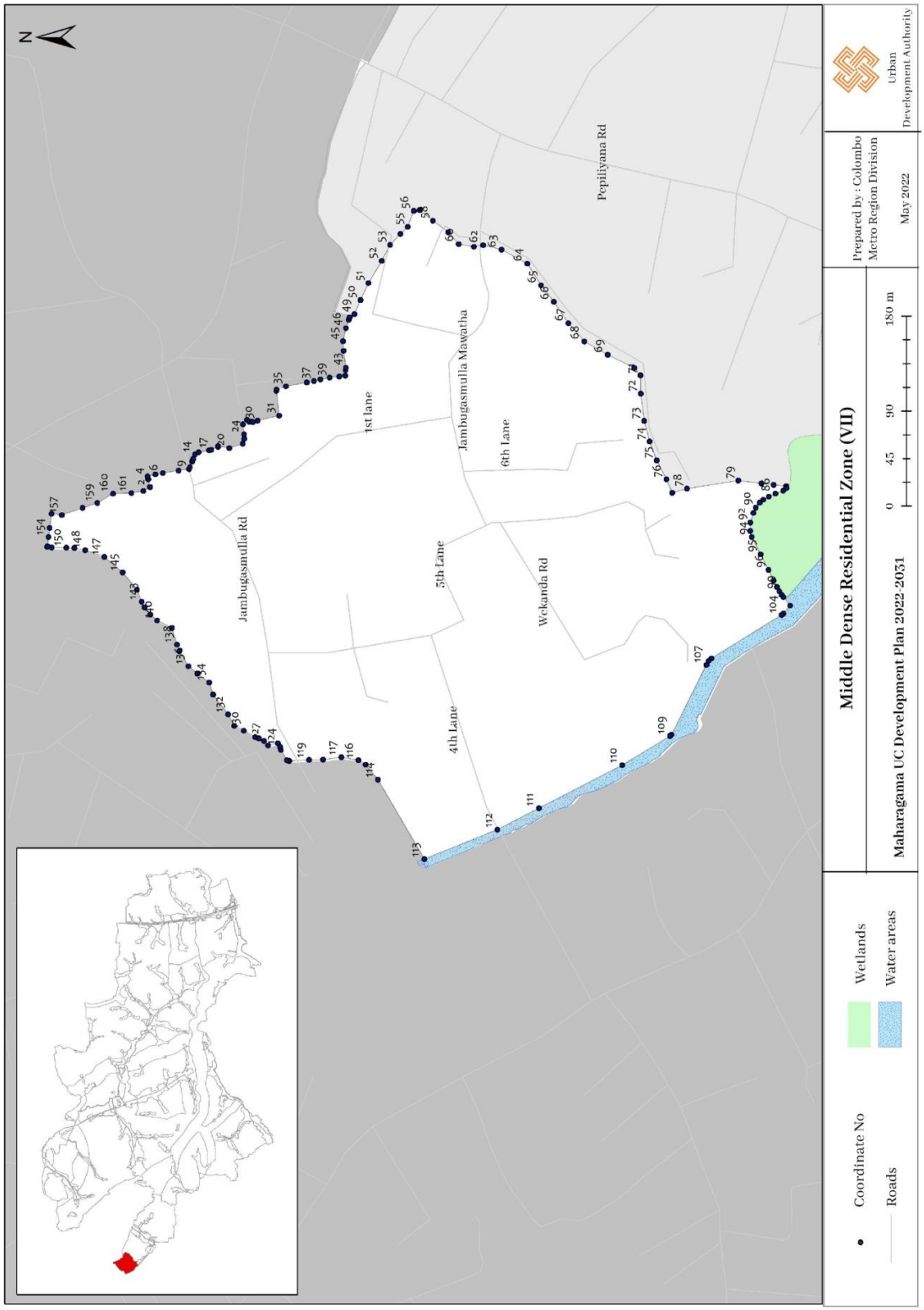
N
Pepiliyana Rd
Jambugasmulla Mawatha
1st lane
6th Lane
5th Lane
4th Lane
Jambugasmulla Rd
Wekanda Rd
Middle Dense Residential Zone (VII)
Maharagama UC Development Plan 2022-2031
0 45 90 180 m
Prepared by : Colombo Metro Region Division
May 2022
Urban Development Authority
Coordinate No
Roads
Wetlands
Water areas

Middle Dense Residential Zone VIII (Waththegedara – Boralesgamuwa Lake)

Middle Dense Residential Zone VIII (Waththegedara – Boralesgamuwa Lake)		
North	:	Move 200 m. towards south from Galhena Road which starts at High Level Road, thence up to the intersection point of the boundary located towards south at a distance of 200 m. parallel to the High Level Road and the boundary located towards west at a distance of 100 m. parallel to the Maharagama – Dehiwela Road
East	:	From the last mentioned point upto the intersection point of the line drawn towards north at a distance of 100 m. parallel to centre line of Maharagama – Dehiwela Road and the Boralesgamuwa Lake boundary.
South	:	From the boundary of Boralesgamuwa Lake up to the paddy field boundary and the Kesbawa Urban Council Limits.
West	:	From Galhena Road towards south to Kadjuwatta Road

No.	Latitude	Longitude
1	6.850447	79.9184
2	6.850192	79.91913
3	6.850028	79.91953
4	6.849595	79.92031
5	6.849138	79.92103
6	6.848566	79.92195
7	6.848053	79.92277
8	6.847668	79.92328
9	6.846991	79.92398
10	6.846287	79.92478
11	6.846022	79.92512
12	6.845818	79.92536
13	6.845116	79.92526
14	6.84511	79.92524
15	6.84473	79.92439
16	6.84459	79.92403
17	6.844587	79.92399
18	6.844494	79.92384
19	6.843966	79.9227
20	6.843635	79.9215

No.	Latitude	Longitude
21	6.843546	79.92106
22	6.843523	79.92106
23	6.843375	79.92068
24	6.843258	79.92041
25	6.843252	79.92024
26	6.843299	79.91985
27	6.843337	79.91947
28	6.843324	79.91881
29	6.843314	79.91798
30	6.84332	79.91723
31	6.843359	79.91706
32	6.843574	79.9166
33	6.843616	79.91658
34	6.843641	79.91657
35	6.843815	79.91647
36	6.843938	79.91643
37	6.843975	79.91642
38	6.844019	79.91642
39	6.844083	79.91644
40	6.844167	79.91649

No.	Latitude	Longitude
41	6.844315	79.91661
42	6.844441	79.91671
43	6.844566	79.91683
44	6.844601	79.91688
45	6.844651	79.91701
46	6.844679	79.91708
47	6.84478	79.9173
48	6.844846	79.91743
49	6.844846	79.91743
50	6.844911	79.91754
51	6.844911	79.91754
52	6.844972	79.91765
53	6.844972	79.91765
54	6.844972	79.91765
55	6.845029	79.91776
56	6.845029	79.91776
57	6.845067	79.91784
58	6.845067	79.91784
59	6.845067	79.91784
60	6.845099	79.91792

No.	Latitude	Longitude
61	6.845126	79.918
62	6.845126	79.918
63	6.845126	79.918
64	6.845144	79.91807
65	6.845144	79.9181
66	6.845137	79.91814
67	6.845124	79.91817
68	6.845115	79.91874
69	6.845105	79.9191
70	6.84509	79.91933
71	6.845091	79.91937
72	6.845097	79.91941
73	6.845124	79.91952
74	6.845233	79.91988
75	6.845232	79.91994
76	6.845257	79.91999
77	6.84528	79.92005
78	6.845321	79.92011
79	6.845365	79.92013
80	6.845448	79.92014
81	6.845539	79.92016
82	6.845587	79.92019
83	6.845598	79.92022
84	6.84562	79.92056
85	6.845616	79.9206
86	6.845475	79.92087
87	6.845472	79.9209
88	6.845484	79.92094
89	6.845496	79.921
90	6.84551	79.92107
91	6.845521	79.92115
92	6.845521	79.92118
93	6.845522	79.92121
94	6.845544	79.92126
95	6.845558	79.92127
96	6.845574	79.92128
97	6.845622	79.9213
98	6.845686	79.92131
99	6.845705	79.92131
100	6.845736	79.9213
101	6.84577	79.92127
102	6.845795	79.92123
103	6.845813	79.92117
104	6.845811	79.92113
105	6.845802	79.9211
106	6.845743	79.921
107	6.845681	79.92089
108	6.845666	79.92083
109	6.845665	79.92078
110	6.845678	79.92073
111	6.845749	79.92063
112	6.845845	79.9205
113	6.845928	79.92038
114	6.845957	79.92033
115	6.845981	79.92028
116	6.845985	79.92022
117	6.845976	79.92016
118	6.845934	79.92001
119	6.845872	79.91981
120	6.845861	79.91975
121	6.845861	79.91971
122	6.845867	79.91961
123	6.845895	79.91943
124	6.845929	79.91934
125	6.845963	79.91929
126	6.846014	79.91922
127	6.846103	79.91912
128	6.846156	79.91909
129	6.846198	79.91908
130	6.846287	79.91908
131	6.846377	79.91908
132	6.846495	79.91911
133	6.846655	79.91918
134	6.846732	79.91921
135	6.846834	79.91928
136	6.846874	79.91931
137	6.846936	79.91936
138	6.846993	79.91942
139	6.847051	79.91947
140	6.847093	79.91949
141	6.847125	79.9195
142	6.847159	79.91949
143	6.847211	79.91946
144	6.847236	79.91943
145	6.847249	79.91937
146	6.847246	79.91932
147	6.847226	79.91925
148	6.847191	79.91914
149	6.847168	79.91911
150	6.847143	79.91908
151	6.846999	79.91896
152	6.846875	79.91885
153	6.846762	79.91871
154	6.846492	79.91847
155	6.846265	79.91827
156	6.846189	79.91818
157	6.846094	79.91805
158	6.846033	79.91792
159	6.845968	79.91771
160	6.845918	79.91754
161	6.845906	79.91732
162	6.845897	79.91714
163	6.845875	79.91706
164	6.845819	79.91692
165	6.84579	79.91683
166	6.845754	79.91671
167	6.845749	79.91667
168	6.845752	79.91661
169	6.845752	79.91651
170	6.845746	79.91641
171	6.845726	79.91628
172	6.845696	79.91608
173	6.845683	79.91603
174	6.845639	79.91596
175	6.845588	79.91588
176	6.8455	79.91572
177	6.84545	79.9156
178	6.845436	79.91555
179	6.845436	79.9155
180	6.845451	79.91543
181	6.84547	79.91539
182	6.845487	79.91536
183	6.845487	79.91536
184	6.845487	79.91536
185	6.84549	79.91535
186	6.845503	79.9153
187	6.845511	79.91524
188	6.845511	79.91524
189	6.845511	79.91524

No.	Latitude	Longitude
190	6.845511	79.91524
191	6.84551	79.91519
192	6.845504	79.91515
193	6.845486	79.9151
194	6.845455	79.91507
195	6.845414	79.91505
196	6.845432	79.91497
197	6.845437	79.91496
198	6.845436	79.91495
199	6.845413	79.91492
200	6.845394	79.9149
201	6.845405	79.91485
202	6.845395	79.91482
203	6.845357	79.9148
204	6.845307	79.91477
205	6.845259	79.91473
206	6.84525	79.91472
207	6.845253	79.91457
208	6.845247	79.91444
209	6.845244	79.91436
210	6.845248	79.91422
211	6.845247	79.91414
212	6.845237	79.91403
213	6.845225	79.91395
214	6.845224	79.91377
215	6.845204	79.91375
216	6.845173	79.91375
217	6.845125	79.91376
218	6.845065	79.91377
219	6.845015	79.91375
220	6.845368	79.91312
221	6.84523	79.91271
222	6.845206	79.91264
223	6.845242	79.9121
224	6.845299	79.91196
225	6.845409	79.9117
226	6.845538	79.91132
227	6.845546	79.91132
228	6.845658	79.91138
229	6.845734	79.9114
230	6.845757	79.9114
231	6.84579	79.91139
232	6.845832	79.91136
233	6.845858	79.91133
234	6.845891	79.91134
235	6.845956	79.9113
236	6.846211	79.91112
237	6.846104	79.91064
238	6.846152	79.91063
239	6.846295	79.91056
240	6.846633	79.91051
241	6.846651	79.91051
242	6.846762	79.9105
243	6.846795	79.9105
244	6.846796	79.9105
245	6.846814	79.91059
246	6.846825	79.91065
247	6.846842	79.91073
248	6.846854	79.91077
249	6.846863	79.91079
250	6.846879	79.9108
251	6.847687	79.91076
252	6.847746	79.91075
253	6.847778	79.91074
254	6.847808	79.91073
255	6.847884	79.91061
256	6.847973	79.91066
257	6.847993	79.91066
258	6.848019	79.91064
259	6.848055	79.9106
260	6.848113	79.91052
261	6.848186	79.91043
262	6.848215	79.91033
263	6.84821	79.91031
264	6.848229	79.91031
265	6.848231	79.91032
266	6.848257	79.91032
267	6.84827	79.91034
268	6.848294	79.91036
269	6.848288	79.91036
270	6.848272	79.91037
271	6.848239	79.91041
272	6.848181	79.91052
273	6.848128	79.91061
274	6.848104	79.91066
275	6.848116	79.91071
276	6.848118	79.91076
277	6.848124	79.91079
278	6.848139	79.91083
279	6.848179	79.91086
280	6.848354	79.91088
281	6.848456	79.9109
282	6.848536	79.91091
283	6.84857	79.9109
284	6.848609	79.91085
285	6.848653	79.91079
286	6.848712	79.91072
287	6.848723	79.91071
288	6.848757	79.91074
289	6.848791	79.91078
290	6.848925	79.91094
291	6.849006	79.91102
292	6.84912	79.91118
293	6.849242	79.91137
294	6.849359	79.91155
295	6.849469	79.91175
296	6.849535	79.91187
297	6.849595	79.91199
298	6.849651	79.91211
299	6.849658	79.91213
300	6.849699	79.91223
301	6.849703	79.91224
302	6.849749	79.91237
303	6.849761	79.9124
304	6.849762	79.91241
305	6.849767	79.91243
306	6.849781	79.91245
307	6.849819	79.9125
308	6.849827	79.91252
309	6.849828	79.91254
310	6.849827	79.91259
311	6.849821	79.91264
312	6.849809	79.91272
313	6.849807	79.91278
314	6.849826	79.91285
315	6.849858	79.91291
316	6.849908	79.91298
317	6.849954	79.91303
318	6.849993	79.91308

No.	Latitude	Longitude
319	6.850058	79.91322
320	6.850076	79.91328
321	6.850084	79.91332
322	6.850102	79.91337
323	6.850131	79.91341
324	6.850167	79.91348
325	6.850204	79.91354
326	6.850232	79.9136
327	6.850243	79.91366
328	6.850254	79.91372
329	6.850255	79.91376
330	6.850257	79.91377
331	6.850258	79.91378
332	6.850256	79.91381
333	6.85024	79.91384
334	6.850235	79.91386
335	6.850228	79.91389
336	6.850228	79.914
337	6.850234	79.91404
338	6.850244	79.9141
339	6.850258	79.91413
340	6.850296	79.91419
341	6.850389	79.91433
342	6.85048	79.91445
343	6.850613	79.9146
344	6.85065	79.91462
345	6.850686	79.91462
346	6.850727	79.9146
347	6.850767	79.91459
348	6.850794	79.91459
349	6.85081	79.91459
350	6.850825	79.9146
351	6.850943	79.9147
352	6.850987	79.91474
353	6.850996	79.91475
354	6.851057	79.91482
355	6.851105	79.91486
356	6.851202	79.91497
357	6.851152	79.91504
358	6.851087	79.91517
359	6.85088	79.91558
360	6.850688	79.91638
361	6.850625	79.91717

No.	Latitude	Longitude
362	6.85055	79.91771
363	6.850447	79.9184
364	6.851653	79.91434
365	6.851645	79.91438
366	6.851646	79.91443
367	6.851647	79.91445
368	6.851533	79.91456
369	6.851211	79.91496
370	6.851197	79.91495
371	6.851173	79.91492
372	6.851122	79.91486
373	6.851067	79.91481
374	6.85103	79.91478
375	6.851018	79.91476
376	6.851012	79.91475
377	6.851001	79.91474
378	6.850988	79.91472
379	6.850965	79.9147
380	6.850943	79.91468
381	6.850907	79.91465
382	6.85087	79.91461
383	6.850837	79.91459
384	6.850821	79.91458
385	6.850802	79.91457
386	6.850788	79.91458
387	6.850756	79.91459
388	6.85069	79.9146
389	6.850655	79.91461
390	6.850621	79.91459
391	6.850597	79.91457
392	6.850387	79.91432
393	6.850274	79.91414
394	6.850267	79.91412
395	6.850255	79.91409
396	6.850244	79.91403
397	6.850249	79.91395
398	6.850245	79.9139
399	6.850246	79.91388
400	6.850253	79.91386
401	6.850266	79.91384
402	6.850276	79.91382
403	6.850277	79.9138
404	6.850276	79.91378

No.	Latitude	Longitude
405	6.85028	79.91377
406	6.850274	79.91369
407	6.850266	79.91364
408	6.850252	79.91359
409	6.850214	79.91351
410	6.850188	79.91346
411	6.850184	79.91344
412	6.850178	79.91342
413	6.850173	79.91341
414	6.850154	79.91338
415	6.850142	79.91336
416	6.850132	79.91334
417	6.85012	79.91332
418	6.850106	79.91327
419	6.850096	79.91324
420	6.850088	79.91321
421	6.85008	79.91319
422	6.85005	79.91313
423	6.849989	79.91303
424	6.849959	79.91299
425	6.849925	79.91295
426	6.849895	79.91291
427	6.849861	79.91284
428	6.849856	79.91282
429	6.849853	79.91276
430	6.849863	79.91269
431	6.849871	79.91263
432	6.849868	79.91259
433	6.849863	79.91256
434	6.84985	79.91251
435	6.849827	79.91247
436	6.849786	79.91242
437	6.849788	79.91242
438	6.84983	79.91245
439	6.849859	79.91246
440	6.849897	79.91246
441	6.849949	79.91246
442	6.850011	79.91247
443	6.850084	79.91249
444	6.850125	79.91251
445	6.850162	79.91257
446	6.850181	79.91261
447	6.850199	79.91263

No.	Latitude	Longitude
448	6.850228	79.91264
449	6.850257	79.91264
450	6.850292	79.91265
451	6.850321	79.91267
452	6.850346	79.91271
453	6.850363	79.91274
454	6.85036	79.91276
455	6.850341	79.91278
456	6.850331	79.91281
457	6.850329	79.91283
458	6.850338	79.91286
459	6.850357	79.91291
460	6.850398	79.91296
461	6.850451	79.91304
462	6.850483	79.9131
463	6.850493	79.91314
464	6.850515	79.91321
465	6.850537	79.91324
466	6.850575	79.91329
467	6.850605	79.91335
468	6.850632	79.91342
469	6.850688	79.91351
470	6.850719	79.91355
471	6.850758	79.91359
472	6.850839	79.91364
473	6.851163	79.91376
474	6.851192	79.91377
475	6.851241	79.91379
476	6.851296	79.91381
477	6.851314	79.91383
478	6.851318	79.91385
479	6.851318	79.91388
480	6.851317	79.9139
481	6.851325	79.91392
482	6.851339	79.91395
483	6.851363	79.91398
484	6.851383	79.914
485	6.851411	79.91402
486	6.851486	79.91407
487	6.85155	79.9141
488	6.85161	79.91415
489	6.851626	79.91416
490	6.85164	79.91418

No.	Latitude	Longitude
491	6.85165	79.9142
492	6.851657	79.91422
493	6.851661	79.91424
494	6.851661	79.91427
495	6.851658	79.9143
496	6.851653	79.91434
497	6.854878	79.90982
498	6.854377	79.91088
499	6.853989	79.91165
500	6.853502	79.91259
501	6.853085	79.91317
502	6.852263	79.91387
503	6.851674	79.91442
504	6.851673	79.91437
505	6.851688	79.9143
506	6.851696	79.91425
507	6.851698	79.9142
508	6.851691	79.91416
509	6.851678	79.91413
510	6.851641	79.9141
511	6.851592	79.91407
512	6.851532	79.91404
513	6.851461	79.91401
514	6.85141	79.91397
515	6.851386	79.91395
516	6.851368	79.91392
517	6.851352	79.9139
518	6.851352	79.91388
519	6.85136	79.91386
520	6.85136	79.91382
521	6.851347	79.9138
522	6.851318	79.91378
523	6.851209	79.91374
524	6.851141	79.91371
525	6.850849	79.9136
526	6.850766	79.91356
527	6.850723	79.9135
528	6.850664	79.91341
529	6.850636	79.91336
530	6.850603	79.91327
531	6.850571	79.91323
532	6.850535	79.91317
533	6.850511	79.91312

No.	Latitude	Longitude
534	6.850504	79.91308
535	6.850492	79.91305
536	6.850427	79.91295
537	6.850388	79.91289
538	6.850365	79.91285
539	6.850356	79.91282
540	6.850359	79.9128
541	6.850369	79.91278
542	6.850395	79.91277
543	6.850397	79.91275
544	6.850396	79.91272
545	6.850379	79.9127
546	6.850287	79.9126
547	6.850253	79.91259
548	6.850212	79.91259
549	6.850195	79.91257
550	6.850156	79.91251
551	6.850131	79.91248
552	6.850079	79.91245
553	6.850027	79.91243
554	6.849985	79.91243
555	6.849938	79.91243
556	6.849892	79.91243
557	6.849845	79.91243
558	6.849819	79.91242
559	6.849788	79.91239
560	6.849781	79.91236
561	6.84971	79.91218
562	6.849637	79.912
563	6.849543	79.91183
564	6.849447	79.91166
565	6.849348	79.9115
566	6.849267	79.91136
567	6.849215	79.91127
568	6.849155	79.91117
569	6.849058	79.91104
570	6.848934	79.91091
571	6.848825	79.91079
572	6.848804	79.91077
573	6.848746	79.9107
574	6.848738	79.91069
575	6.848756	79.91068
576	6.848811	79.91063

No.	Latitude	Longitude
577	6.849008	79.91042
578	6.848989	79.9104
579	6.848987	79.9104
580	6.849143	79.91043
581	6.84921	79.91045
582	6.849301	79.91047
583	6.849313	79.91047
584	6.849298	79.91052
585	6.84932	79.91054
586	6.849331	79.91055
587	6.849355	79.91054
588	6.849385	79.91057
589	6.84947	79.9106
590	6.84957	79.91064
591	6.849635	79.91069
592	6.84975	79.91075
593	6.849853	79.91082
594	6.849919	79.91085
595	6.849963	79.91087
596	6.849998	79.9109
597	6.85001	79.91093
598	6.850025	79.91101
599	6.85005	79.91107
600	6.850071	79.91116
601	6.85008	79.91118
602	6.850094	79.91119
603	6.850108	79.91118
604	6.850125	79.91115
605	6.85015	79.91111
606	6.850202	79.91109
607	6.850293	79.91108
608	6.850354	79.91107
609	6.850381	79.91104
610	6.850472	79.91101
611	6.850483	79.91103
612	6.850524	79.91102
613	6.85058	79.9112
614	6.850625	79.91131
615	6.850642	79.91138
616	6.850667	79.9114
617	6.850718	79.91141
618	6.850828	79.91138
619	6.850908	79.91135
620	6.851019	79.91131
621	6.851114	79.91128
622	6.851124	79.9113
623	6.851168	79.91149
624	6.85119	79.91152
625	6.851211	79.91151
626	6.851272	79.91148
627	6.851376	79.91144
628	6.851501	79.9114
629	6.851634	79.91137
630	6.851762	79.91133
631	6.851979	79.91129
632	6.852159	79.91129
633	6.85226	79.91127
634	6.852291	79.91127
635	6.852304	79.91126
636	6.852313	79.91124
637	6.852331	79.91112
638	6.852358	79.91102
639	6.852358	79.91097
640	6.852345	79.91093
641	6.85232	79.91092
642	6.852241	79.91083
643	6.852131	79.91072
644	6.852034	79.91063
645	6.851923	79.91048
646	6.851938	79.91046
647	6.851899	79.91043
648	6.851859	79.9104
649	6.851865	79.91038
650	6.851907	79.9103
651	6.851954	79.91024
652	6.851944	79.91022
653	6.85193	79.91021
654	6.851944	79.91017
655	6.851965	79.91016
656	6.851982	79.91017
657	6.851995	79.91015
658	6.851984	79.9101
659	6.851968	79.91006
660	6.851946	79.91004
661	6.851924	79.91003
662	6.85191	79.91006
663	6.851898	79.91008
664	6.851866	79.91009
665	6.851836	79.91009
666	6.851812	79.9101
667	6.851776	79.91011
668	6.851746	79.91011
669	6.851709	79.91009
670	6.851683	79.91008
671	6.851669	79.91009
672	6.85165	79.91014
673	6.851645	79.91016
674	6.851619	79.91019
675	6.851606	79.91025
676	6.851593	79.91028
677	6.851561	79.91032
678	6.851515	79.91035
679	6.851498	79.91039
680	6.85149	79.91043
681	6.851471	79.91047
682	6.851454	79.9105
683	6.851407	79.91054
684	6.851351	79.91056
685	6.851293	79.91058
686	6.851205	79.9106
687	6.851288	79.91058
688	6.851284	79.91056
689	6.851232	79.91036
690	6.851215	79.9103
691	6.851191	79.91017
692	6.851084	79.90998
693	6.851021	79.90988
694	6.851032	79.90964
695	6.851137	79.90951
696	6.851194	79.90937
697	6.851218	79.90922
698	6.851221	79.90919
699	6.851232	79.90914
700	6.851147	79.90882
701	6.851036	79.90858
702	6.851037	79.90844
703	6.851059	79.90837
704	6.851069	79.90834
705	6.851051	79.90818

No.	Latitude	Longitude
706	6.851126	79.90817
707	6.851136	79.90811
708	6.851133	79.90809
709	6.851155	79.90799
710	6.851167	79.90791
711	6.851154	79.90781
712	6.851123	79.90771
713	6.851122	79.90769
714	6.851084	79.90761
715	6.851068	79.90752
716	6.851069	79.90752
717	6.851086	79.90734
718	6.851089	79.90727
719	6.851089	79.90725
720	6.851122	79.90717
721	6.851254	79.90709
722	6.85133	79.90705
723	6.851398	79.90701
724	6.851398	79.90701
725	6.851406	79.90701
726	6.851419	79.90699
727	6.85164	79.90709
728	6.851893	79.90715
729	6.852028	79.90719
730	6.852134	79.90722
731	6.852172	79.90724
732	6.852227	79.90711
733	6.852308	79.90698
734	6.852396	79.90683
735	6.852491	79.90671
736	6.852587	79.90668
737	6.852653	79.90668
738	6.852644	79.90681
739	6.852634	79.90691
740	6.852646	79.90696
741	6.852768	79.90703
742	6.852989	79.90715
743	6.853167	79.90722
744	6.853325	79.9073
745	6.853384	79.90735
746	6.853416	79.90751

No.	Latitude	Longitude
747	6.853393	79.90763
748	6.853448	79.90766
749	6.853556	79.90768
750	6.853899	79.90778
751	6.854033	79.9078
752	6.854878	79.90791
753	6.854876	79.90808
754	6.854882	79.90828
755	6.854882	79.90874
756	6.854882	79.90905
757	6.854873	79.90932
758	6.854894	79.90937
759	6.855003	79.90936
760	6.855095	79.90936
761	6.854878	79.90982
697	6.851218	79.90922
698	6.851221	79.90919
699	6.851232	79.90914
700	6.851147	79.90882
701	6.851036	79.90858
702	6.851037	79.90844
703	6.851059	79.90837
704	6.851069	79.90834
705	6.851051	79.90818
706	6.851126	79.90817
707	6.851136	79.90811
708	6.851133	79.90809
709	6.851155	79.90799
710	6.851167	79.90791
711	6.851154	79.90781
712	6.851123	79.90771
713	6.851122	79.90769
714	6.851084	79.90761
715	6.851068	79.90752
716	6.851069	79.90752
717	6.851086	79.90734
718	6.851089	79.90727
719	6.851089	79.90725
720	6.851122	79.90717
721	6.851254	79.90709
722	6.85133	79.90705

No.	Latitude	Longitude
723	6.851398	79.90701
724	6.851398	79.90701
725	6.851406	79.90701
726	6.851419	79.90699
727	6.85164	79.90709
728	6.851893	79.90715
729	6.852028	79.90719
730	6.852134	79.90722
731	6.852172	79.90724
732	6.852227	79.90711
733	6.852308	79.90698
734	6.852396	79.90683
735	6.852491	79.90671
736	6.852587	79.90668
737	6.852653	79.90668
738	6.852644	79.90681
739	6.852634	79.90691
740	6.852646	79.90696
741	6.852768	79.90703
742	6.852989	79.90715
743	6.853167	79.90722
744	6.853325	79.9073
745	6.853384	79.90735
746	6.853416	79.90751
747	6.853393	79.90763
748	6.853448	79.90766
749	6.853556	79.90768
750	6.853899	79.90778
751	6.854033	79.9078
752	6.854878	79.90791
753	6.854876	79.90808
754	6.854882	79.90828
755	6.854882	79.90874
756	6.854882	79.90905
757	6.854873	79.90932
758	6.854894	79.90937
759	6.855003	79.90936
760	6.855095	79.90936
761	6.854878	79.90982

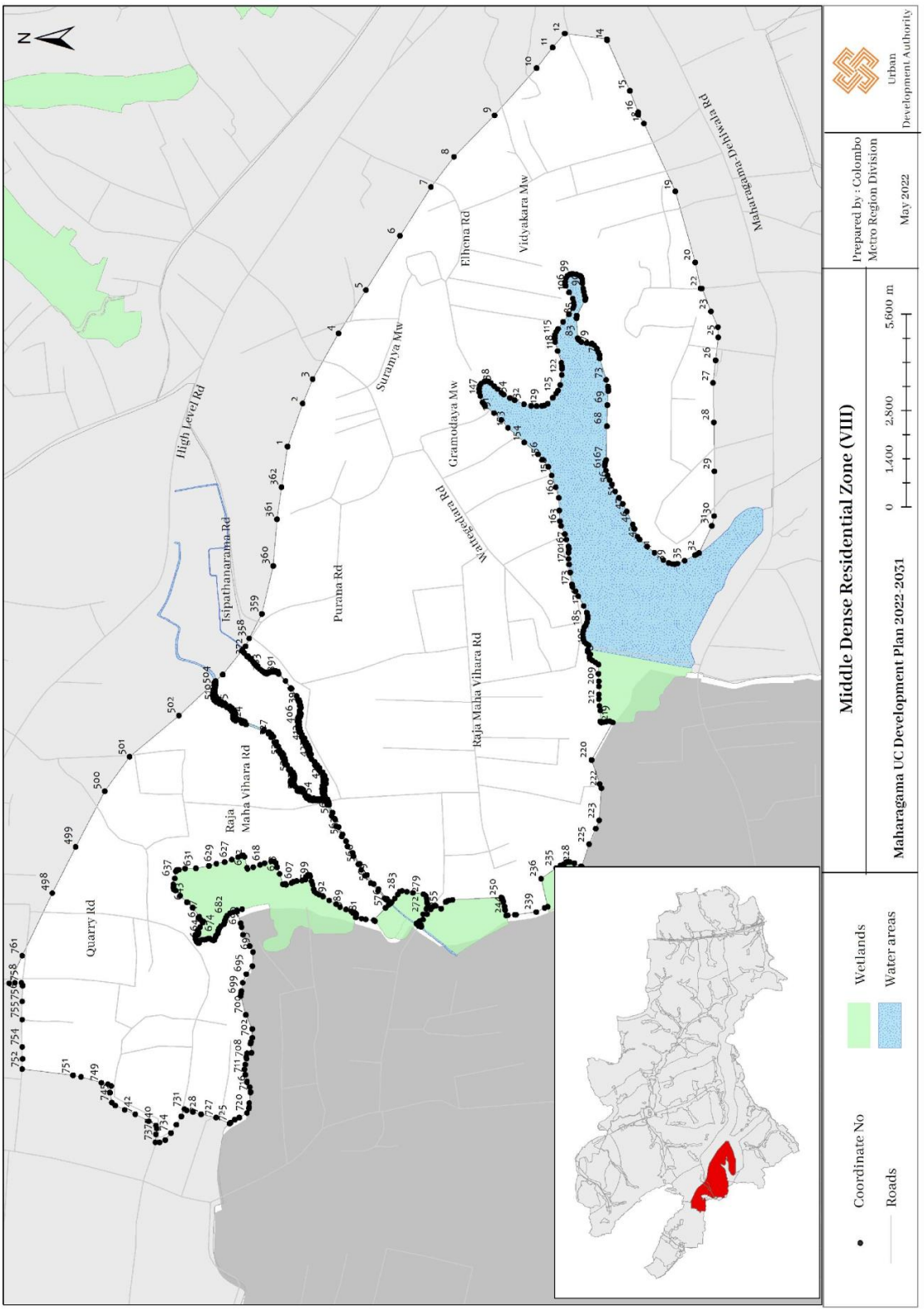
Middle Dense Residential Zone (VIII)
Maharagama UC Development Plan 2022-2031
Prepared by : Colombo Metro Region Division
May 2022
Urban Development Authority
0 1,400 2,800 5,600 m
Coordinate No
Roads
Wetlands
Water areas
N
Quarry Rd
Raja Maha Vihara Rd
Isipathanarama Rd
High Level Rd
Purana Rd
Suramya Mw
Gramodaya Mw
Wattegedara Rd
Elhena Rd
Vidyakara Mw
Maharagama-Dehiwala Rd

Middle Dense Residential Zone IX (Neelammahara)

Middle Dense Residential Zone IX (Neelammahara)		
North	:	Nallawatta Road which is located 100 m. to the west of Maharagama – Piliyandala Road.
East	:	The boundary which is located 100 m. towards west of the Maharagama – Piliyandala Road and thence the nothern boundary of the paddy field.
South	:	The Paddy field area connected to the eastern boundary.
West	:	The area covered by the Nallawatta Road up to Daham Mawatha, thence along Daham Mawatha up to 2nd Lane, thence up to the boundary of the above mentioned paddy field.

No	Latitude	Longitude	No	Latitude	Longitude	No	Latitude	Longitude
1	6.834741	79.93254	26	6.834176	79.93193	51	6.83471	79.93134
2	6.834739	79.93254	27	6.834171	79.93192	52	6.834767	79.93131
3	6.834723	79.93248	28	6.834171	79.93192	53	6.834814	79.93128
4	6.834691	79.93246	29	6.834171	79.93192	54	6.834851	79.93125
5	6.834661	79.93243	30	6.834168	79.93191	55	6.834859	79.93121
6	6.834642	79.93238	31	6.834165	79.9319	56	6.834858	79.93116
7	6.834638	79.93234	32	6.834149	79.93187	57	6.834835	79.93113
8	6.834603	79.93225	33	6.834137	79.93184	58	6.834792	79.93105
9	6.834586	79.93221	34	6.834126	79.9318	59	6.834746	79.93093
10	6.834541	79.9322	35	6.834123	79.93179	60	6.834768	79.93091
11	6.834481	79.9322	36	6.834127	79.93179	61	6.834817	79.93088
12	6.834453	79.93221	37	6.834211	79.93178	62	6.834873	79.93086
13	6.834435	79.93221	38	6.834307	79.93174	63	6.83491	79.93082
14	6.834412	79.93219	39	6.834403	79.93172	64	6.83491	79.93078
15	6.834414	79.93213	40	6.834458	79.9317	65	6.834879	79.93069
16	6.834414	79.93211	41	6.834529	79.93169	66	6.834785	79.93046
17	6.834371	79.9321	42	6.834553	79.93167	67	6.834769	79.93047
18	6.834323	79.93212	43	6.834565	79.93163	68	6.834709	79.93048
19	6.834288	79.93213	44	6.834571	79.93157	69	6.834624	79.93052
20	6.834263	79.93213	45	6.834569	79.93154	70	6.834568	79.93054
21	6.834246	79.93212	46	6.834548	79.93147	71	6.834549	79.93055
22	6.834233	79.9321	47	6.834533	79.93144	72	6.834524	79.93055
23	6.83422	79.93206	48	6.834529	79.9314	73	6.834501	79.93051
24	6.8342	79.93199	49	6.834559	79.93138	74	6.834429	79.93054
25	6.834191	79.93196	50	6.834644	79.93136	75	6.834393	79.93053

No	Latitude	Longitude	No	Latitude	Longitude	No	Latitude	Longitude
76	6.834322	79.93048	119	6.835306	79.92727	162	6.834501	79.9267
77	6.834245	79.93036	120	6.835408	79.92697	163	6.834427	79.9268
78	6.834218	79.93032	121	6.835408	79.92696	164	6.834339	79.92688
79	6.834171	79.93025	122	6.835395	79.92694	165	6.834264	79.92695
80	6.834173	79.93022	123	6.835407	79.92691	166	6.834234	79.92697
81	6.834177	79.93016	124	6.835438	79.92682	167	6.834197	79.92704
82	6.834173	79.93011	125	6.835525	79.92659	168	6.834181	79.92711
83	6.834152	79.93003	126	6.835543	79.92655	169	6.834168	79.92718
84	6.834088	79.92991	127	6.835595	79.92645	170	6.834124	79.92721
85	6.834058	79.92988	128	6.835678	79.92626	171	6.834076	79.92725
86	6.834033	79.9298	129	6.835729	79.92608	172	6.834025	79.92732
87	6.834003	79.92969	130	6.835747	79.92602	173	6.833964	79.92738
88	6.833946	79.92957	131	6.835747	79.92602	174	6.833902	79.92742
89	6.833915	79.92944	132	6.835762	79.92594	175	6.833797	79.9275
90	6.833908	79.92939	133	6.835759	79.92591	176	6.833769	79.92751
91	6.833918	79.92931	134	6.835531	79.9258	177	6.833746	79.9275
92	6.833948	79.9292	135	6.835487	79.92578	178	6.833695	79.92752
93	6.833987	79.92909	136	6.835495	79.92576	179	6.833561	79.92756
94	6.834033	79.92895	137	6.835484	79.92576	180	6.833482	79.92758
95	6.834193	79.92862	138	6.835477	79.92577	181	6.833402	79.92758
96	6.83419	79.9286	139	6.835443	79.92576	182	6.83333	79.92756
97	6.83415	79.92859	140	6.83536	79.92573	183	6.833279	79.92756
98	6.834135	79.92857	141	6.835105	79.92561	184	6.833185	79.92756
99	6.834137	79.92853	142	6.835022	79.92559	185	6.833065	79.92756
100	6.834215	79.9284	143	6.834969	79.92565	186	6.832973	79.92755
101	6.834267	79.9284	144	6.834918	79.9257	187	6.832957	79.92753
102	6.834362	79.92844	145	6.834887	79.92574	188	6.832912	79.92751
103	6.834425	79.92839	146	6.834857	79.9258	189	6.832844	79.92753
104	6.834462	79.92832	147	6.834837	79.92587	190	6.832768	79.92758
105	6.834517	79.92832	148	6.834818	79.92593	191	6.832692	79.92762
106	6.834614	79.9282	149	6.834803	79.92607	192	6.832637	79.92763
107	6.834713	79.92797	150	6.834804	79.92617	193	6.832611	79.92772
108	6.834832	79.92777	151	6.834813	79.92621	194	6.832577	79.92793
109	6.834917	79.92784	152	6.834807	79.92626	195	6.832558	79.92802
110	6.834938	79.92785	153	6.834778	79.92632	196	6.832552	79.92805
111	6.834967	79.92784	154	6.83475	79.92634	197	6.832539	79.92806
112	6.835005	79.9277	155	6.834677	79.92636	198	6.832538	79.92806
113	6.835003	79.92768	156	6.834652	79.92636	199	6.832513	79.92805
114	6.835031	79.92758	157	6.834599	79.92642	200	6.832488	79.92805
115	6.835074	79.92749	158	6.834577	79.92646	201	6.832484	79.92805
116	6.835212	79.92754	159	6.834561	79.92651	202	6.83248	79.92805
117	6.835237	79.92748	160	6.834564	79.92659	203	6.832477	79.92805
118	6.835264	79.92739	161	6.834537	79.92664	204	6.832473	79.92804

No	Latitude	Longitude	No	Latitude	Longitude	No	Latitude	Longitude
205	6.832469	79.92804	248	6.832332	79.92805	291	6.832013	79.92827
206	6.832466	79.92804	249	6.832331	79.92805	292	6.832008	79.92828
207	6.832462	79.92804	250	6.832328	79.92805	293	6.832007	79.92828
208	6.832458	79.92804	251	6.832324	79.92805	294	6.832003	79.92828
209	6.832454	79.92804	252	6.83232	79.92805	295	6.831999	79.92827
210	6.832451	79.92804	253	6.832316	79.92805	296	6.831985	79.92826
211	6.832447	79.92804	254	6.832312	79.92805	297	6.831955	79.92823
212	6.832443	79.92804	255	6.832308	79.92805	298	6.831942	79.92821
213	6.83244	79.92804	256	6.832304	79.92805	299	6.831938	79.92821
214	6.832436	79.92804	257	6.832301	79.92805	300	6.831933	79.9282
215	6.832432	79.92804	258	6.832299	79.92805	301	6.831929	79.9282
216	6.832428	79.92804	259	6.832297	79.92805	302	6.831924	79.92819
217	6.832425	79.92804	260	6.832295	79.92805	303	6.83192	79.92819
218	6.832421	79.92804	261	6.832292	79.92805	304	6.831895	79.92817
219	6.832417	79.92804	262	6.83229	79.92805	305	6.831873	79.92815
220	6.832416	79.92804	263	6.832288	79.92805	306	6.83185	79.92814
221	6.832413	79.92804	264	6.832286	79.92805	307	6.831816	79.92812
222	6.83241	79.92804	265	6.832284	79.92805	308	6.831791	79.92811
223	6.832406	79.92804	266	6.832282	79.92805	309	6.83177	79.9281
224	6.832402	79.92804	267	6.832279	79.92805	310	6.831753	79.92809
225	6.832398	79.92804	268	6.832277	79.92805	311	6.831733	79.92808
226	6.832398	79.92804	269	6.832275	79.92805	312	6.831717	79.92807
227	6.832395	79.92804	270	6.832273	79.92805	313	6.831717	79.92807
228	6.832392	79.92804	271	6.832271	79.92806	314	6.831699	79.92805
229	6.832389	79.92804	272	6.832269	79.92806	315	6.831683	79.92804
230	6.832386	79.92804	273	6.832267	79.92806	316	6.831677	79.92804
231	6.832383	79.92804	274	6.832264	79.92806	317	6.831671	79.92803
232	6.832381	79.92804	275	6.832259	79.92806	318	6.831665	79.92803
233	6.832378	79.92804	276	6.832251	79.92807	319	6.831659	79.92803
234	6.832375	79.92804	277	6.832241	79.92807	320	6.831653	79.92803
235	6.832372	79.92804	278	6.832228	79.92808	321	6.831647	79.92802
236	6.832369	79.92804	279	6.8322	79.92811	322	6.831642	79.92802
237	6.832366	79.92804	280	6.832191	79.92812	323	6.831636	79.92802
238	6.832363	79.92804	281	6.832178	79.92813	324	6.83163	79.92801
239	6.83236	79.92804	282	6.832153	79.92816	325	6.831624	79.92801
240	6.832357	79.92804	283	6.832125	79.92818	326	6.831618	79.92801
241	6.832355	79.92804	284	6.832098	79.9282	327	6.831613	79.928
242	6.832352	79.92804	285	6.832095	79.9282	328	6.831607	79.928
243	6.832349	79.92805	286	6.832071	79.92822	329	6.831601	79.928
244	6.832346	79.92805	287	6.832053	79.92823	330	6.831595	79.92799
245	6.832343	79.92805	288	6.832036	79.92825	331	6.83159	79.92799
246	6.83234	79.92805	289	6.83202	79.92827	332	6.831584	79.92799
247	6.832336	79.92805	290	6.832016	79.92827	333	6.831578	79.92798

No	Latitude	Longitude	No	Latitude	Longitude	No	Latitude	Longitude
334	6.831573	79.92798	377	6.831636	79.92775	420	6.83155	79.92714
335	6.831567	79.92798	378	6.831641	79.92772	421	6.831586	79.9271
336	6.831562	79.92797	379	6.831633	79.92771	422	6.831568	79.92707
337	6.831556	79.92797	380	6.831624	79.92769	423	6.831477	79.92697
338	6.83155	79.92797	381	6.831614	79.92768	424	6.831452	79.92696
339	6.831545	79.92796	382	6.831598	79.92768	425	6.831403	79.92691
340	6.831539	79.92796	383	6.831579	79.92769	426	6.831357	79.92687
341	6.831534	79.92796	384	6.831561	79.9277	427	6.831308	79.92681
342	6.831528	79.92795	385	6.831552	79.92769	428	6.831277	79.92679
343	6.831523	79.92795	386	6.83155	79.92766	429	6.831245	79.92681
344	6.831517	79.92794	387	6.831548	79.92763	430	6.831219	79.92683
345	6.831512	79.92794	388	6.831553	79.92761	431	6.831193	79.92683
346	6.831507	79.92794	389	6.831567	79.92759	432	6.83116	79.92682
347	6.831501	79.92793	390	6.831601	79.92759	433	6.831139	79.92679
348	6.831496	79.92793	391	6.831615	79.92758	434	6.831128	79.92677
349	6.831495	79.92793	392	6.831616	79.92755	435	6.831121	79.92674
350	6.831494	79.92793	393	6.831616	79.92752	436	6.83111	79.92673
351	6.831486	79.92792	394	6.831625	79.92749	437	6.831089	79.92672
352	6.831479	79.92792	395	6.831639	79.92746	438	6.831059	79.92673
353	6.831476	79.92792	396	6.83167	79.92745	439	6.83101	79.92677
354	6.831482	79.92791	397	6.831685	79.92745	440	6.83094	79.92682
355	6.831487	79.9279	398	6.831699	79.92744	441	6.830913	79.92683
356	6.831516	79.92787	399	6.831714	79.92743	442	6.83089	79.92683
357	6.831529	79.92786	400	6.831731	79.92742	443	6.830878	79.92682
358	6.831564	79.92787	401	6.831738	79.92742	444	6.83087	79.92681
359	6.831607	79.9279	402	6.831751	79.9274	445	6.830873	79.92678
360	6.831622	79.92789	403	6.831774	79.92738	446	6.830882	79.92675
361	6.831644	79.92789	404	6.831792	79.92736	447	6.830878	79.92673
362	6.83167	79.92788	405	6.831805	79.92735	448	6.83087	79.92673
363	6.83168	79.92787	406	6.831819	79.92733	449	6.830851	79.92674
364	6.831693	79.92785	407	6.831823	79.92731	450	6.830828	79.92676
365	6.83171	79.92784	408	6.831808	79.92728	451	6.830774	79.92681
366	6.831735	79.92782	409	6.831783	79.92726	452	6.830758	79.92681
367	6.831747	79.9278	410	6.831769	79.92726	453	6.830739	79.92679
368	6.831752	79.92779	411	6.831704	79.92731	454	6.830726	79.92676
369	6.831745	79.92778	412	6.831687	79.92732	455	6.830697	79.92673
370	6.831728	79.92778	413	6.831669	79.92732	456	6.830664	79.92669
371	6.831717	79.92779	414	6.831652	79.92731	457	6.830778	79.92661
372	6.831703	79.9278	415	6.831636	79.9273	458	6.830731	79.92655
373	6.831685	79.9278	416	6.831621	79.92729	459	6.830786	79.9265
374	6.831666	79.9278	417	6.831588	79.92725	460	6.830883	79.92641
375	6.831651	79.92779	418	6.831553	79.92717	461	6.830943	79.92636
376	6.831637	79.92777	419	6.831561	79.92716	462	6.830965	79.92634

No	Latitude	Longitude	No	Latitude	Longitude	No	Latitude	Longitude
463	6.830937	79.92629	506	6.830219	79.92562	549	6.82915	79.92464
464	6.830924	79.92627	507	6.830193	79.92558	550	6.829136	79.92461
465	6.830896	79.92622	508	6.830134	79.92547	551	6.829132	79.92459
466	6.830877	79.92619	509	6.830086	79.92549	552	6.829156	79.92457
467	6.830859	79.92616	510	6.830044	79.92552	553	6.829274	79.92451
468	6.83083	79.92611	511	6.830013	79.92554	554	6.829364	79.92447
469	6.830817	79.92609	512	6.829981	79.92552	555	6.829457	79.92444
470	6.830778	79.92611	513	6.829972	79.92551	556	6.829502	79.92443
471	6.830686	79.92619	514	6.829941	79.92551	557	6.829524	79.92442
472	6.830651	79.92622	515	6.829905	79.9255	558	6.829542	79.92439
473	6.830574	79.92627	516	6.829871	79.92548	559	6.82958	79.9243
474	6.830552	79.92624	517	6.82985	79.92543	560	6.829591	79.92421
475	6.830528	79.92617	518	6.829866	79.9254	561	6.829569	79.92414
476	6.830524	79.92613	519	6.829916	79.92537	562	6.829549	79.92409
477	6.830564	79.9261	520	6.829949	79.92535	563	6.829521	79.92403
478	6.830605	79.92607	521	6.829973	79.92533	564	6.829462	79.92395
479	6.830649	79.92605	522	6.829986	79.92531	565	6.829406	79.92388
480	6.830668	79.92603	523	6.829971	79.92527	566	6.829366	79.92384
481	6.830669	79.926	524	6.829944	79.92522	567	6.82929	79.92376
482	6.830642	79.92597	525	6.829913	79.92519	568	6.829149	79.92385
483	6.830621	79.92595	526	6.829885	79.9252	569	6.829138	79.92384
484	6.830582	79.92591	527	6.829827	79.92524	570	6.829099	79.92378
485	6.830547	79.92586	528	6.829771	79.92528	571	6.829045	79.92367
486	6.830515	79.92581	529	6.82973	79.92529	572	6.828993	79.92358
487	6.830474	79.92576	530	6.829705	79.92529	573	6.828945	79.92347
488	6.830442	79.92576	531	6.829634	79.92519	574	6.828929	79.92344
489	6.830404	79.92579	532	6.829596	79.92514	575	6.828894	79.92342
490	6.830348	79.92584	533	6.829576	79.92514	576	6.828848	79.92344
491	6.830303	79.92587	534	6.829536	79.9251	577	6.828741	79.92353
492	6.83027	79.92588	535	6.829506	79.92506	578	6.828688	79.92357
493	6.830198	79.92592	536	6.829491	79.92503	579	6.828656	79.9236
494	6.830185	79.92593	537	6.829477	79.925	580	6.828593	79.92353
495	6.830135	79.92585	538	6.82946	79.92498	581	6.828584	79.9235
496	6.830088	79.92587	539	6.829434	79.92497	582	6.828585	79.9235
497	6.830002	79.92592	540	6.829398	79.92499	583	6.828616	79.92348
498	6.82999	79.92591	541	6.829325	79.92504	584	6.828749	79.92337
499	6.829992	79.92587	542	6.829302	79.92501	585	6.82877	79.92335
500	6.829968	79.92584	543	6.829225	79.92487	586	6.828785	79.92333
501	6.82997	79.92582	544	6.829213	79.92482	587	6.828784	79.92331
502	6.829975	79.92581	545	6.829239	79.9248	588	6.828774	79.9233
503	6.829987	79.92579	546	6.82923	79.92478	589	6.828728	79.92323
504	6.830023	79.92575	547	6.829199	79.92473	590	6.82869	79.92319
505	6.830066	79.92572	548	6.829173	79.92469	591	6.828613	79.92309

No	Latitude	Longitude	No	Latitude	Longitude	No	Latitude	Longitude
592	6.828555	79.92296	635	6.830081	79.92165	678	6.832905	79.91946
593	6.828562	79.92289	636	6.830183	79.92158	679	6.832946	79.91944
594	6.828548	79.92284	637	6.830255	79.92154	680	6.833021	79.91943
595	6.828539	79.92276	638	6.830342	79.92148	681	6.832967	79.91932
596	6.828515	79.92271	639	6.830412	79.92142	682	6.832968	79.91921
597	6.828444	79.9226	640	6.830496	79.92134	683	6.833001	79.91908
598	6.828428	79.92259	641	6.830552	79.9213	684	6.833081	79.91909
599	6.828448	79.92257	642	6.830612	79.92127	685	6.833181	79.91904
600	6.828492	79.92255	643	6.830619	79.92126	686	6.833194	79.91897
601	6.828499	79.92255	644	6.830743	79.92123	687	6.833186	79.9189
602	6.828525	79.92257	645	6.830806	79.92122	688	6.8332	79.91889
603	6.828558	79.92256	646	6.830861	79.92118	689	6.833316	79.91888
604	6.82857	79.92253	647	6.83089	79.92113	690	6.833614	79.91884
605	6.828602	79.9225	648	6.830951	79.92106	691	6.833711	79.91882
606	6.828652	79.9225	649	6.831022	79.921	692	6.834073	79.91875
607	6.828657	79.92251	650	6.831108	79.92095	693	6.83419	79.91871
608	6.828663	79.92253	651	6.83118	79.92091	694	6.834266	79.91864
609	6.828665	79.92253	652	6.831238	79.92087	695	6.834356	79.91878
610	6.828676	79.92253	653	6.831215	79.92083	696	6.83442	79.91889
611	6.828695	79.92252	654	6.831214	79.92083	697	6.83447	79.919
612	6.828729	79.9225	655	6.83119	79.92079	698	6.834494	79.91913
613	6.828745	79.92249	656	6.831187	79.92078	699	6.834526	79.91924
614	6.828816	79.92245	657	6.831213	79.92073	700	6.834608	79.91936
615	6.828882	79.92241	658	6.831252	79.92071	701	6.834703	79.91949
616	6.828997	79.92232	659	6.831279	79.92069	702	6.83482	79.91964
617	6.829051	79.9223	660	6.831311	79.92066	703	6.834852	79.91977
618	6.829065	79.9223	661	6.831337	79.92065	704	6.834916	79.91983
619	6.829072	79.92229	662	6.831375	79.92061	705	6.835054	79.91983
620	6.829073	79.92228	663	6.831401	79.92058	706	6.835294	79.91985
621	6.829075	79.92228	664	6.831393	79.92053	707	6.835496	79.91987
622	6.829078	79.92227	665	6.831367	79.92035	708	6.835581	79.91987
623	6.829083	79.92225	666	6.831552	79.92023	709	6.835684	79.92
624	6.829107	79.92224	667	6.831898	79.91996	710	6.835797	79.92017
625	6.829108	79.92224	668	6.832271	79.91963	711	6.835811	79.92019
626	6.829159	79.9222	669	6.832426	79.91973	712	6.835939	79.92042
627	6.829227	79.92216	670	6.832442	79.91975	713	6.836045	79.92062
628	6.82923	79.92215	671	6.832508	79.91974	714	6.836059	79.92064
629	6.829318	79.92209	672	6.832551	79.91977	715	6.836179	79.92084
630	6.829425	79.92201	673	6.832578	79.91977	716	6.836257	79.92086
631	6.829555	79.92195	674	6.832744	79.9198	717	6.836385	79.9208
632	6.829644	79.92194	675	6.83278	79.91962	718	6.836494	79.92074
633	6.829728	79.9219	676	6.832786	79.91958	719	6.836576	79.92074
634	6.830008	79.92173	677	6.832893	79.91957	720	6.836664	79.92079

No	Latitude	Longitude	No	Latitude	Longitude	No	Latitude	Longitude
721	6.836785	79.92089	764	6.842188	79.92457	807	6.837425	79.92393
722	6.836887	79.921	765	6.842344	79.92507	808	6.8375	79.92389
723	6.836944	79.92106	766	6.842457	79.92533	809	6.83753	79.92387
724	6.837054	79.92113	767	6.842289	79.92544	810	6.837574	79.92387
725	6.837149	79.9211	768	6.842036	79.92566	811	6.837615	79.92388
726	6.8372	79.92107	769	6.8418	79.92589	812	6.8377	79.92387
727	6.837309	79.92098	770	6.841497	79.92612	813	6.837751	79.92388
728	6.837404	79.92094	771	6.840976	79.9265	814	6.837808	79.92389
729	6.837468	79.92097	772	6.840612	79.92679	815	6.837903	79.92388
730	6.837553	79.92109	773	6.839945	79.92731	816	6.837991	79.92387
731	6.837659	79.92124	774	6.839244	79.92793	817	6.838048	79.92386
732	6.837737	79.92137	775	6.838946	79.92824	818	6.838078	79.92386
733	6.83784	79.9215	776	6.838525	79.92866	819	6.838115	79.92388
734	6.837949	79.92164	777	6.838354	79.92883	820	6.838143	79.92391
735	6.838045	79.92175	778	6.838049	79.92914	821	6.838172	79.92393
736	6.838119	79.92182	779	6.837879	79.92932	822	6.838209	79.92395
737	6.838137	79.92192	780	6.837657	79.92956	823	6.838265	79.92398
738	6.838176	79.92206	781	6.837466	79.92976	824	6.838308	79.924
739	6.838208	79.92221	782	6.837322	79.92988	825	6.838355	79.92402
740	6.83825	79.92239	783	6.837212	79.92994	826	6.838422	79.92405
741	6.838305	79.92268	784	6.836939	79.93006	827	6.838489	79.92408
742	6.83839	79.92297	785	6.836799	79.93012	828	6.838576	79.92409
743	6.838457	79.92309	786	6.836444	79.93032	829	6.838657	79.92413
744	6.838489	79.92315	787	6.836257	79.93046	830	6.838723	79.92415
745	6.838701	79.92317	788	6.836044	79.93068	831	6.838785	79.9242
746	6.838935	79.92317	789	6.835751	79.93105	832	6.838839	79.92423
747	6.839211	79.92314	790	6.835546	79.93138	833	6.83887	79.92424
748	6.839515	79.92307	791	6.835359	79.93168	834	6.838887	79.92422
749	6.839721	79.92302	792	6.835155	79.93194	835	6.838917	79.92418
750	6.839926	79.92304	793	6.834932	79.93223	836	6.838936	79.92415
751	6.84016	79.92302	794	6.834741	79.93254	837	6.838936	79.92415
752	6.840351	79.92304	795	6.837293	79.92459	838	6.838937	79.92415
753	6.840556	79.92319	796	6.837294	79.92457	839	6.838937	79.92415
754	6.840712	79.92329	797	6.837189	79.92437	840	6.838938	79.92415
755	6.840896	79.92324	798	6.837198	79.92436	841	6.838939	79.92415
756	6.841059	79.92314	799	6.837328	79.92428	842	6.83894	79.92415
757	6.841257	79.92302	800	6.837337	79.92427	843	6.83894	79.92415
758	6.84142	79.92302	801	6.837338	79.92426	844	6.838941	79.92415
759	6.841533	79.92309	802	6.837327	79.92424	845	6.838941	79.92415
760	6.84171	79.92318	803	6.837225	79.92406	846	6.838942	79.92415
761	6.841819	79.92358	804	6.837229	79.92404	847	6.838942	79.92415
762	6.841883	79.92378	805	6.837249	79.92403	848	6.838942	79.92415
763	6.84206	79.92421	806	6.837367	79.92397	849	6.838936	79.92414

No	Latitude	Longitude	No	Latitude	Longitude	No	Latitude	Longitude
850	6.838957	79.92411	893	6.837385	79.92343	936	6.836564	79.92446
851	6.838967	79.92409	894	6.837379	79.92348	937	6.836555	79.92447
852	6.838901	79.9239	895	6.837374	79.92352	938	6.836549	79.92448
853	6.838861	79.92378	896	6.837374	79.92354	939	6.836545	79.9245
854	6.838806	79.9237	897	6.837368	79.92355	940	6.836533	79.92451
855	6.838756	79.9237	898	6.837358	79.92356	941	6.836519	79.92452
856	6.838675	79.92371	899	6.837327	79.92356	942	6.836503	79.92453
857	6.8386	79.92371	900	6.837249	79.92359	943	6.836478	79.92455
858	6.838524	79.92369	901	6.837207	79.92361	944	6.836449	79.92458
859	6.83845	79.92371	902	6.837195	79.92362	945	6.836415	79.92459
860	6.83844	79.92371	903	6.837188	79.92365	946	6.836403	79.92459
861	6.838403	79.92373	904	6.837145	79.92368	947	6.836392	79.92459
862	6.838401	79.92371	905	6.837119	79.9237	948	6.83638	79.92459
863	6.838402	79.92371	906	6.837098	79.92372	949	6.836364	79.92458
864	6.838402	79.9237	907	6.837079	79.92373	950	6.836335	79.92454
865	6.838415	79.92368	908	6.837062	79.92375	951	6.836307	79.92449
866	6.838422	79.92369	909	6.837032	79.9238	952	6.836293	79.92444
867	6.838434	79.92368	910	6.83701	79.92384	953	6.836291	79.92441
868	6.838443	79.92362	911	6.836994	79.92387	954	6.836285	79.92436
869	6.838451	79.92358	912	6.836967	79.92391	955	6.836269	79.92434
870	6.838461	79.92354	913	6.836945	79.92394	956	6.836229	79.92429
871	6.838468	79.92348	914	6.836928	79.92396	957	6.836208	79.92426
872	6.838466	79.92346	915	6.83691	79.92397	958	6.836182	79.92422
873	6.838457	79.92343	916	6.83687	79.92399	959	6.836182	79.92417
874	6.838431	79.9234	917	6.836815	79.92402	960	6.836192	79.92413
875	6.838412	79.9234	918	6.836768	79.92405	961	6.836206	79.9241
876	6.838255	79.92339	919	6.836743	79.92407	962	6.836237	79.92408
877	6.838089	79.92336	920	6.836711	79.92409	963	6.836261	79.92407
878	6.837944	79.92334	921	6.836673	79.92411	964	6.836269	79.92406
879	6.837906	79.92333	922	6.836654	79.92412	965	6.836262	79.92401
880	6.837888	79.92334	923	6.836623	79.92412	966	6.836244	79.92391
881	6.837853	79.92334	924	6.836608	79.92412	967	6.836231	79.9239
882	6.837808	79.92336	925	6.836593	79.92413	968	6.836214	79.92389
883	6.837779	79.92335	926	6.836595	79.92414	969	6.836189	79.9239
884	6.837743	79.92335	927	6.836621	79.92421	970	6.836157	79.92391
885	6.837701	79.92336	928	6.836641	79.92425	971	6.836117	79.92392
886	6.837645	79.92337	929	6.836658	79.9243	972	6.836075	79.92392
887	6.837525	79.92339	930	6.836664	79.92433	973	6.83603	79.92392
888	6.8375	79.92339	931	6.836666	79.92435	974	6.835986	79.92391
889	6.837476	79.92338	932	6.836664	79.92437	975	6.835966	79.92389
890	6.837437	79.92339	933	6.836659	79.92439	976	6.835949	79.92387
891	6.837401	79.9234	934	6.836653	79.9244	977	6.835938	79.92386
892	6.837386	79.92341	935	6.836617	79.92442	978	6.835887	79.92379

No	Latitude	Longitude	No	Latitude	Longitude	No	Latitude	Longitude
979	6.835878	79.92378	1022	6.835433	79.925	1065	6.836393	79.92519
980	6.835868	79.92377	1023	6.835395	79.92499	1066	6.83648	79.92507
981	6.835856	79.92376	1024	6.835315	79.92496	1067	6.83652	79.92503
982	6.835843	79.92375	1025	6.835304	79.92498	1068	6.836597	79.92495
983	6.835829	79.92375	1026	6.835295	79.925	1069	6.83666	79.9249
984	6.835774	79.92373	1027	6.835267	79.92507	1070	6.836725	79.92486
985	6.835722	79.9237	1028	6.835244	79.92514	1071	6.836791	79.92481
986	6.835695	79.92367	1029	6.835228	79.92521	1072	6.836827	79.92477
987	6.835671	79.92364	1030	6.835231	79.92525	1073	6.836845	79.92473
988	6.83565	79.92361	1031	6.835223	79.9253	1074	6.836872	79.9247
989	6.835626	79.92362	1032	6.835215	79.92533	1075	6.836901	79.92468
990	6.83556	79.92368	1033	6.835167	79.92546	1076	6.836964	79.92466
991	6.835502	79.92375	1034	6.835126	79.92554	1077	6.837005	79.92465
992	6.835481	79.92381	1035	6.83522	79.92557	1078	6.837047	79.92466
993	6.835451	79.92385	1036	6.835312	79.92561	1079	6.837068	79.92469
994	6.835437	79.92392	1037	6.835382	79.92564	1080	6.837088	79.92471
995	6.835432	79.924	1038	6.835449	79.92568	1081	6.837127	79.92469
996	6.835436	79.92404	1039	6.835493	79.9257	1082	6.837198	79.92465
997	6.835598	79.92404	1040	6.835518	79.92571	1083	6.837281	79.9246
998	6.835615	79.92407	1041	6.835518	79.92571	1084	6.837293	79.92459
999	6.835627	79.92409	1042	6.835517	79.92571	1085	6.83543	79.92036
1000	6.835634	79.92413	1043	6.835515	79.92571	1086	6.835451	79.92042
1001	6.835636	79.92416	1044	6.835513	79.92572	1087	6.835484	79.92048
1002	6.835633	79.92419	1045	6.835521	79.92573	1088	6.835516	79.92052
1003	6.835624	79.92421	1046	6.835523	79.92572	1089	6.835536	79.92054
1004	6.835611	79.92424	1047	6.835526	79.92571	1090	6.835537	79.9206
1005	6.835595	79.92426	1048	6.835527	79.92571	1091	6.835581	79.92069
1006	6.8354	79.92424	1049	6.835551	79.92572	1092	6.835641	79.92076
1007	6.835388	79.92434	1050	6.835641	79.92575	1093	6.835671	79.92079
1008	6.835385	79.92436	1051	6.83571	79.92578	1094	6.83568	79.92083
1009	6.835393	79.9244	1052	6.835761	79.92575	1095	6.835675	79.92088
1010	6.835761	79.92451	1053	6.835825	79.9257	1096	6.835687	79.92094
1011	6.835743	79.92458	1054	6.835864	79.92565	1097	6.835739	79.92099
1012	6.835726	79.92461	1055	6.83589	79.92559	1098	6.835741	79.92099
1013	6.835715	79.92464	1056	6.835946	79.92552	1099	6.835788	79.92107
1014	6.835681	79.9247	1057	6.835986	79.9255	1100	6.835854	79.92115
1015	6.835672	79.92472	1058	6.836055	79.9255	1101	6.835906	79.92121
1016	6.835642	79.92476	1059	6.836124	79.9255	1102	6.835968	79.92128
1017	6.83559	79.92479	1060	6.836181	79.92548	1103	6.836025	79.92136
1018	6.835526	79.92485	1061	6.836237	79.92544	1104	6.83605	79.9214
1019	6.835501	79.9249	1062	6.836285	79.92538	1105	6.836059	79.92145
1020	6.835488	79.92495	1063	6.836349	79.92528	1106	6.836153	79.92161
1021	6.83546	79.92499	1064	6.836382	79.92523	1107	6.836249	79.92176

No	Latitude	Longitude	No	Latitude	Longitude	No	Latitude	Longitude
1108	6.836312	79.92186	1151	6.837285	79.92278	1194	6.835913	79.92079
1109	6.836359	79.92194	1152	6.837216	79.92265	1195	6.835881	79.92074
1110	6.836411	79.92201	1153	6.837214	79.92261	1196	6.835837	79.92067
1111	6.836425	79.92205	1154	6.83722	79.92257	1197	6.835827	79.92058
1112	6.836457	79.92212	1155	6.837207	79.92253	1198	6.835842	79.92053
1113	6.836492	79.9222	1156	6.837173	79.92247	1199	6.835874	79.92049
1114	6.83652	79.92227	1157	6.837146	79.92243	1200	6.835883	79.92046
1115	6.836561	79.92234	1158	6.837119	79.92239	1201	6.835869	79.92043
1116	6.836615	79.92235	1159	6.837076	79.92235	1202	6.835807	79.92032
1117	6.836639	79.92236	1160	6.837055	79.92232	1203	6.835748	79.92022
1118	6.836666	79.92241	1161	6.83703	79.92228	1204	6.835715	79.92016
1119	6.836677	79.92249	1162	6.837026	79.92222	1205	6.835671	79.92018
1120	6.836675	79.92255	1163	6.837017	79.92218	1206	6.835648	79.92017
1121	6.83673	79.92256	1164	6.837012	79.92214	1207	6.835607	79.92019
1122	6.836752	79.92258	1165	6.837012	79.9221	1208	6.835497	79.92025
1123	6.83678	79.92262	1166	6.837012	79.92207	1209	6.835462	79.92028
1124	6.836794	79.92266	1167	6.837005	79.92203	1210	6.835435	79.92031
1125	6.836803	79.9227	1168	6.837001	79.92198	1211	6.83543	79.92036
1126	6.836813	79.92274	1169	6.836984	79.92193	1212	6.838919	79.92372
1127	6.836814	79.92278	1170	6.83693	79.92184	1213	6.838975	79.9237
1128	6.836826	79.92281	1171	6.836875	79.92173	1214	6.839029	79.92367
1129	6.836842	79.92283	1172	6.83684	79.92166	1215	6.839084	79.92365
1130	6.83686	79.92285	1173	6.836784	79.92155	1216	6.839136	79.92363
1131	6.836882	79.92285	1174	6.836727	79.92147	1217	6.839182	79.92362
1132	6.836905	79.9229	1175	6.836693	79.92143	1218	6.839222	79.92362
1133	6.836945	79.92299	1176	6.836682	79.92142	1219	6.83928	79.92363
1134	6.837047	79.92296	1177	6.836673	79.92141	1220	6.839326	79.92363
1135	6.837067	79.92304	1178	6.836666	79.92139	1221	6.839368	79.92363
1136	6.837061	79.92309	1179	6.836589	79.92132	1222	6.839394	79.92364
1137	6.837063	79.92313	1180	6.836562	79.9213	1223	6.839424	79.92362
1138	6.837075	79.92316	1181	6.836531	79.92127	1224	6.839449	79.92359
1139	6.837083	79.92319	1182	6.836497	79.92126	1225	6.839476	79.92356
1140	6.837169	79.9232	1183	6.836431	79.92121	1226	6.839487	79.92354
1141	6.837289	79.92318	1184	6.836352	79.92114	1227	6.839489	79.92351
1142	6.837369	79.92316	1185	6.836294	79.9211	1228	6.839536	79.9235
1143	6.837413	79.92313	1186	6.836267	79.92106	1229	6.839563	79.92349
1144	6.837439	79.9231	1187	6.836216	79.92099	1230	6.839601	79.92348
1145	6.837438	79.92308	1188	6.836189	79.92093	1231	6.839674	79.92347
1146	6.837436	79.92306	1189	6.836166	79.92087	1232	6.839688	79.92348
1147	6.837409	79.92306	1190	6.836102	79.92079	1233	6.839704	79.92348
1148	6.837401	79.92303	1191	6.836061	79.92082	1234	6.839728	79.92348
1149	6.837382	79.92297	1192	6.836009	79.92083	1235	6.839754	79.92348
1150	6.837348	79.92289	1193	6.83595	79.92083	1236	6.839768	79.92347

No	Latitude	Longitude
1237	6.839767	79.92346
1238	6.839757	79.92344
1239	6.839744	79.9234
1240	6.83971	79.92333
1241	6.839699	79.9233
1242	6.839685	79.92327
1243	6.839675	79.92326
1244	6.839658	79.92326
1245	6.83964	79.92326
1246	6.839607	79.92327
1247	6.839588	79.92327
1248	6.839537	79.92327
1249	6.839448	79.9233
1250	6.839275	79.92334
1251	6.839248	79.92334
1252	6.839208	79.92336
1253	6.839189	79.92337
1254	6.839183	79.92339
1255	6.839109	79.9234
1256	6.839045	79.92343
1257	6.838978	79.92344
1258	6.83892	79.92345
1259	6.838879	79.92346
1260	6.838829	79.92347
1261	6.838797	79.92348
1262	6.838772	79.92347
1263	6.838755	79.92347
1264	6.838763	79.92347
1265	6.838749	79.92348
1266	6.838752	79.9235
1267	6.838816	79.92361
1268	6.838834	79.92367
1269	6.838859	79.92371
1270	6.838871	79.92373
1271	6.83888	79.92373
1272	6.838919	79.92372
1273	6.838981	79.92409
1274	6.838878	79.92427
1275	6.838902	79.9243
1276	6.839153	79.92435
1277	6.839253	79.92435
1278	6.839408	79.92435
1279	6.839519	79.92437
1280	6.839646	79.9244
1281	6.839762	79.92443
1282	6.839844	79.92446
1283	6.839904	79.9245
1284	6.83996	79.92455
1285	6.840048	79.92467
1286	6.840066	79.92474
1287	6.840112	79.92494
1288	6.840142	79.92501
1289	6.840198	79.92508
1290	6.840257	79.92511
1291	6.840305	79.92514
1292	6.840421	79.92516
1293	6.840525	79.9251
1294	6.840555	79.92507
1295	6.840574	79.92507
1296	6.840623	79.9251
1297	6.840668	79.92514
1298	6.840701	79.92517
1299	6.840817	79.92508
1300	6.840965	79.92496
1301	6.841056	79.92491
1302	6.841042	79.9248
1303	6.84105	79.92478
1304	6.841063	79.92474
1305	6.841039	79.92472
1306	6.840997	79.92472
1307	6.840915	79.92476
1308	6.840873	79.92474
1309	6.840841	79.9247
1310	6.840821	79.92466
1311	6.840841	79.92462
1312	6.840895	79.92459
1313	6.840922	79.92458
1314	6.840935	79.92456
1315	6.840927	79.92453
1316	6.840894	79.92448
1317	6.840874	79.92444
1318	6.840851	79.92443
1319	6.840735	79.9245
1320	6.840649	79.92456
1321	6.840628	79.92457
1322	6.840607	79.92457
1323	6.840593	79.92455
1324	6.840567	79.92451
1325	6.840496	79.9244
1326	6.840465	79.92435
1327	6.840475	79.92432
1328	6.840478	79.92432
1329	6.840517	79.92428
1330	6.840604	79.9242
1331	6.840669	79.92415
1332	6.840681	79.92413
1333	6.840648	79.92408
1334	6.840595	79.92402
1335	6.840619	79.92399
1336	6.840605	79.92397
1337	6.84063	79.92391
1338	6.840633	79.92387
1339	6.840612	79.92383
1340	6.840353	79.92408
1341	6.840196	79.92413
1350	6.840156	79.924095
1351	6.84015	79.9241
1352	6.840074	79.92411
1353	6.840032	79.92411
1354	6.839859	79.92408
1355	6.839725	79.92406
1356	6.839653	79.92407
1357	6.839368	79.92407
1358	6.839181	79.92409
1359	6.838981	79.92409

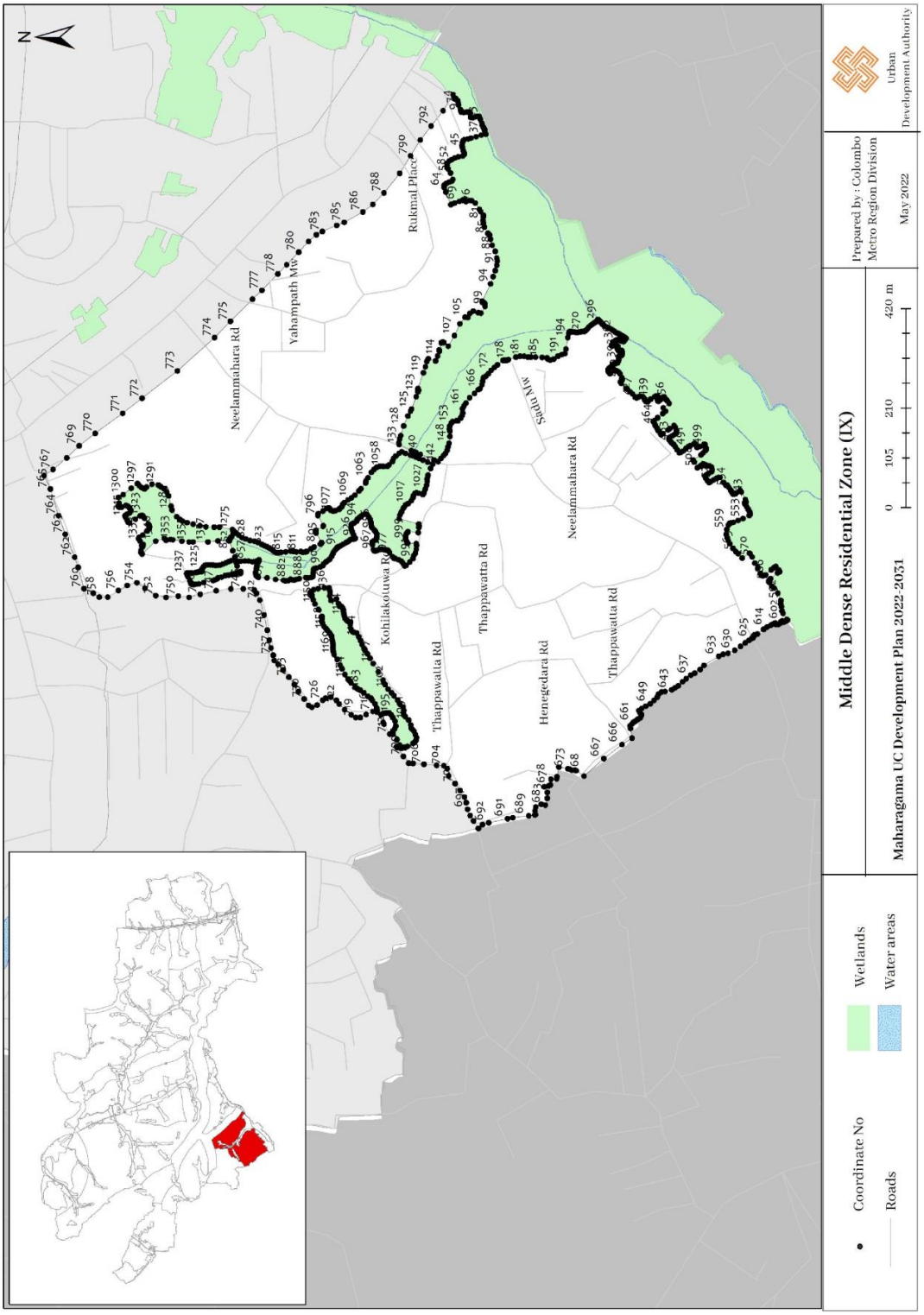
N
Middle Dense Residential Zone (IX)
Maharagama UC Development Plan 2022-2031
0 105 210 420 m
Prepared by : Colombo Metro Region Division
May 2022
Urban Development Authority
Coordinate No
Roads
Wetlands
Water areas
Neelammahara Rd
Yahampath Mw
Rukmal Place
Sadu Niw
Kohilakotuwa Rd
Thappawatta Rd
Thappawalla Rd
Henegedara Rd

Section D

Middle Dense Mixed Development Zone I (Gamsabha Junction)

Middle Dense Mixed Development Zone I (Gamsabha Junction)		
North	:	Kotte Municipal Council Limits.
East	:	The boundary which is located 100 m. towards east from the centre line of the Old Kesbawa Road.
South	:	Along the northern boundary of water source until it meets the 9th Lane.
West	:	From the last point of the first by-Lane located at a distance of 200 m. towards south of High Level Road, thence towards south along the centre line of the 9th Lane until it meets the boundary of the water source.

No	Latitude	Longitude
1	6.862835	79.90021
2	6.862722	79.90014
3	6.862593	79.90007
4	6.861797	79.89946
5	6.861724	79.89941
6	6.861465	79.89923
7	6.861448	79.89922
8	6.861452	79.89921
9	6.86152	79.89909
10	6.861523	79.89905
11	6.861508	79.89903
12	6.861398	79.89898
13	6.861223	79.89891
14	6.8612	79.89891
15	6.861187	79.89892
16	6.861177	79.89894
17	6.861158	79.89901
18	6.861143	79.899
19	6.861062	79.89895
20	6.860759	79.89873
21	6.86028	79.89842
22	6.859995	79.89814
23	6.859867	79.89804
24	6.859766	79.89783
25	6.859598	79.89759
26	6.85941	79.8975

No	Latitude	Longitude
27	6.858856	79.89726
28	6.858682	79.89724
29	6.858451	79.89727
30	6.858239	79.89733
31	6.85814	79.89737
32	6.857834	79.89717
33	6.857818	79.89715
34	6.857793	79.89712
35	6.857765	79.89706
36	6.857738	79.89695
37	6.857725	79.89686
38	6.857726	79.89677
39	6.857733	79.89674
40	6.857768	79.89666
41	6.857809	79.89661
42	6.85786	79.89657
43	6.857897	79.89657
44	6.857948	79.89657
45	6.858017	79.89659
46	6.858024	79.8966
47	6.858026	79.8966
48	6.858285	79.8967
49	6.858307	79.89671
50	6.858333	79.89671
51	6.858356	79.8967
52	6.858375	79.89669

No	Latitude	Longitude
53	6.858392	79.89667
54	6.858447	79.89654
55	6.858459	79.89649
56	6.858493	79.89626
57	6.858503	79.89623
58	6.858521	79.89617
59	6.858555	79.8961
60	6.858606	79.89604
61	6.858644	79.89601
62	6.858686	79.89599
63	6.858717	79.89596
64	6.858744	79.89592
65	6.858775	79.89587
66	6.858923	79.89549
67	6.858928	79.89546
68	6.85893	79.89544
69	6.858926	79.89541
70	6.858918	79.89539
71	6.858905	79.89537
72	6.858884	79.89536
73	6.858263	79.89505
74	6.858238	79.89504
75	6.85821	79.89501
76	6.859069	79.89387
77	6.859072	79.89388
78	6.859096	79.8939

No	Latitude	Longitude
79	6.859121	79.89391
80	6.859192	79.89393
81	6.859247	79.89395
82	6.859304	79.89398
83	6.859343	79.89399
84	6.859377	79.894
85	6.859423	79.894
86	6.859451	79.894
87	6.859485	79.89398
88	6.859527	79.89393
89	6.859555	79.89387
90	6.859582	79.89384
91	6.859621	79.89379
92	6.859663	79.89375
93	6.859712	79.8937
94	6.859768	79.89365
95	6.859813	79.89362
96	6.859846	79.89359
97	6.859885	79.89354
98	6.859902	79.89351
99	6.859915	79.89347
100	6.859921	79.89343
101	6.859925	79.8934
102	6.859927	79.89337
103	6.859937	79.89335
104	6.859963	79.89332
105	6.860001	79.89329
106	6.860064	79.89326
107	6.860142	79.89324
108	6.860214	79.89322
109	6.860297	79.8932
110	6.860382	79.89317
111	6.86044	79.89317
112	6.860489	79.89317
113	6.860556	79.89316
114	6.860648	79.89316
115	6.860697	79.89315
116	6.860761	79.89314
117	6.860808	79.89312
118	6.860843	79.89309
119	6.860858	79.89306
120	6.860867	79.89302
121	6.86086	79.89296
122	6.86084	79.89285
123	6.860845	79.89276
124	6.860854	79.89274
125	6.860875	79.89271
126	6.86088	79.89271
127	6.860884	79.89271
128	6.860881	79.89272
129	6.860986	79.89273
130	6.861089	79.89275
131	6.861286	79.89277
132	6.861719	79.8927
133	6.861846	79.89267
134	6.861895	79.89278
135	6.861977	79.89294
136	6.862037	79.8931
137	6.862083	79.89328
138	6.862111	79.89351
139	6.862115	79.89367
140	6.862168	79.89373
141	6.862391	79.89384
142	6.862589	79.89395
143	6.862723	79.89411
144	6.862847	79.89429
145	6.862955	79.89443
146	6.863073	79.89462
147	6.86329	79.89474
148	6.863446	79.89478
149	6.863524	79.89476
150	6.863651	79.89479
151	6.863739	79.89488
152	6.863869	79.89498
153	6.863981	79.89507
154	6.864031	79.89507
155	6.864081	79.89493
156	6.864143	79.89487
157	6.864232	79.89478
158	6.864302	79.89464
159	6.864415	79.89445
160	6.864482	79.89431
161	6.864533	79.89419
162	6.864575	79.89416
163	6.864571	79.89417
164	6.864713	79.89421
165	6.864618	79.89448
166	6.864577	79.89459
167	6.864658	79.89476
168	6.864706	79.89481
169	6.864771	79.89487
170	6.864855	79.89505
171	6.864855	79.89517
172	6.864815	79.89535
173	6.86479	79.89541
174	6.864751	79.89566
175	6.864682	79.89583
176	6.864604	79.89602
177	6.864498	79.89625
178	6.864491	79.89627
179	6.864442	79.89632
180	6.86442	79.89631
181	6.864411	79.89633
182	6.864399	79.89636
183	6.864382	79.89639
184	6.864295	79.89655
185	6.864279	79.89658
186	6.864266	79.89661
187	6.864254	79.89663
188	6.864246	79.89665
189	6.864223	79.8967
190	6.864096	79.89693
191	6.864089	79.89694
192	6.863983	79.89717
193	6.86394	79.89729
194	6.863939	79.89735
195	6.863875	79.89747
196	6.863785	79.89759
197	6.863758	79.89762
198	6.863748	79.89764
199	6.863755	79.89764
200	6.863785	79.89766
201	6.863687	79.89781
202	6.863623	79.89788
203	6.863575	79.89793
204	6.863552	79.89796
205	6.863463	79.89808
206	6.863414	79.89813
207	6.863308	79.89823

No	Latitude	Longitude
208	6.863274	79.89826
209	6.863265	79.89826
210	6.863289	79.8983
211	6.863325	79.89835
212	6.863333	79.89836
213	6.863395	79.89846
214	6.863397	79.89846
215	6.863342	79.8985
216	6.86329	79.89854
217	6.863236	79.89858
218	6.863215	79.89859
219	6.863205	79.8986
220	6.863257	79.89872
221	6.863273	79.89878
222	6.863279	79.89881

No	Latitude	Longitude
223	6.863287	79.89884
224	6.863273	79.89885
225	6.863173	79.89892
226	6.863114	79.89895
227	6.863078	79.89897
228	6.86307	79.89897
229	6.863061	79.89897
230	6.863069	79.89898
231	6.863129	79.8991
232	6.863126	79.89912
233	6.863132	79.89915
234	6.863157	79.89928
235	6.863161	79.89939
236	6.863128	79.8994
237	6.863109	79.89941

No	Latitude	Longitude
238	6.863062	79.89944
239	6.863032	79.89946
240	6.863031	79.89948
241	6.863024	79.89952
242	6.863023	79.89955
243	6.86302	79.89961
244	6.863018	79.89962
245	6.863014	79.89965
246	6.863011	79.89967
247	6.863002	79.89976
248	6.862988	79.89982
249	6.862974	79.89999
250	6.862942	79.90003
251	6.86286	79.90005

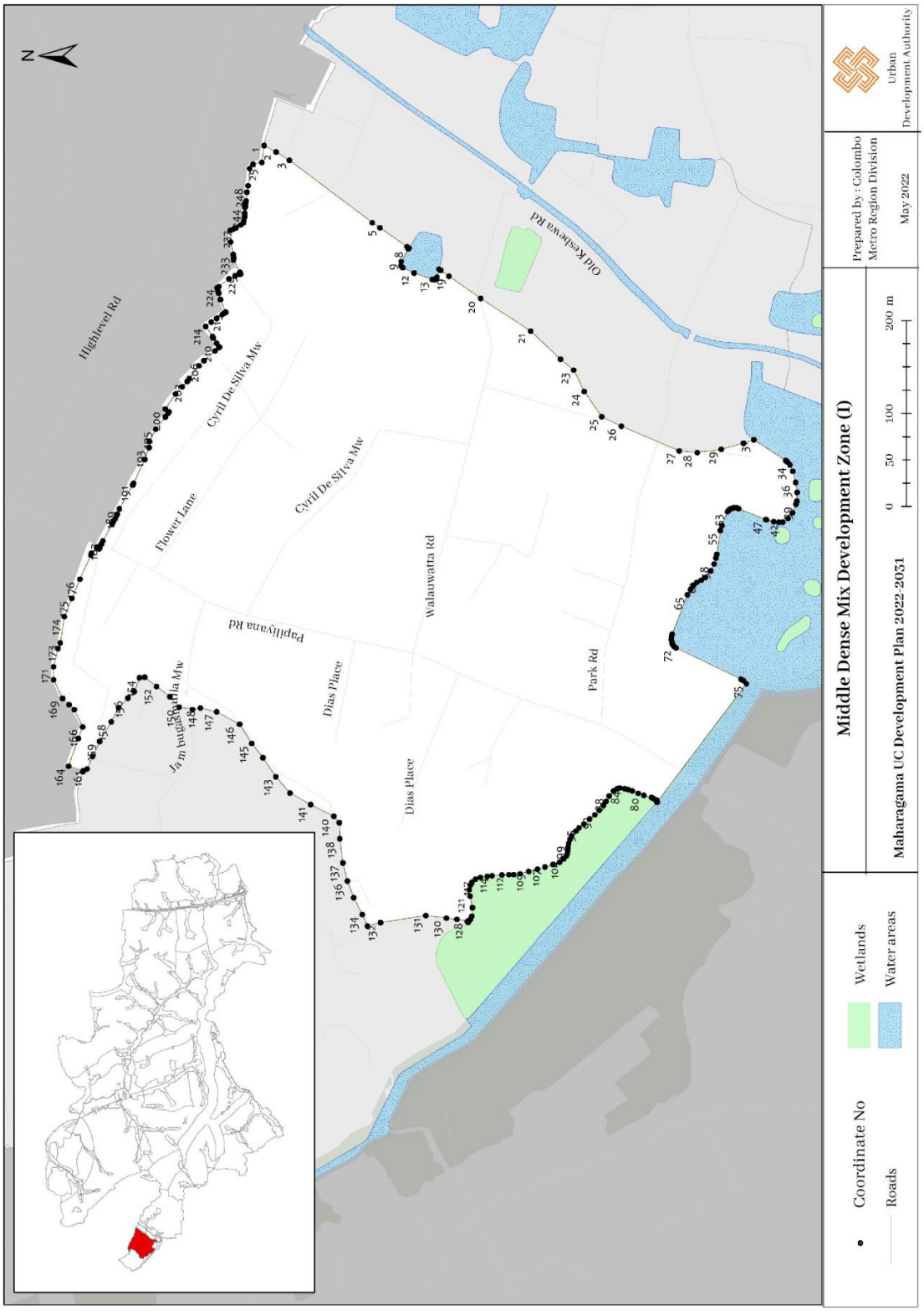
N
Highlevel Rd
Cyril De Silva Mw
Flower Lane
Cyril De Silva Mw
Old Kesbewa Rd
Walauwatta Rd
Paplliyana Rd
Dias Place
Park Rd
Dias Place
Middle Dense Mix Development Zone (I)
Maharagama UC Development Plan 2022-2031
Prepared by : Colombo Metro Region Division
May 2022
Urban Development Authority
0 50 100 200 m
Coordinate No
Roads
Wetlands
Water areas

Middle Dense Mixed Development Zone II (Delkanda)

Middle Dense Mixed Development Zone II (Delkanda)		
North	:	Boundary of Kotte Municipal Council limits
East	:	Travel along the Galhena Road which starts at the High Level Road towards south, thence travel along this Road towards west at a distance of 137 m., thence towards south up to Kapuwatta Road, thence travel up to Pasal Mawatha, thence along Pasal Mawatha towards east at a distance of 90 m., thence towards south up to the boundary of the Maharagama Urban Council limits.
South	:	Boundary of Boralesgamuwa Urban Council limits
West	:	Starting from the point located 100 m. to the east of Old Kesbawa Road, thence towards south until it meets the boundary of the water source, thence towards south until it meets the centre line of First Lane, thence towards south along centre line of the First Lane and the by-Lane which runs up to water source until it meets the water source, thence along the boundary of the water source until it meets the Old Kesbawa Road, thence up to the Boralesgamuwa Urban Council limits.

No	Latitude	Longitude
1	6.856639	79.89794
2	6.856638	79.89791
3	6.85664	79.89788
4	6.856652	79.89775
5	6.856656	79.89775
6	6.856664	79.89774
7	6.856693	79.89774
8	6.856766	79.89775
9	6.856836	79.89777
10	6.856862	79.89778
11	6.857068	79.89789
12	6.857179	79.89795
13	6.857417	79.89807
14	6.857614	79.89816
15	6.857654	79.89817
16	6.857804	79.89822
17	6.857824	79.89843
18	6.857747	79.89841
19	6.857717	79.8984

No	Latitude	Longitude
20	6.857669	79.8984
21	6.85742	79.89836
22	6.857396	79.89836
23	6.857161	79.89829
24	6.85707	79.89825
25	6.857051	79.89823
26	6.857046	79.89821
27	6.857041	79.89817
28	6.857035	79.89816
29	6.857022	79.89814
30	6.856904	79.8981
31	6.856884	79.8981
32	6.856777	79.89809
33	6.856741	79.89809
34	6.856723	79.89809
35	6.856707	79.89808
36	6.85665	79.89797
37	6.861934	79.90226
38	6.861894	79.90239

No	Latitude	Longitude
39	6.861909	79.90254
40	6.861874	79.90272
41	6.861798	79.90289
42	6.86179	79.90297
43	6.861734	79.90306
44	6.8617	79.90316
45	6.861688	79.90323
46	6.861687	79.90323
47	6.861674	79.90323
48	6.861572	79.90326
49	6.861516	79.90309
50	6.861335	79.90312
51	6.861301	79.90313
52	6.86129	79.90313
53	6.861245	79.90313
54	6.861209	79.90314
55	6.861153	79.90314
56	6.861139	79.90314
57	6.861115	79.90314

No	Latitude	Longitude
58	6.861099	79.90314
59	6.861078	79.90314
60	6.861074	79.90314
61	6.861065	79.90319
62	6.861065	79.90328
63	6.861059	79.90333
64	6.861042	79.90343
65	6.861048	79.90348
66	6.861056	79.90354
67	6.861067	79.90362
68	6.861063	79.90362
69	6.861066	79.90367
70	6.86106	79.9037
71	6.86103	79.90381
72	6.861006	79.90394
73	6.861005	79.90408
74	6.860951	79.90418
75	6.860925	79.90427
76	6.860932	79.90432
77	6.860947	79.90449
78	6.860907	79.90454
79	6.86084	79.90459
80	6.86074	79.90472
81	6.860704	79.90476
82	6.860694	79.90483
83	6.860608	79.90488
84	6.860545	79.9049
85	6.860502	79.90491
86	6.860502	79.90491
87	6.860492	79.90496
88	6.860501	79.905
89	6.86047	79.90503
90	6.860461	79.90504
91	6.860382	79.905
92	6.860358	79.90503
93	6.86033	79.90508
94	6.860286	79.90512
95	6.860233	79.90513
96	6.860199	79.90513
97	6.860186	79.90512
98	6.860177	79.90509
99	6.860163	79.90507
100	6.860116	79.90506

No	Latitude	Longitude
101	6.860041	79.90505
102	6.860012	79.90506
103	6.859985	79.90514
104	6.859954	79.90522
105	6.859932	79.9053
106	6.859923	79.90539
107	6.859919	79.90542
108	6.859875	79.90543
109	6.859873	79.90543
110	6.859845	79.90544
111	6.859829	79.90544
112	6.859784	79.90545
113	6.859709	79.90545
114	6.859623	79.90544
115	6.859621	79.90544
116	6.859589	79.90545
117	6.859549	79.90545
118	6.859507	79.90547
119	6.859497	79.90547
120	6.85947	79.90548
121	6.859423	79.90551
122	6.859413	79.90551
123	6.859372	79.90554
124	6.85937	79.90554
125	6.859297	79.90558
126	6.859264	79.9056
127	6.859219	79.90561
128	6.85919	79.90562
129	6.859209	79.9058
130	6.859222	79.906
131	6.859244	79.90621
132	6.859251	79.90625
133	6.859162	79.90637
134	6.859068	79.90645
135	6.858918	79.90653
136	6.858834	79.90652
137	6.858767	79.90651
138	6.858748	79.90662
139	6.858717	79.90667
140	6.858674	79.90669
141	6.858559	79.90666
142	6.858511	79.90667
143	6.858274	79.90664

No	Latitude	Longitude
144	6.858227	79.90665
145	6.858217	79.90687
146	6.85822	79.90699
147	6.858378	79.90702
148	6.858376	79.90704
149	6.858366	79.90711
150	6.858297	79.9071
151	6.85827	79.9071
152	6.858127	79.90706
153	6.858044	79.90708
154	6.857981	79.90715
155	6.857908	79.90724
156	6.857906	79.90724
157	6.85787	79.90726
158	6.857853	79.90728
159	6.857847	79.90731
160	6.857847	79.90733
161	6.85774	79.90744
162	6.857609	79.90744
163	6.857568	79.90744
164	6.857535	79.90747
165	6.857492	79.90753
166	6.857444	79.90759
167	6.857406	79.9076
168	6.857362	79.90752
169	6.857298	79.90749
170	6.857249	79.90751
171	6.857218	79.90758
172	6.857193	79.90763
173	6.857135	79.9077
174	6.857104	79.90775
175	6.857069	79.90781
176	6.85701	79.90788
177	6.857007	79.90789
178	6.856992	79.90794
179	6.856991	79.90795
180	6.856983	79.90796
181	6.856951	79.908
182	6.856972	79.90803
183	6.856942	79.90813
184	6.856869	79.90832
185	6.856793	79.90847
186	6.856788	79.90855

No	Latitude	Longitude
187	6.85678	79.90859
188	6.856751	79.9086
189	6.856681	79.90865
190	6.856663	79.90878
191	6.856655	79.90888
192	6.856653	79.9089
193	6.856748	79.90889
194	6.85683	79.90889
195	6.856983	79.9089
196	6.857176	79.9089
197	6.857235	79.90892
198	6.857274	79.90893
199	6.857155	79.90909
200	6.857064	79.90922
201	6.856995	79.90933
202	6.857065	79.90934
203	6.857089	79.90935
204	6.857089	79.90935
205	6.856855	79.90972
206	6.856607	79.90963
207	6.856416	79.90958
208	6.856168	79.9096
209	6.855956	79.9096
210	6.855803	79.90955
211	6.855652	79.9095
212	6.855466	79.90943
213	6.85531	79.90937
214	6.855174	79.90935
215	6.855085	79.90938
216	6.855095	79.90936
217	6.855003	79.90936
218	6.854894	79.90937
219	6.854873	79.90932
220	6.854882	79.90905
221	6.854882	79.90874
222	6.854882	79.90828
223	6.854876	79.90808
224	6.854878	79.90791
225	6.854033	79.9078
226	6.853899	79.90778
227	6.853556	79.90768
228	6.853448	79.90766
229	6.853393	79.90763
230	6.853416	79.90751
231	6.853384	79.90735
232	6.853325	79.9073
233	6.853167	79.90722
234	6.852989	79.90715
235	6.852768	79.90703
236	6.852646	79.90696
237	6.852634	79.90691
238	6.852644	79.90681
239	6.852653	79.90668
240	6.852587	79.90668
241	6.852491	79.90671
242	6.852396	79.90683
243	6.852308	79.90698
244	6.852227	79.90711
245	6.852172	79.90724
246	6.852134	79.90722
247	6.852028	79.90719
248	6.851893	79.90715
249	6.85164	79.90709
250	6.851419	79.90699
251	6.851498	79.90691
252	6.851525	79.90685
253	6.851525	79.90685
254	6.851528	79.90677
255	6.851552	79.90668
256	6.851559	79.90663
257	6.851577	79.90648
258	6.851584	79.90641
259	6.851607	79.90626
260	6.851568	79.90592
261	6.851518	79.90565
262	6.851651	79.90561
263	6.851667	79.90558
264	6.851687	79.90514
265	6.851689	79.90506
266	6.851689	79.90505
267	6.851691	79.90498
268	6.851691	79.90498
269	6.851691	79.90494
270	6.851689	79.90487
271	6.851684	79.90483
272	6.851676	79.90478
273	6.851664	79.90474
274	6.851651	79.9047
275	6.851634	79.90466
276	6.851628	79.90464
277	6.85161	79.9046
278	6.851594	79.90457
279	6.851579	79.90455
280	6.851555	79.90452
281	6.851523	79.90449
282	6.851496	79.90446
283	6.851459	79.90443
284	6.851421	79.90441
285	6.851416	79.90441
286	6.851399	79.9044
287	6.851342	79.90437
288	6.85125	79.90432
289	6.851214	79.9043
290	6.851171	79.90425
291	6.851152	79.90422
292	6.85115	79.90418
293	6.851162	79.90412
294	6.851215	79.90398
295	6.851278	79.90382
296	6.851299	79.90375
297	6.85131	79.90369
298	6.851314	79.90365
299	6.85131	79.9036
300	6.851304	79.90358
301	6.851306	79.90358
302	6.851297	79.90356
303	6.851385	79.90319
304	6.851386	79.90301
305	6.851336	79.9028
306	6.851182	79.90231
307	6.851148	79.90218
308	6.851171	79.90209
309	6.851225	79.90203
310	6.851485	79.90188
311	6.851924	79.90165
312	6.851974	79.90162
313	6.851968	79.90157
314	6.851934	79.9015
315	6.851766	79.90117

No	Latitude	Longitude
316	6.851686	79.90097
317	6.851641	79.90079
318	6.85174	79.90078
319	6.851748	79.90059
320	6.851761	79.90033
321	6.851804	79.89993
322	6.851803	79.8995
323	6.851808	79.89923
324	6.85182	79.89897
325	6.851849	79.89878
326	6.851886	79.89855
327	6.85226	79.89858
328	6.852977	79.89866
329	6.853089	79.89866
330	6.853096	79.89862
331	6.853105	79.89857
332	6.853178	79.89812
333	6.853236	79.89763
334	6.853338	79.89762
335	6.853393	79.89761
336	6.853569	79.8976
337	6.853676	79.89759
338	6.853803	79.89758
339	6.853947	79.89757
340	6.854086	79.89757
341	6.854187	79.89756
342	6.854319	79.89755
343	6.854485	79.89753
344	6.854678	79.89752
345	6.854777	79.89751
346	6.854855	79.89752
347	6.854906	79.89752
348	6.855101	79.89753
349	6.855165	79.89753
350	6.855234	79.89753
351	6.855238	79.89753
352	6.855904	79.89758
353	6.855916	79.89758
354	6.856332	79.89762
355	6.856394	79.89762
356	6.856532	79.89764
357	6.856576	79.89764
358	6.856674	79.89767
359	6.85664	79.89745
360	6.856591	79.89713
361	6.856542	79.89684
362	6.856542	79.89684
363	6.856614	79.89684
364	6.856722	79.89747
365	6.856742	79.89759
366	6.856747	79.8976
367	6.856799	79.89761
368	6.856779	79.89749
369	6.85667	79.89684
370	6.85667	79.89681
371	6.856677	79.89679
372	6.856714	79.89676
373	6.856735	79.89676
374	6.856751	79.89677
375	6.856764	79.89679
376	6.856773	79.89682
377	6.856878	79.89733
378	6.856893	79.8974
379	6.856909	79.89743
380	6.856938	79.89748
381	6.856979	79.89751
382	6.857847	79.89785
383	6.857817	79.89798
384	6.857792	79.89808
385	6.8578	79.89817
386	6.857683	79.89814
387	6.857617	79.89811
388	6.85737	79.898
389	6.857102	79.89788
390	6.85695	79.89779
391	6.856844	79.89774
392	6.856815	79.89772
393	6.856775	79.89771
394	6.856735	79.89771
395	6.856677	79.8977
396	6.856539	79.89769
397	6.85633	79.89767
398	6.855973	79.89766
399	6.855576	79.89762
400	6.855494	79.89762
401	6.85549	79.89764
402	6.855959	79.89769
403	6.856163	79.8977
404	6.85636	79.89771
405	6.856607	79.89774
406	6.85662	79.89774
407	6.856601	79.89795
408	6.856603	79.89796
409	6.856661	79.89808
410	6.856668	79.89812
411	6.856668	79.89815
412	6.856607	79.89864
413	6.856595	79.89873
414	6.856594	79.89873
415	6.85652	79.89877
416	6.856175	79.89871
417	6.856043	79.89871
418	6.856048	79.89882
419	6.856577	79.89883
420	6.85663	79.89883
421	6.856656	79.89883
422	6.856746	79.89883
423	6.856892	79.89883
424	6.857022	79.89886
425	6.857048	79.89887
426	6.857065	79.89888
427	6.857075	79.89889
428	6.857089	79.8989
429	6.857113	79.89896
430	6.85712	79.89898
431	6.857126	79.89898
432	6.857136	79.89899
433	6.857243	79.899
434	6.857257	79.89899
435	6.85727	79.89899
436	6.857287	79.89895
437	6.857313	79.89891
438	6.857332	79.89889
439	6.857363	79.89887
440	6.857406	79.89885
441	6.857456	79.89883
442	6.85752	79.8988
443	6.857599	79.89878
444	6.857681	79.89877

No	Latitude	Longitude
445	6.857734	79.89878
446	6.857798	79.89879
447	6.857781	79.89886
448	6.857675	79.89903
449	6.857576	79.89944
450	6.857803	79.8995
451	6.858114	79.89964
452	6.858289	79.89977
453	6.85836	79.90001
454	6.85844	79.90009
455	6.85852	79.90006
456	6.858535	79.90008
457	6.858563	79.90008
458	6.858805	79.90007
459	6.858831	79.90008
460	6.858845	79.90009
461	6.85885	79.9001
462	6.858856	79.90012
463	6.858858	79.90014
464	6.858852	79.90035
465	6.858858	79.90036
466	6.858867	79.90037
467	6.859056	79.90039
468	6.859074	79.90038
469	6.859084	79.90037
470	6.859088	79.90036
471	6.859148	79.9001
472	6.859151	79.90009
473	6.859159	79.90007
474	6.859169	79.90007
475	6.859186	79.90007
476	6.859475	79.9001
477	6.859614	79.90013
478	6.859627	79.90014
479	6.859629	79.90015
480	6.85963	79.90019
481	6.859633	79.90021
482	6.859653	79.90022
483	6.860018	79.90028
484	6.860037	79.90029
485	6.860048	79.90031
486	6.860051	79.90033
487	6.860052	79.90036
488	6.860036	79.90053
489	6.860038	79.90055
490	6.860043	79.90056
491	6.860058	79.90058
492	6.860077	79.90058
493	6.860105	79.90059
494	6.860296	79.90064
495	6.860312	79.90065
496	6.860324	79.90066
497	6.860338	79.90068
498	6.860342	79.90071
499	6.860341	79.90073
500	6.860338	79.90076
501	6.860316	79.9008
502	6.860301	79.90083
503	6.860285	79.90087
504	6.860278	79.90092
505	6.86028	79.90095
506	6.86029	79.90098
507	6.860298	79.901
508	6.860313	79.90101
509	6.860328	79.90102
510	6.860343	79.90101
511	6.860366	79.901
512	6.860386	79.90097
513	6.86047	79.90103
514	6.86046	79.90103
515	6.860433	79.90103
516	6.860411	79.90103
517	6.86038	79.90106
518	6.860359	79.90108
519	6.860344	79.90108
520	6.860328	79.90109
521	6.860296	79.90108
522	6.860277	79.90108
523	6.860261	79.90109
524	6.860257	79.90111
525	6.860241	79.90116
526	6.860194	79.90125
527	6.859946	79.90173
528	6.859936	79.90175
529	6.859916	79.90178
530	6.859892	79.90179
531	6.859848	79.9018
532	6.859807	79.90181
533	6.859799	79.90182
534	6.859799	79.90184
535	6.859807	79.90185
536	6.859828	79.90186
537	6.85985	79.90188
538	6.859861	79.90189
539	6.859868	79.90191
540	6.859878	79.90194
541	6.859887	79.90195
542	6.859904	79.90195
543	6.859928	79.90195
544	6.859945	79.90195
545	6.859952	79.90196
546	6.859952	79.90198
547	6.859943	79.90199
548	6.859931	79.902
549	6.859926	79.90202
550	6.859923	79.90204
551	6.859921	79.90205
552	6.859917	79.90208
553	6.85991	79.90209
554	6.859896	79.9021
555	6.859879	79.90211
556	6.85986	79.90211
557	6.85984	79.9021
558	6.859825	79.90208
559	6.85982	79.90206
560	6.859816	79.90204
561	6.859807	79.90203
562	6.859791	79.90202
563	6.85977	79.90202
564	6.85975	79.90203
565	6.859721	79.90205
566	6.859715	79.90206
567	6.859713	79.90218
568	6.859707	79.9022
569	6.859697	79.9022
570	6.85968	79.90221
571	6.859144	79.90224
572	6.859126	79.90224
573	6.858981	79.90226

No	Latitude	Longitude
574	6.858946	79.90226
575	6.858678	79.90222
576	6.858644	79.90221
577	6.858604	79.90223
578	6.85856	79.90226
579	6.858437	79.9024
580	6.858418	79.90242
581	6.858328	79.90251
582	6.858312	79.90252
583	6.858192	79.90261
584	6.858178	79.90264
585	6.858167	79.90267
586	6.858162	79.90269
587	6.858162	79.90272
588	6.85817	79.90275
589	6.85833	79.90295
590	6.858359	79.90297
591	6.858392	79.90297
592	6.858419	79.90296
593	6.858869	79.9028
594	6.858902	79.9028
595	6.85892	79.9028
596	6.858931	79.90281
597	6.858938	79.90283
598	6.859035	79.90312
599	6.859052	79.90313
600	6.859073	79.90314
601	6.859103	79.90314
602	6.859223	79.90311
603	6.859234	79.9031
604	6.859249	79.90309
605	6.859255	79.90307
606	6.859254	79.90304
607	6.859191	79.9026
608	6.859192	79.90256
609	6.859203	79.90254
610	6.859217	79.90253
611	6.859245	79.90252
612	6.859475	79.90246
613	6.859492	79.90246
614	6.859835	79.90238
615	6.859861	79.90237
616	6.859876	79.90238

No	Latitude	Longitude
617	6.859889	79.90239
618	6.859895	79.9024
619	6.859899	79.90243
620	6.85992	79.90254
621	6.859938	79.90257
622	6.859959	79.90258
623	6.860023	79.9026
624	6.86004	79.9026
625	6.860049	79.90259
626	6.860052	79.90258
627	6.860051	79.90255
628	6.860052	79.90253
629	6.86006	79.90249
630	6.860112	79.90235
631	6.860299	79.90203
632	6.860513	79.90171
633	6.860539	79.90166
634	6.860557	79.9016
635	6.860569	79.90148
636	6.860579	79.90141
637	6.860594	79.90136
638	6.860676	79.90134
639	6.860785	79.90143
640	6.860772	79.90156
641	6.860829	79.90165
642	6.861041	79.90169
643	6.861206	79.9017
644	6.86126	79.90174
645	6.861508	79.90186
646	6.861661	79.90196
647	6.861925	79.90208
648	6.861932	79.90211
649	6.861939	79.90221
650	6.858482	79.9036
651	6.858471	79.9036
652	6.858466	79.90358
653	6.858467	79.90356
654	6.858478	79.90355
655	6.858481	79.90353
656	6.85833	79.90304
657	6.858321	79.90302
658	6.858312	79.90301
659	6.858299	79.90302

No	Latitude	Longitude
660	6.858285	79.90303
661	6.858273	79.90304
662	6.858263	79.90305
663	6.857846	79.9032
664	6.857797	79.90322
665	6.857767	79.90324
666	6.857739	79.90329
667	6.857712	79.90336
668	6.857692	79.90344
669	6.857691	79.90346
670	6.857699	79.90347
671	6.857714	79.90348
672	6.857737	79.90347
673	6.858033	79.90336
674	6.858057	79.90336
675	6.858078	79.90336
676	6.858091	79.90337
677	6.858105	79.90338
678	6.858119	79.90338
679	6.858138	79.90339
680	6.858156	79.90338
681	6.858171	79.90339
682	6.858179	79.9034
683	6.858288	79.90367
684	6.858296	79.90369
685	6.858303	79.9037
686	6.858335	79.90372
687	6.858372	79.90373
688	6.858386	79.90373
689	6.858418	79.90372
690	6.858513	79.90368
691	6.858521	79.90367
692	6.85852	79.90365
693	6.858501	79.90361
694	6.858493	79.9036
695	6.857796	79.90432
696	6.857775	79.90406
697	6.857775	79.9039
698	6.857741	79.90361
699	6.857711	79.90352
700	6.857683	79.90346
701	6.857679	79.9034
702	6.857658	79.9034

No	Latitude	Longitude
703	6.85763	79.90342
704	6.857613	79.90343
705	6.85757	79.90344
706	6.85754	79.90346
707	6.857522	79.90348
708	6.857471	79.90353
709	6.857407	79.90357
710	6.85735	79.9036
711	6.857271	79.90363
712	6.857232	79.90363
713	6.857177	79.90365
714	6.857099	79.90367
715	6.857033	79.90369
716	6.856993	79.9037
717	6.856982	79.90371
718	6.856993	79.90375
719	6.856994	79.90383
720	6.856989	79.90394

No	Latitude	Longitude
721	6.85697	79.90406
722	6.85697	79.90419
723	6.856965	79.90437
724	6.856952	79.90458
725	6.856949	79.90473
726	6.856942	79.9048
727	6.856949	79.90484
728	6.856981	79.90485
729	6.857495	79.90493
730	6.857571	79.90494
731	6.857604	79.90494
732	6.857629	79.90491
733	6.857672	79.90484
734	6.857716	79.90474
735	6.857772	79.90454
736	6.857788	79.90442
737	6.853295	79.89767
738	6.853292	79.8977

No	Latitude	Longitude
739	6.853479	79.89769
740	6.853684	79.89768
741	6.853923	79.89767
742	6.854078	79.89766
743	6.854408	79.89764
744	6.854637	79.89761
745	6.854911	79.8976
746	6.854989	79.8976
747	6.855304	79.89763
748	6.855474	79.89764
749	6.85548	79.89762
750	6.855082	79.89759
751	6.854989	79.89758
752	6.854812	79.89758
753	6.854579	79.89759
754	6.854397	79.89761
755	6.854022	79.89763
756	6.853571	79.89766

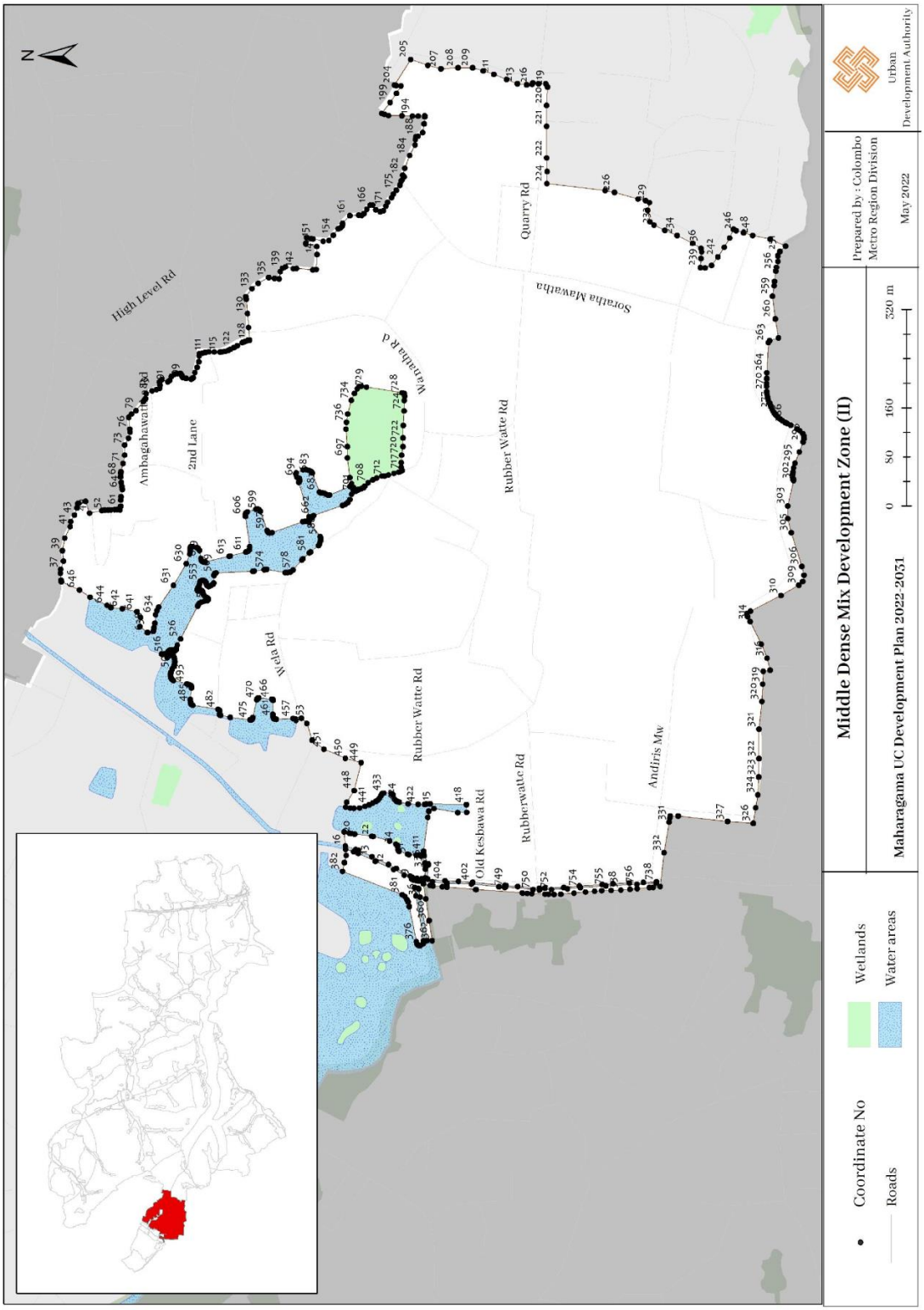
N
High Level Rd
Ambagahawatta
2nd Lane
Quarry Rd
Sorata Mawatha
Wanatha R d
Rubber Watte Rd
Wela Rd
Rubber Watte Rd
Old Kesbawa Rd
Rubberwatte Rd
Andiris Mw
Middle Dense Mix Development Zone (II)
Maharagama UC Development Plan 2022-2031
0 80 160 320 m
Prepared by : Colombo Metro Region Division
May 2022
Urban Development Authority
Coordinate No
Roads
Wetlands
Water areas

Middle Dense Mixed Development Zone III (Associated with Boralasgamuwa Lake)

Middle Dense Mixed Development Zone III (Associated with Boralasgamuwa Lake)		
North	:	Travel along the southern boundary of the Boralesgamuwa Lake until it meets the Dehiwela – Maharagama Road, thence towards south at a distance of 140 m. along the by-Lane which runs up to Sri Vajiragnana Dharma Institute, thence towards east along the First Lane across Apeksha Hospital Road, thence along the boundary located towards south, 100 m. parallel to Dehiwela – Maharagama Road up to Nallawatta Road.
East	:	From the last mentioned point along the by-Road which is located right side of the Nallawatta Road, until it meets the Daham Mawatha, thence along Daham Mawatha towards south up to Second Lane, thence up to Boralesgamuwa Urban Council limits.
South	:	Boralesgamuwa Urban Council Limits
West	:	Boralesgamuwa Urban Council Limits

No	Latitude	Longitude
1	6.843708	79.91509
2	6.843583	79.91534
3	6.843296	79.91591
4	6.843273	79.91594
5	6.843233	79.91596
6	6.843199	79.91599
7	6.843163	79.91605
8	6.843133	79.91615
9	6.843098	79.91624
10	6.84305	79.91632
11	6.842877	79.91657
12	6.842723	79.91675
13	6.842722	79.91675
14	6.842677	79.91679
15	6.842676	79.91679
16	6.842616	79.91686
17	6.84256	79.91692
18	6.842522	79.91696
19	6.842508	79.917
20	6.842505	79.91731

No	Latitude	Longitude
21	6.842511	79.91733
22	6.842507	79.91733
23	6.842358	79.91738
24	6.842356	79.91769
25	6.842142	79.9178
26	6.841845	79.91802
27	6.841568	79.91817
28	6.841406	79.91833
29	6.841292	79.91847
30	6.841243	79.91895
31	6.841271	79.91947
32	6.841264	79.91996
33	6.841278	79.92057
34	6.841278	79.92101
35	6.841328	79.92117
36	6.841299	79.92142
37	6.841271	79.9217
38	6.841441	79.92187
39	6.841413	79.92221
40	6.84142	79.92233

No	Latitude	Longitude
41	6.841491	79.92271
42	6.841604	79.92282
43	6.841662	79.92299
44	6.84171	79.92318
45	6.841533	79.92309
46	6.84142	79.92302
47	6.841257	79.92302
48	6.841059	79.92314
49	6.840896	79.92324
50	6.840712	79.92329
51	6.840556	79.92319
52	6.840351	79.92304
53	6.84016	79.92302
54	6.839926	79.92304
55	6.839721	79.92302
56	6.839515	79.92307
57	6.839211	79.92314
58	6.838935	79.92317
59	6.838701	79.92317
60	6.838489	79.92315

No	Latitude	Longitude
61	6.838457	79.92309
62	6.83839	79.92297
63	6.838319	79.92273
64	6.838305	79.92268
65	6.83825	79.92239
66	6.838208	79.92221
67	6.838176	79.92206
68	6.838137	79.92192
69	6.838119	79.92182
70	6.838045	79.92175
71	6.837949	79.92164
72	6.83784	79.9215
73	6.837737	79.92137
74	6.837659	79.92124
75	6.837553	79.92109
76	6.837468	79.92097
77	6.837404	79.92094
78	6.837309	79.92098
79	6.8372	79.92107
80	6.837149	79.9211
81	6.837054	79.92113
82	6.836944	79.92106
83	6.836887	79.921
84	6.836785	79.92089
85	6.836664	79.92079
86	6.836576	79.92074
87	6.836494	79.92074
88	6.836385	79.9208
89	6.836257	79.92086
90	6.836179	79.92084
91	6.836059	79.92064
92	6.836045	79.92062
93	6.835939	79.92042
94	6.835811	79.92019
95	6.835797	79.92017
96	6.835684	79.92
97	6.835581	79.91987
98	6.835496	79.91987
99	6.835294	79.91985
100	6.835054	79.91983
101	6.834916	79.91983
102	6.834852	79.91977
103	6.83482	79.91964
104	6.834703	79.91949
105	6.834608	79.91936
106	6.834526	79.91924
107	6.834494	79.91913
108	6.83447	79.919
109	6.83442	79.91889
110	6.834356	79.91878
111	6.834266	79.91864
112	6.834268	79.91864
113	6.834391	79.91861
114	6.834596	79.91855
115	6.834852	79.91851
116	6.834943	79.91851
117	6.835024	79.91853
118	6.835146	79.91853
119	6.835169	79.9184
120	6.835364	79.91843
121	6.835474	79.91848
122	6.835645	79.91852
123	6.835692	79.91855
124	6.835848	79.91849
125	6.836054	79.91843
126	6.83603	79.91834
127	6.836035	79.91831
128	6.836169	79.91825
129	6.83645	79.91815
130	6.836573	79.91811
131	6.836591	79.9181
132	6.83663	79.91796
133	6.83655	79.91791
134	6.836515	79.91787
135	6.836231	79.9175
136	6.836211	79.91748
137	6.836211	79.91748
138	6.836195	79.91746
139	6.836171	79.91744
140	6.83603	79.91738
141	6.83585	79.9173
142	6.835735	79.91723
143	6.83569	79.91719
144	6.835755	79.91714
145	6.83579	79.91711
146	6.835792	79.91711
147	6.835839	79.91706
148	6.835833	79.91701
149	6.835807	79.91695
150	6.835743	79.91689
151	6.835688	79.91679
152	6.835651	79.91672
153	6.835617	79.91664
154	6.835607	79.91662
155	6.835573	79.91656
156	6.835588	79.9165
157	6.835613	79.91646
158	6.835745	79.91644
159	6.835859	79.91642
160	6.83588	79.91639
161	6.835881	79.91639
162	6.835883	79.9163
163	6.83589	79.9163
164	6.8359	79.91628
165	6.835903	79.91624
166	6.835905	79.91623
167	6.835932	79.91622
168	6.836006	79.91618
169	6.836085	79.91615
170	6.836089	79.91615
171	6.83615	79.91613
172	6.836183	79.91613
173	6.836186	79.91609
174	6.83617	79.91603
175	6.836162	79.91598
176	6.836158	79.91593
177	6.836145	79.91592
178	6.836195	79.91585
179	6.836218	79.91583
180	6.836198	79.91568
181	6.836149	79.91561
182	6.836023	79.9156
183	6.836005	79.91558
184	6.835942	79.91528
185	6.835839	79.91528
186	6.835773	79.91496
187	6.835693	79.91483
188	6.835677	79.91468
189	6.835685	79.91467
190	6.835756	79.91467
191	6.835804	79.91462
192	6.835792	79.91455
193	6.835763	79.9145
194	6.835664	79.91446
195	6.835656	79.91438

No	Latitude	Longitude
196	6.835671	79.91423
197	6.835673	79.91399
198	6.835752	79.91397
199	6.835811	79.91397
200	6.835922	79.91392
201	6.835987	79.91389
202	6.836026	79.91387
203	6.836052	79.91385
204	6.836046	79.91373
205	6.836049	79.9137
206	6.836069	79.91369
207	6.836085	79.91362
208	6.836095	79.91358
209	6.836095	79.91348
210	6.836103	79.91337
211	6.836104	79.91335
212	6.836075	79.91321
213	6.836296	79.9132
214	6.836552	79.91319
215	6.836843	79.91318
216	6.836877	79.91318
217	6.836899	79.91315
218	6.836909	79.91311
219	6.836922	79.91301
220	6.836934	79.91297
221	6.836946	79.91296
222	6.836968	79.91295
223	6.837068	79.91296
224	6.837245	79.91299
225	6.837344	79.913
226	6.837434	79.91302
227	6.837601	79.91302
228	6.837557	79.91389
229	6.837603	79.9139
230	6.837737	79.91392
231	6.837935	79.91395
232	6.837959	79.91397
233	6.837962	79.91397
234	6.838002	79.91399
235	6.838094	79.91401
236	6.838363	79.91409
237	6.838398	79.91411
238	6.838419	79.91417
239	6.838444	79.91436
240	6.83846	79.91442
241	6.838668	79.91461
242	6.838864	79.91459
243	6.839033	79.91456
244	6.839111	79.91456
245	6.839194	79.91456
246	6.839252	79.91456
247	6.839452	79.91452
248	6.839804	79.91446
249	6.839886	79.91445
250	6.840273	79.91446
251	6.840429	79.91454
252	6.840569	79.91455
253	6.840632	79.9147
254	6.840652	79.91469
255	6.840675	79.91469
256	6.84076	79.91469
257	6.840855	79.91465
258	6.840902	79.91459
259	6.840984	79.91456
260	6.841128	79.91461
261	6.841251	79.91466
262	6.841263	79.91465
263	6.841373	79.91463
264	6.841462	79.91458
265	6.841509	79.91456
266	6.841591	79.91454
267	6.841719	79.91457
268	6.842094	79.91451
269	6.84237	79.91451
270	6.842612	79.91449
271	6.842757	79.91446
272	6.842923	79.91441
273	6.843001	79.91441
274	6.84344	79.91452
275	6.8435	79.91453
276	6.843491	79.91457
277	6.843501	79.91457
278	6.843545	79.91459
279	6.843629	79.91458
280	6.843645	79.91458
281	6.843714	79.91459
282	6.843719	79.91459
283	6.843727	79.91459
284	6.843727	79.91459
285	6.843719	79.9146
286	6.843712	79.9146
287	6.843691	79.91461
288	6.843686	79.91465
289	6.843693	79.91466
290	6.843712	79.91467
291	6.843659	79.91474
292	6.843647	79.91476
293	6.843653	79.9148
294	6.843678	79.91485
295	6.84372	79.91497
296	6.843724	79.91501

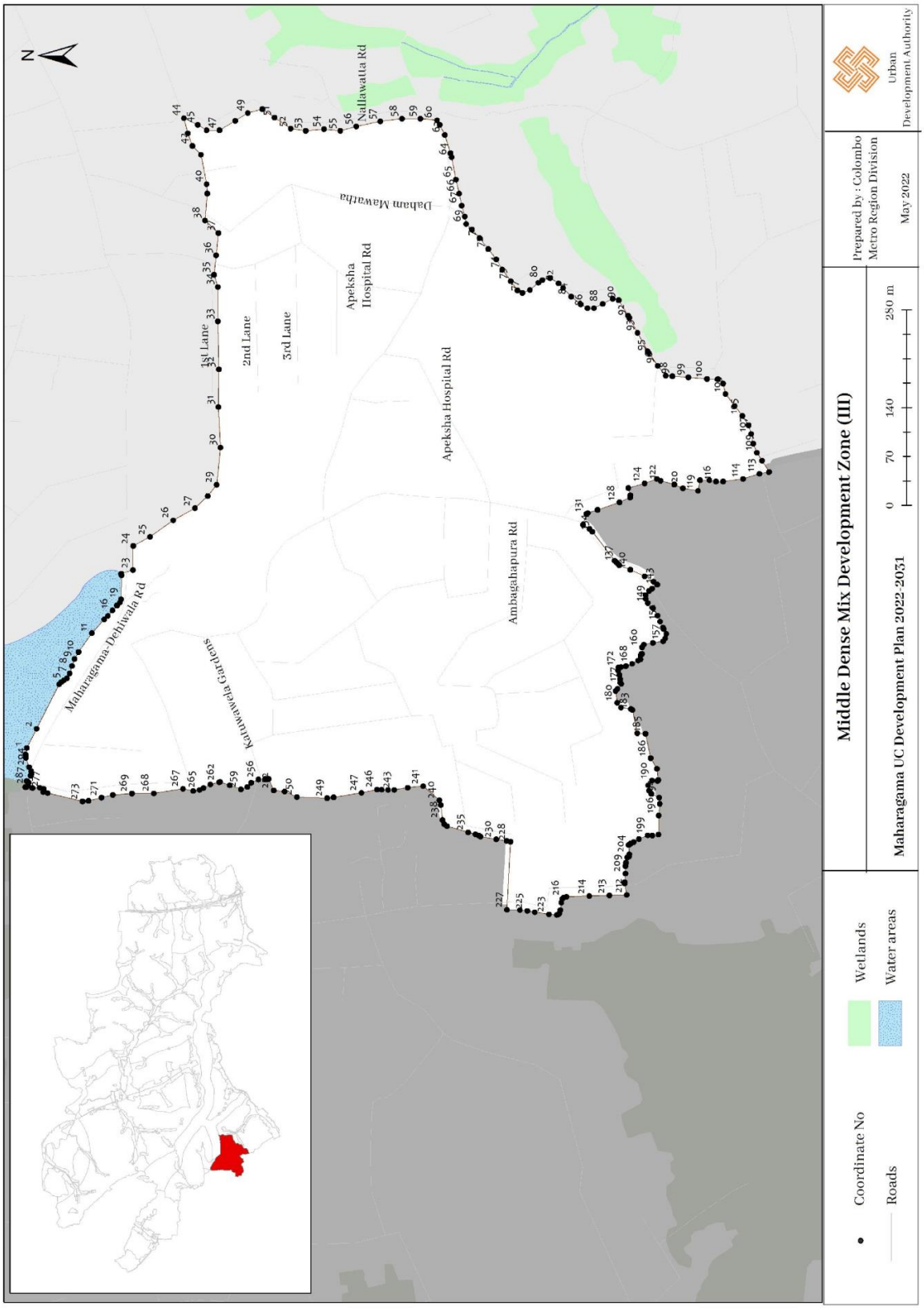
N
Nallawatta Rd
Dahum Mawatha
Apeksha Hospital Rd
2nd Lane
3rd Lane
1st Lane
Apeksha Hospital Rd
Ambagahapura Rd
Maharagama-Dehiwala Rd
Kurunuwatta Gardens
Middle Dense Mix Development Zone (III)
Maharagama UC Development Plan 2022-2031
Prepared by : Colombo Metro Region Division
May 2022
Urban Development Authority
0 70 140 280 m
Wetlands
Water areas
Coordinate No
Roads

Middle Dense Mixed Development Zone IV

Middle Dense Mixed Development Zone IV		
North	:	Starting from the intersection point of Library Road and the line drawn 200 m. towards south parallel to High Level Road, thence along the above mentioned parallel line until it meets the Ananda Maithree Mawatha Road, thence through the paddy field along the southern boundary of Electro Sub Station until it meets the boundary located 200 m. towards south from the High Level Road
East	:	Travel along the boundary limits of Kesbawa Urban Council up to the paddy field, thence along the northern boundary of the above mentioned paddy field up to Ananda Maithree Mawatha, thence up to paddy field boundary.
South	:	Boundary of paddy land connected to the above mentioned eastern boundary.
West	:	The boundary which meets the line drawn 100 m. towards east parallel to Maharagama – Piliyandala Road.

No	Latitude	Longitude
1	6.842829	79.93308
2	6.842807	79.9334
3	6.842817	79.93408
4	6.842862	79.93439
5	6.842969	79.93477
6	6.843109	79.93525
7	6.843258	79.93563
8	6.843417	79.93601
9	6.843551	79.93637
10	6.843646	79.93674
11	6.84371	79.93729
12	6.843707	79.93778
13	6.84357	79.93866
14	6.843483	79.93905
15	6.843397	79.93943
16	6.843329	79.93978
17	6.843289	79.93972
18	6.843263	79.93969
19	6.84325	79.93968
20	6.843228	79.93968
21	6.843157	79.93967

No	Latitude	Longitude
22	6.842991	79.93965
23	6.842706	79.93961
24	6.842442	79.93954
25	6.842388	79.93951
26	6.84232	79.93947
27	6.842212	79.93937
28	6.842102	79.93927
29	6.842014	79.93919
30	6.841915	79.9391
31	6.841842	79.93907
32	6.841809	79.93906
33	6.84175	79.93902
34	6.841745	79.93899
35	6.84173	79.93897
36	6.841666	79.93893
37	6.841597	79.93887
38	6.841563	79.93882
39	6.84153	79.93885
40	6.841487	79.9388
41	6.841514	79.93878
42	6.841491	79.93876

No	Latitude	Longitude
43	6.841453	79.93873
44	6.841376	79.93864
45	6.8413	79.93858
46	6.841264	79.93851
47	6.841233	79.93848
48	6.841211	79.93847
49	6.841192	79.93846
50	6.841149	79.93847
51	6.841034	79.93832
52	6.841142	79.93826
53	6.841131	79.93824
54	6.84111	79.93823
55	6.841087	79.93822
56	6.841046	79.93815
57	6.841033	79.93812
58	6.840972	79.93796
59	6.840932	79.93777
60	6.840881	79.93757
61	6.840794	79.93739
62	6.84068	79.93715
63	6.840621	79.93706

No	Latitude	Longitude
64	6.840572	79.93699
65	6.840539	79.93695
66	6.840504	79.93693
67	6.84047	79.93692
68	6.840391	79.93695
69	6.840287	79.93699
70	6.840253	79.93697
71	6.840172	79.93681
72	6.840196	79.93679
73	6.840258	79.93676
74	6.840291	79.93674
75	6.840299	79.93673
76	6.840297	79.93672
77	6.84028	79.93671
78	6.840231	79.93669
79	6.840185	79.93667
80	6.840151	79.93664
81	6.840106	79.93661
82	6.84006	79.9366
83	6.840018	79.9366
84	6.839977	79.93662
85	6.839753	79.93674
86	6.839469	79.93689
87	6.839437	79.93691
88	6.839429	79.93691
89	6.839403	79.93692
90	6.839385	79.93689
91	6.839411	79.93688
92	6.8399	79.93661
93	6.840039	79.93653
94	6.840059	79.93652
95	6.840073	79.93652
96	6.840075	79.9365
97	6.840067	79.93648
98	6.84005	79.93646
99	6.840024	79.93643
100	6.839996	79.93639
101	6.839972	79.93635
102	6.839956	79.9363
103	6.839991	79.93628
104	6.840018	79.93626
105	6.840031	79.93624
106	6.84004	79.93623
107	6.840033	79.9362
108	6.840018	79.93618
109	6.839989	79.93614
110	6.839958	79.9361
111	6.83993	79.93607
112	6.83991	79.93605
113	6.839894	79.93605
114	6.839877	79.93605
115	6.839851	79.93606
116	6.839753	79.9361
117	6.839719	79.93612
118	6.839691	79.93612
119	6.839665	79.9361
120	6.839619	79.93603
121	6.839568	79.93592
122	6.839504	79.93578
123	6.839484	79.93573
124	6.839475	79.93569
125	6.839469	79.93566
126	6.839467	79.93565
127	6.83948	79.93563
128	6.839502	79.93561
129	6.839528	79.9356
130	6.83955	79.9356
131	6.839578	79.93562
132	6.839604	79.93561
133	6.839633	79.93558
134	6.839656	79.93553
135	6.839646	79.93545
136	6.83965	79.93542
137	6.839665	79.93532
138	6.839663	79.93516
139	6.839637	79.93516
140	6.839619	79.93515
141	6.839634	79.93511
142	6.839683	79.93502
143	6.839701	79.93496
144	6.839727	79.93491
145	6.839759	79.93485
146	6.83979	79.93476
147	6.839809	79.93468
148	6.839838	79.93461
149	6.839849	79.93459
150	6.839846	79.93456
151	6.839843	79.93454
152	6.839824	79.93453
153	6.839743	79.93451
154	6.839681	79.9345
155	6.839616	79.93448
156	6.839552	79.93446
157	6.839512	79.93445
158	6.839464	79.93443
159	6.839429	79.93442
160	6.839396	79.93441
161	6.839387	79.93442
162	6.839373	79.93446
163	6.839348	79.93453
164	6.839333	79.93457
165	6.839319	79.93458
166	6.839282	79.93459
167	6.83922	79.93457
168	6.839185	79.93455
169	6.839141	79.93453
170	6.839109	79.93453
171	6.839088	79.93452
172	6.839083	79.9345
173	6.839083	79.93449
174	6.839096	79.93445
175	6.839119	79.93441
176	6.839147	79.93435
177	6.839169	79.93431
178	6.839182	79.93428
179	6.839217	79.93429
180	6.839286	79.93432
181	6.839338	79.93435
182	6.839375	79.93437
183	6.839377	79.93437
184	6.839421	79.9344
185	6.839486	79.93442
186	6.839559	79.93445
187	6.839605	79.93446
188	6.839692	79.93448
189	6.839779	79.9345
190	6.839855	79.93451
191	6.83987	79.93451
192	6.839888	79.9345

No	Latitude	Longitude
193	6.839903	79.93446
194	6.839923	79.93438
195	6.839935	79.93431
196	6.83994	79.93424
197	6.83997	79.93425
198	6.839992	79.93426
199	6.840092	79.93428
200	6.840159	79.93429
201	6.840172	79.9343
202	6.840185	79.93428
203	6.840197	79.93421
204	6.840193	79.93419
205	6.840156	79.93417
206	6.84004	79.93416
207	6.839986	79.93414
208	6.83997	79.93412
209	6.839968	79.93406
210	6.839968	79.93397
211	6.839977	79.93391
212	6.840008	79.93389
213	6.840041	79.93388
214	6.84007	79.9339
215	6.840121	79.93395
216	6.840145	79.934
217	6.840171	79.93407
218	6.840182	79.93412
219	6.840195	79.93412
220	6.84023	79.93412
221	6.840314	79.93411
222	6.840346	79.93411
223	6.840344	79.93408
224	6.840308	79.934
225	6.840251	79.93394
226	6.840228	79.93387
227	6.840207	79.9338
228	6.840177	79.93372
229	6.84015	79.93359
230	6.84014	79.93352
231	6.840121	79.9335
232	6.840104	79.9335
233	6.840065	79.93347
234	6.840057	79.93341
235	6.840068	79.93331
236	6.840073	79.93324
237	6.840082	79.9332
238	6.8401	79.93317
239	6.840096	79.93314
240	6.840074	79.9331
241	6.840045	79.93308
242	6.840041	79.93305
243	6.840051	79.93302
244	6.840053	79.93302
245	6.840083	79.93302
246	6.840105	79.93303
247	6.840133	79.93302
248	6.840173	79.93296
249	6.840187	79.93289
250	6.840203	79.93284
251	6.840256	79.93274
252	6.840276	79.93267
253	6.840285	79.9326
254	6.84029	79.93253
255	6.840314	79.93243
256	6.840326	79.93234
257	6.840361	79.93224
258	6.840373	79.9322
259	6.840375	79.93218
260	6.840359	79.93217
261	6.840314	79.93215
262	6.840331	79.9321
263	6.840345	79.93208
264	6.84035	79.93206
265	6.840356	79.93203
266	6.840356	79.93201
267	6.840331	79.93199
268	6.840255	79.93197
269	6.84015	79.93195
270	6.8401	79.93194
271	6.840076	79.93203
272	6.840053	79.93209
273	6.83996	79.93208
274	6.839914	79.93206
275	6.839973	79.9319
276	6.839778	79.93182
277	6.839724	79.93178
278	6.839641	79.93174
279	6.839544	79.9317
280	6.839469	79.93172
281	6.83935	79.93174
282	6.839323	79.93175
283	6.839313	79.93176
284	6.839311	79.93176
285	6.839311	79.93177
286	6.839243	79.93202
287	6.839201	79.93212
288	6.839126	79.93237
289	6.839102	79.93248
290	6.839105	79.93259
291	6.839219	79.93263
292	6.839199	79.93285
293	6.839217	79.93293
294	6.839239	79.933
295	6.839274	79.93305
296	6.839315	79.93307
297	6.839339	79.93307
298	6.839361	79.93308
299	6.839382	79.93309
300	6.839393	79.93311
301	6.839391	79.93313
302	6.839364	79.93318
303	6.839293	79.93329
304	6.838945	79.9338
305	6.838919	79.93383
306	6.838879	79.93381
307	6.838853	79.93379
308	6.838812	79.93377
309	6.838803	79.93374
310	6.838803	79.93371
311	6.838825	79.93367
312	6.838853	79.93365
313	6.838856	79.93363
314	6.83885	79.9336
315	6.838852	79.93358
316	6.838896	79.93353
317	6.8389	79.93352
318	6.839033	79.93334
319	6.839057	79.9333
320	6.839084	79.93327
321	6.839084	79.93325

No	Latitude	Longitude
322	6.839063	79.9332
323	6.83904	79.93314
324	6.839003	79.93308
325	6.83897	79.93305
326	6.838926	79.93306
327	6.83887	79.93309
328	6.838813	79.93317
329	6.838788	79.93323
330	6.838788	79.93327
331	6.838781	79.93331
332	6.838748	79.93334
333	6.838709	79.93337
334	6.838678	79.93338
335	6.838634	79.93337
336	6.838599	79.93336
337	6.83857	79.93336
338	6.8385	79.93341
339	6.838439	79.93352
340	6.838404	79.93356
341	6.838363	79.9336
342	6.838332	79.93361
343	6.8383	79.93361
344	6.838292	79.93362
345	6.838282	79.93365
346	6.838284	79.93369
347	6.838282	79.93373
348	6.838292	79.93378
349	6.838323	79.93384
350	6.83839	79.93396
351	6.838457	79.93408
352	6.838485	79.93409
353	6.838568	79.93411
354	6.838705	79.9342
355	6.838772	79.93426
356	6.838781	79.9343
357	6.838793	79.93433
358	6.838826	79.93435
359	6.838862	79.93436
360	6.838895	79.9344
361	6.83889	79.93445
362	6.83886	79.9345
363	6.838859	79.9345
364	6.838814	79.93454
365	6.838788	79.9346
366	6.838741	79.93468
367	6.838725	79.93472
368	6.838707	79.93474
369	6.838672	79.93474
370	6.838549	79.9347
371	6.838497	79.93468
372	6.838462	79.93464
373	6.838479	79.93452
374	6.838496	79.93446
375	6.838523	79.93442
376	6.838529	79.9344
377	6.838521	79.93439
378	6.838493	79.93438
379	6.838457	79.93438
380	6.838398	79.9344
381	6.838377	79.93444
382	6.838353	79.93445
383	6.838327	79.93446
384	6.838308	79.93444
385	6.838294	79.93442
386	6.838293	79.9344
387	6.838274	79.93436
388	6.838255	79.9343
389	6.838275	79.93425
390	6.83829	79.93422
391	6.838324	79.93419
392	6.838388	79.93415
393	6.838406	79.93415
394	6.838422	79.93415
395	6.838434	79.93414
396	6.838445	79.93412
397	6.838445	79.9341
398	6.838432	79.93408
399	6.838391	79.93401
400	6.83837	79.93398
401	6.83835	79.93399
402	6.838165	79.93406
403	6.838144	79.93405
404	6.838128	79.93403
405	6.838109	79.93398
406	6.838071	79.93397
407	6.83804	79.93393
408	6.838043	79.93392
409	6.83807	79.93391
410	6.838077	79.93391
411	6.838076	79.93389
412	6.838068	79.93387
413	6.838039	79.93385
414	6.838006	79.93383
415	6.837976	79.93381
416	6.837963	79.93377
417	6.83795	79.93374
418	6.837936	79.93372
419	6.837832	79.93373
420	6.837782	79.93373
421	6.837729	79.93372
422	6.837676	79.93369
423	6.837643	79.93367
424	6.837505	79.9336
425	6.837469	79.93358
426	6.83742	79.93356
427	6.83738	79.93354
428	6.837351	79.93352
429	6.83733	79.93351
430	6.8373	79.93349
431	6.83727	79.93347
432	6.837238	79.93346
433	6.837185	79.93344
434	6.837143	79.93341
435	6.837103	79.93341
436	6.837059	79.9334
437	6.837029	79.93338
438	6.837009	79.93338
439	6.836992	79.93338
440	6.836958	79.9334
441	6.836933	79.93341
442	6.836895	79.93341
443	6.836856	79.93341
444	6.836829	79.93341
445	6.83681	79.9334
446	6.836784	79.93341
447	6.836766	79.93343
448	6.836757	79.93346
449	6.836749	79.93348
450	6.836729	79.93356

No	Latitude	Longitude
451	6.836722	79.93363
452	6.836704	79.93371
453	6.836687	79.93377
454	6.836672	79.93383
455	6.836662	79.93386
456	6.836641	79.93393
457	6.836618	79.93401
458	6.836599	79.93408
459	6.836586	79.93412
460	6.836582	79.93411
461	6.836562	79.9341
462	6.836561	79.9341
463	6.836547	79.93407
464	6.836533	79.93405
465	6.836533	79.93405
466	6.836532	79.93404
467	6.836516	79.93403
468	6.83648	79.93402
469	6.836445	79.93402
470	6.836421	79.93402
471	6.836401	79.93401
472	6.836372	79.934
473	6.83635	79.93399
474	6.836335	79.93398
475	6.836324	79.93398
476	6.836323	79.93398
477	6.83633	79.93397
478	6.836338	79.93394
479	6.836329	79.9339
480	6.836312	79.93386
481	6.836315	79.93381
482	6.836341	79.93374
483	6.836352	79.9337
484	6.836378	79.93365
485	6.836397	79.93363
486	6.836434	79.93362
487	6.836459	79.93356
488	6.836465	79.93352
489	6.836452	79.93349
490	6.83638	79.93346
491	6.836319	79.93345
492	6.836508	79.93316
493	6.837083	79.93231

No	Latitude	Longitude
494	6.83742	79.93184
495	6.837574	79.93176
496	6.838065	79.93156
497	6.838326	79.93141
498	6.838663	79.93113
499	6.838936	79.93084
500	6.839311	79.93045
501	6.839751	79.92999
502	6.839887	79.92985
503	6.839908	79.92986
504	6.839967	79.92988
505	6.840038	79.9299
506	6.840124	79.92969
507	6.84018	79.92956
508	6.840187	79.92955
509	6.840199	79.92954
510	6.840206	79.92954
511	6.84024	79.92956
512	6.84021	79.92962
513	6.840282	79.92965
514	6.840211	79.92983
515	6.840146	79.92994
516	6.840198	79.92996
517	6.840343	79.93001
518	6.840415	79.92984
519	6.840442	79.92985
520	6.840488	79.92986
521	6.840546	79.92975
522	6.840585	79.92965
523	6.84063	79.92953
524	6.840687	79.92944
525	6.840728	79.92937
526	6.840745	79.92934
527	6.840747	79.92931
528	6.840728	79.92928
529	6.840712	79.92926
530	6.840662	79.92924
531	6.840581	79.9292
532	6.840558	79.92919
533	6.840707	79.92904
534	6.840892	79.92887
535	6.841101	79.92869
536	6.841306	79.92853

No	Latitude	Longitude
537	6.841348	79.92859
538	6.841401	79.92866
539	6.841437	79.92871
540	6.841486	79.92866
541	6.841509	79.92865
542	6.84151	79.92863
543	6.84151	79.92862
544	6.841522	79.92861
545	6.841584	79.92857
546	6.841549	79.92851
547	6.841669	79.92839
548	6.841725	79.92849
549	6.841726	79.92849
550	6.841782	79.92857
551	6.841959	79.92841
552	6.841948	79.92838
553	6.841924	79.9283
554	6.841912	79.92827
555	6.841736	79.92835
556	6.841729	79.92833
557	6.841686	79.92824
558	6.841681	79.92823
559	6.841721	79.92821
560	6.84188	79.92814
561	6.841865	79.9281
562	6.841979	79.92801
563	6.842003	79.92799
564	6.842307	79.92776
565	6.842785	79.92738
566	6.843231	79.92702
567	6.843452	79.92682
568	6.843803	79.92678
569	6.844141	79.92679
570	6.844427	79.92693
571	6.844799	79.92702
572	6.844713	79.92716
573	6.844476	79.92753
574	6.844282	79.92784
575	6.844104	79.92814
576	6.843872	79.92854
577	6.843714	79.92882
578	6.843606	79.92903
579	6.843499	79.92924

No	Latitude	Longitude
580	6.843416	79.92941
581	6.843317	79.92965
582	6.843194	79.92997
583	6.843142	79.93015
584	6.843088	79.93036
585	6.843057	79.93054
586	6.843029	79.93073
587	6.842996	79.93093
588	6.842975	79.93111
589	6.842967	79.93129
590	6.842963	79.93142
591	6.842942	79.93177
592	6.842859	79.93267
593	6.840156	79.93064
594	6.840093	79.93064
595	6.840028	79.93063
596	6.839807	79.93062
597	6.839781	79.93062
598	6.839751	79.93062
599	6.839729	79.93064
600	6.839706	79.93066
601	6.839685	79.93067
602	6.839672	79.93067
603	6.839636	79.93068
604	6.839613	79.93069
605	6.839599	79.93071
606	6.839588	79.93073
607	6.839587	79.93077
608	6.83969	79.93078
609	6.839796	79.93081
610	6.839919	79.93084
611	6.839868	79.93101
612	6.839891	79.93102
613	6.840102	79.93108
614	6.840136	79.93105
615	6.840154	79.93098
616	6.840195	79.93085
617	6.84026	79.93067
618	6.840269	79.93065
619	6.840267	79.93064
620	6.840249	79.93064
621	6.840226	79.93064
622	6.840192	79.93064
623	6.844099	79.95047
624	6.844019	79.95046
625	6.843905	79.95048
626	6.843821	79.95047
627	6.843562	79.95014
628	6.843537	79.95011
629	6.843478	79.95004
630	6.843431	79.9498
631	6.843347	79.94963
632	6.843396	79.94968
633	6.843474	79.94981
634	6.843528	79.94997
635	6.843562	79.95002
636	6.843604	79.95008
637	6.843748	79.95
638	6.843776	79.94998
639	6.843782	79.94996
640	6.843764	79.94992
641	6.843741	79.94985
642	6.843751	79.94982
643	6.843727	79.94977
644	6.843668	79.94968
645	6.843623	79.94961
646	6.843553	79.94951
647	6.843502	79.94943
648	6.843461	79.94938
649	6.843413	79.9493
650	6.843377	79.9492
651	6.843352	79.9491
652	6.843306	79.94896
653	6.843283	79.94885
654	6.843263	79.94875
655	6.843251	79.9487
656	6.843233	79.94865
657	6.843181	79.94861
658	6.843151	79.94856
659	6.843132	79.94849
660	6.843115	79.94837
661	6.843084	79.94826
662	6.843081	79.94824
663	6.843073	79.94822
664	6.843062	79.94822
665	6.843051	79.94822
666	6.843033	79.94823
667	6.842945	79.94828
668	6.842893	79.94832
669	6.84289	79.94832
670	6.842809	79.94824
671	6.842599	79.94819
672	6.842424	79.94812
673	6.842391	79.94797
674	6.842386	79.94789
675	6.842386	79.94784
676	6.842393	79.94779
677	6.842414	79.94763
678	6.842412	79.94755
679	6.842409	79.94748
680	6.842423	79.94745
681	6.842493	79.9474
682	6.842551	79.94733
683	6.842544	79.94733
684	6.842773	79.94723
685	6.842911	79.94714
686	6.843068	79.94703
687	6.843173	79.94688
688	6.843248	79.94682
689	6.843308	79.94677
690	6.843297	79.94673
691	6.843301	79.94672
692	6.843358	79.94665
693	6.843372	79.94661
694	6.843348	79.94656
695	6.843326	79.94652
696	6.8433	79.94649
697	6.843275	79.9465
698	6.843234	79.94646
699	6.843212	79.94638
700	6.843183	79.94631
701	6.843115	79.94621
702	6.843045	79.94613
703	6.843005	79.94605
704	6.843004	79.94605
705	6.842999	79.94604
706	6.842994	79.94602
707	6.842997	79.94602
708	6.842985	79.94599

No	Latitude	Longitude
709	6.843009	79.94597
710	6.843012	79.94596
711	6.843007	79.94593
712	6.842977	79.94587
713	6.842966	79.94585
714	6.842961	79.94583
715	6.842949	79.94578
716	6.842977	79.94576
717	6.843017	79.94573
718	6.843026	79.94572
719	6.843021	79.94571
720	6.843018	79.94569
721	6.843028	79.94567
722	6.843051	79.94565
723	6.843071	79.94564
724	6.843078	79.94561
725	6.84307	79.94557
726	6.843061	79.94554
727	6.843057	79.94552
728	6.843041	79.9455
729	6.842997	79.94545
730	6.842967	79.94542
731	6.842931	79.94539
732	6.842896	79.94542
733	6.842864	79.94543
734	6.842837	79.94544
735	6.842772	79.94545
736	6.842749	79.94544
737	6.842663	79.94544
738	6.8426	79.94544
739	6.842555	79.94543
740	6.842503	79.94541
741	6.842409	79.94537
742	6.84235	79.94534
743	6.842315	79.94532
744	6.842285	79.94533
745	6.842268	79.94535
746	6.842279	79.94539
747	6.842272	79.94539
748	6.842218	79.94539
749	6.842143	79.94537
750	6.842058	79.94529
751	6.842057	79.94529
752	6.842063	79.94529
753	6.842127	79.94524
754	6.841974	79.94508
755	6.841807	79.94486
756	6.841777	79.94483
757	6.841722	79.94466
758	6.84172	79.94447
759	6.84172	79.94443
760	6.84172	79.94443
761	6.84172	79.94442
762	6.841719	79.9444
763	6.841716	79.9444
764	6.841715	79.9444
765	6.841695	79.94436
766	6.841676	79.94426
767	6.841636	79.94417
768	6.841579	79.94418
769	6.841337	79.94415
770	6.841323	79.94415
771	6.841358	79.94404
772	6.841386	79.9439
773	6.841393	79.94379
774	6.841395	79.94368
775	6.841401	79.94354
776	6.841401	79.9434
777	6.841388	79.94335
778	6.841436	79.94333
779	6.841452	79.94333
780	6.841457	79.94332
781	6.841471	79.9433
782	6.841531	79.94329
783	6.841866	79.94319
784	6.841941	79.94319
785	6.841971	79.94318
786	6.841998	79.94316
787	6.842021	79.94314
788	6.842041	79.94311
789	6.842056	79.94309
790	6.842067	79.94305
791	6.842079	79.943
792	6.842086	79.94293
793	6.842087	79.94287
794	6.842113	79.94279
795	6.842147	79.94278
796	6.842161	79.94275
797	6.842124	79.94273
798	6.84206	79.94272
799	6.842056	79.94258
800	6.842091	79.94221
801	6.842107	79.94204
802	6.842119	79.94192
803	6.842124	79.94181
804	6.842129	79.94171
805	6.842179	79.94171
806	6.84225	79.94171
807	6.842334	79.94171
808	6.842371	79.94172
809	6.842405	79.94173
810	6.842449	79.94178
811	6.842474	79.94181
812	6.842488	79.94187
813	6.842476	79.94192
814	6.842806	79.94192
815	6.842751	79.94176
816	6.842734	79.94171
817	6.842713	79.94165
818	6.842663	79.94151
819	6.842593	79.9415
820	6.842661	79.94118
821	6.842767	79.94075
822	6.842806	79.94058
823	6.842996	79.94052
824	6.843151	79.94059
825	6.843169	79.94059
826	6.843133	79.94077
827	6.84311	79.9414
828	6.84317	79.94197
829	6.843254	79.94261
830	6.843364	79.94336
831	6.843477	79.94386
832	6.843606	79.9444
833	6.843691	79.94472
834	6.843869	79.94547
835	6.843988	79.94586
836	6.844037	79.94605
837	6.844007	79.94606

No	Latitude	Longitude
838	6.844089	79.94625
839	6.844093	79.94626
840	6.844091	79.94626
841	6.843946	79.94634
842	6.843857	79.94617
843	6.843615	79.94628
844	6.843593	79.94629
845	6.843585	79.94627
846	6.843456	79.94633
847	6.84354	79.94653
848	6.843474	79.94657
849	6.843475	79.94661
850	6.843489	79.94664
851	6.843486	79.94667
852	6.84346	79.94669
853	6.843431	79.94671
854	6.843409	79.94672
855	6.843378	79.94672
856	6.843326	79.94682
857	6.843301	79.94684
858	6.843356	79.94695
859	6.843597	79.94685
860	6.843728	79.9472
861	6.843737	79.9472
862	6.843825	79.9474
863	6.844006	79.94732
864	6.844002	79.94729
865	6.84389	79.94703
866	6.843959	79.947
867	6.843841	79.94672
868	6.844145	79.94657
869	6.844115	79.94648
870	6.844144	79.94647
871	6.844213	79.94673
872	6.844364	79.94729
873	6.844411	79.94752
874	6.84445	79.94769
875	6.844424	79.94769
876	6.84438	79.94769
877	6.844327	79.94769
878	6.844266	79.94769
879	6.844227	79.94769
880	6.844206	79.94769
881	6.844199	79.94772
882	6.844164	79.94774
883	6.844121	79.94775
884	6.844063	79.94776
885	6.844036	79.94776
886	6.844017	79.94776
887	6.843994	79.94775
888	6.843979	79.94775
889	6.843965	79.94776
890	6.843965	79.94779
891	6.843987	79.94783
892	6.844017	79.9479
893	6.844036	79.94796
894	6.844047	79.948
895	6.844058	79.94802
896	6.844072	79.94803
897	6.844096	79.94803
898	6.84417	79.94802
899	6.844351	79.94799
900	6.844392	79.94799
901	6.844458	79.948
902	6.844508	79.948
903	6.844519	79.948
904	6.84455	79.94814
905	6.84451	79.94837
906	6.844344	79.94944
907	6.844257	79.95018
908	6.844205	79.95047
909	6.84418	79.95045
910	6.844016	79.94802
911	6.84389	79.94768
912	6.843862	79.94769
913	6.843822	79.9477
914	6.843782	79.94771
915	6.843753	79.94772
916	6.843703	79.94773
917	6.843653	79.94773
918	6.843611	79.94772
919	6.843583	79.94771
920	6.843564	79.94773
921	6.843563	79.94782
922	6.843589	79.948
923	6.843612	79.94801
924	6.843613	79.94801
925	6.843615	79.94801
926	6.843702	79.94803
927	6.843768	79.94806
928	6.843801	79.94807
929	6.843859	79.94808
930	6.843956	79.94806
931	6.844027	79.94804
932	6.843332	79.94738
933	6.843293	79.94738
934	6.843257	79.94736
935	6.843185	79.94736
936	6.843103	79.94736
937	6.843116	79.94742
938	6.843143	79.9475
939	6.84316	79.94754
940	6.843172	79.94757
941	6.843192	79.94761
942	6.843226	79.94766
943	6.843243	79.94767
944	6.843323	79.94768
945	6.843357	79.94769
946	6.843398	79.94772
947	6.843446	79.94773
948	6.843493	79.94775
949	6.843508	79.94775
950	6.843524	79.94776
951	6.843534	79.94775
952	6.843536	79.94774
953	6.843481	79.94743
954	6.843456	79.94736
955	6.843436	79.94734
956	6.843374	79.94736

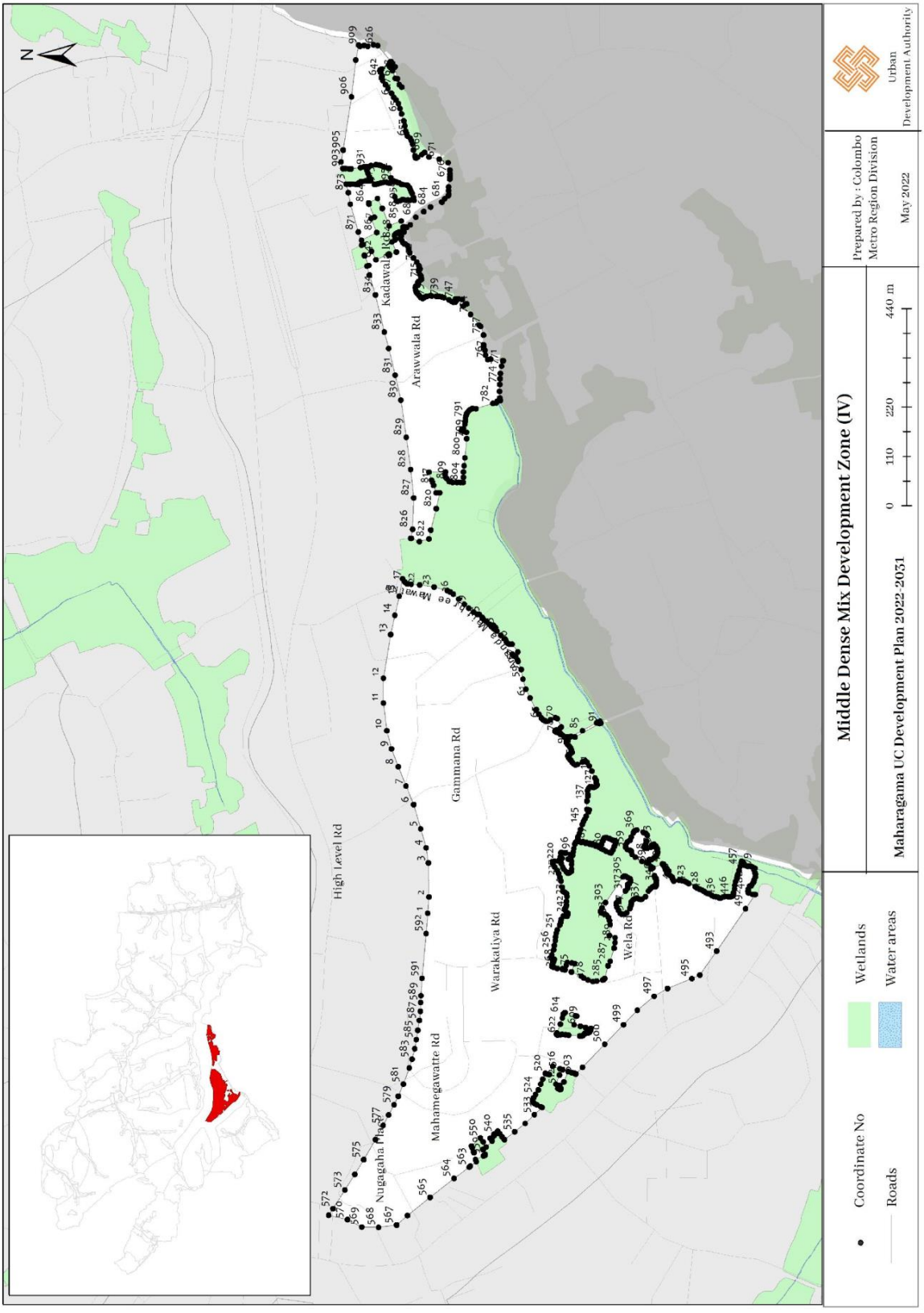
N
Middle Dense Mix Development Zone (IV)
Maharagama UC Development Plan 2022-2031
0 110 220 440 m
Prepared by : Colombo Metro Region Division
May 2022
Urban Development Authority
Coordinate No
Roads
Wetlands
Water areas
High Level Rd
Gammana Rd
Warakatiya Rd
Mahamegawatte Rd
Araawala Rd
Kadawala Rd
Wela Rd
Nugagaha Pl

Middle Dense Mixed Development Zone V (Makumbura Highway)

Middle Dense Mixed Development Zone V (Makumbura Highway)		
North	:	The southern boundary of the paddy field which has been mentioned in the southern boundary of Low Density Residential Zone II.
East	:	Jurisdiction of Homagama Pradeshiya Sabha
South	:	Jurisdiction of Homagama Pradeshiya Sabha
West	:	Starting from the boundary limits of Homagama Pradeshiya Sabha along Niyandagala Road up to High Level Road, thence from the eastern boundary of the Makumbura entrance of the Southern Expressway to the paddy field at the above mentioned northern boundary.

No	Latitude	Longitude
1	6.842806	79.98688
2	6.84268	79.9869
3	6.842552	79.98691
4	6.842541	79.98691
5	6.842498	79.98691
6	6.842348	79.98698
7	6.842176	79.98701
8	6.842123	79.98702
9	6.842028	79.98702
10	6.841952	79.98703
11	6.841899	79.98705
12	6.841822	79.98708
13	6.841663	79.98713
14	6.8416	79.98714
15	6.841476	79.98715
16	6.841333	79.98722
17	6.841287	79.98724
18	6.841266	79.98725
19	6.841269	79.98726
20	6.841266	79.98726
21	6.841231	79.98728
22	6.841172	79.98731
23	6.841142	79.98733
24	6.841091	79.98736
25	6.841083	79.98736
26	6.84106	79.98737

No	Latitude	Longitude
27	6.841036	79.98739
28	6.841016	79.9874
29	6.840985	79.98742
30	6.840968	79.98743
31	6.840882	79.98748
32	6.840788	79.98754
33	6.840726	79.98758
34	6.840649	79.98763
35	6.840642	79.98763
36	6.840641	79.98763
37	6.840573	79.98768
38	6.840569	79.98768
39	6.840454	79.98775
40	6.840369	79.9878
41	6.840317	79.98783
42	6.840252	79.98787
43	6.840229	79.98788
44	6.840196	79.98791
45	6.840111	79.98797
46	6.840065	79.98801
47	6.840005	79.98807
48	6.839935	79.98822
49	6.8399	79.98829
50	6.839864	79.98831
51	6.839854	79.9883
52	6.839844	79.9883

No	Latitude	Longitude
53	6.839848	79.98833
54	6.83985	79.98834
55	6.839853	79.98835
56	6.839884	79.98842
57	6.839901	79.9885
58	6.839901	79.98861
59	6.83989	79.98873
60	6.839807	79.98875
61	6.839688	79.98874
62	6.839605	79.98877
63	6.83959	79.98883
64	6.839578	79.98883
65	6.839393	79.98887
66	6.839321	79.98888
67	6.839309	79.9889
68	6.839262	79.98896
69	6.83926	79.98907
70	6.839102	79.98909
71	6.838965	79.98913
72	6.838772	79.98921
73	6.838693	79.98927
74	6.83814	79.98851
75	6.838032	79.98789
76	6.837942	79.98772
77	6.83789	79.9874
78	6.837881	79.98724

No	Latitude	Longitude
79	6.837757	79.98695
80	6.837679	79.98677
81	6.837639	79.98677
82	6.837583	79.98676
83	6.837571	79.98672
84	6.837556	79.98666
85	6.837546	79.98659
86	6.837529	79.98649
87	6.837519	79.98644
88	6.837502	79.98631
89	6.83744	79.98609
90	6.837292	79.98573
91	6.837189	79.98545
92	6.8371	79.98524
93	6.837093	79.98523
94	6.83715	79.98518
95	6.837512	79.98489
96	6.837533	79.98487
97	6.837535	79.98486
98	6.837515	79.98482
99	6.837498	79.98478
100	6.837472	79.98472
101	6.83738	79.98459
102	6.837302	79.9845
103	6.837242	79.98443
104	6.837204	79.9844
105	6.837049	79.98421
106	6.837182	79.98415
107	6.837348	79.9841
108	6.837457	79.98407
109	6.837608	79.98406
110	6.837589	79.98351
111	6.837637	79.98333
112	6.83774	79.98284
113	6.837774	79.9828
114	6.838033	79.98247
115	6.83842	79.98222
116	6.838807	79.98198
117	6.839222	79.98184
118	6.839543	79.98184
119	6.840015	79.98188
120	6.840365	79.98192
121	6.840554	79.98192
122	6.840723	79.98192
123	6.841073	79.98186
124	6.841144	79.98183
125	6.841259	79.98179
126	6.841236	79.98181
127	6.841233	79.98183
128	6.841234	79.98184
129	6.84125	79.98192
130	6.841552	79.98209
131	6.841747	79.98218
132	6.841994	79.98233
133	6.842015	79.98239
134	6.841983	79.98256
135	6.842016	79.98269
136	6.842057	79.98281
137	6.842179	79.983
138	6.842214	79.98303
139	6.842328	79.98299
140	6.842451	79.98296
141	6.842477	79.98295
142	6.842481	79.98294
143	6.842453	79.98285
144	6.842411	79.98271
145	6.842416	79.98269
146	6.84243	79.98269
147	6.842476	79.98268
148	6.842581	79.98265
149	6.842661	79.98264
150	6.842673	79.98264
151	6.842676	79.98266
152	6.842697	79.98278
153	6.842719	79.98294
154	6.842745	79.98305
155	6.842751	79.98309
156	6.84276	79.98315
157	6.84277	79.98322
158	6.842777	79.98325
159	6.842778	79.98326
160	6.84278	79.98327
161	6.842786	79.98327
162	6.842796	79.98328
163	6.842789	79.98331
164	6.842599	79.98335
165	6.842516	79.98337
166	6.842505	79.98341
167	6.842506	79.98347
168	6.842504	79.98352
169	6.842521	79.98358
170	6.842541	79.98362
171	6.842553	79.98366
172	6.842559	79.98372
173	6.842556	79.98375
174	6.842549	79.98378
175	6.84254	79.98379
176	6.842519	79.98381
177	6.842494	79.98384
178	6.842487	79.98387
179	6.842487	79.98387
180	6.842548	79.98404
181	6.84258	79.98416
182	6.842605	79.98425
183	6.842617	79.98432
184	6.842625	79.98436
185	6.842625	79.98441
186	6.842618	79.98443
187	6.842607	79.98446
188	6.84259	79.98452
189	6.842578	79.98455
190	6.842552	79.98459
191	6.842548	79.98465
192	6.842547	79.98481
193	6.842546	79.98487
194	6.842605	79.98518
195	6.8426	79.98523
196	6.842619	79.98535
197	6.842639	79.98542
198	6.842651	79.98551
199	6.842659	79.98559
200	6.842691	79.98559
201	6.842697	79.98567
202	6.8427	79.98574
203	6.842702	79.98579
204	6.842723	79.98579
205	6.842721	79.98589
206	6.842697	79.98592
207	6.842698	79.98593
208	6.842709	79.98601
209	6.84272	79.98615
210	6.84273	79.98622

No	Latitude	Longitude
211	6.842735	79.98629
212	6.842765	79.98632
213	6.842797	79.98636
214	6.842863	79.98639
215	6.84292	79.98641

No	Latitude	Longitude
216	6.842948	79.98644
217	6.842962	79.98648
218	6.842958	79.98653
219	6.84294	79.98664
220	6.842919	79.98671

No	Latitude	Longitude
221	6.84291	79.98675
222	6.842896	79.98688
223	6.842809	79.98689
224	6.842808	79.98688

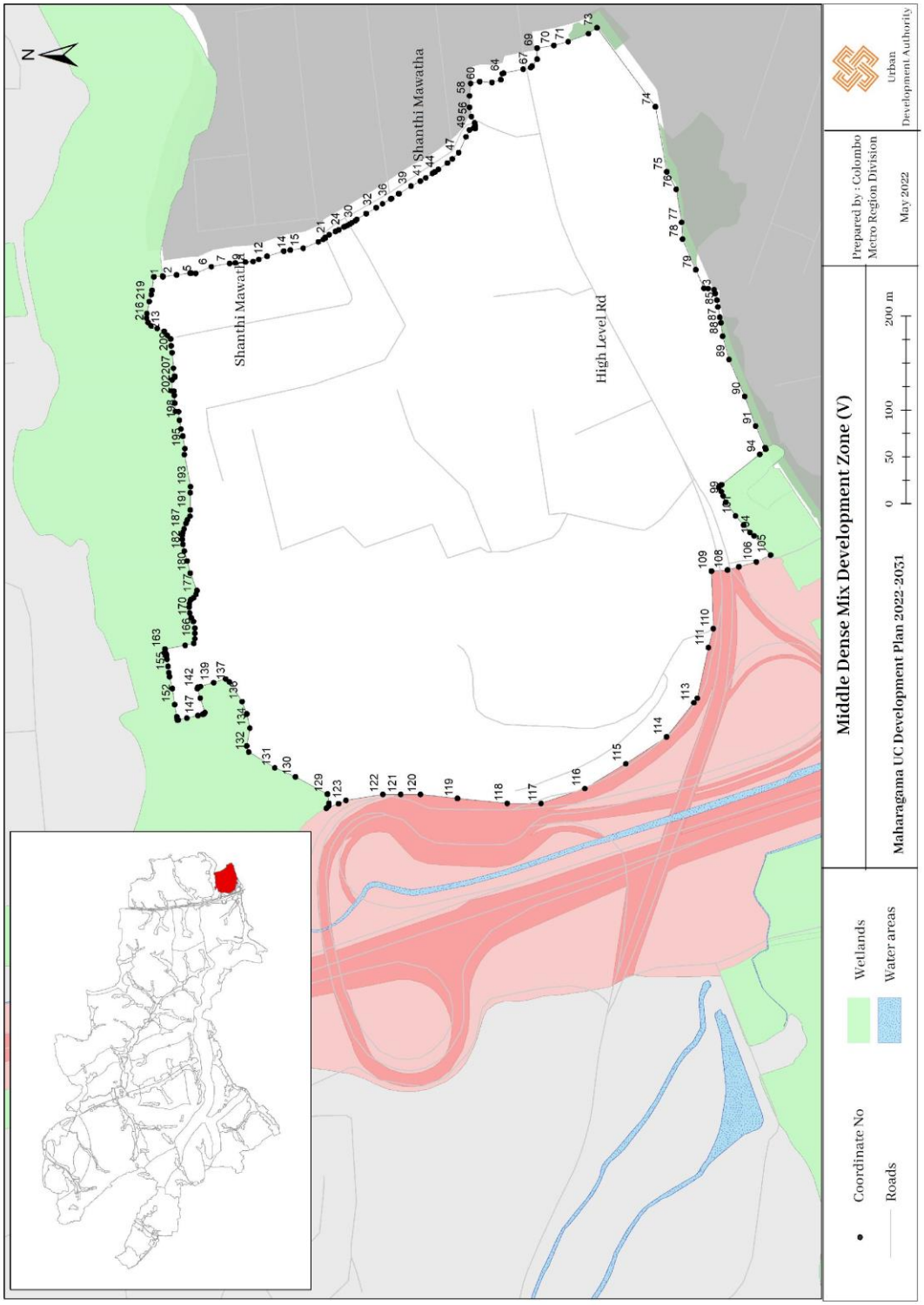

Middle Dense Mixed Development Zone VI

Middle Dense Mixed Development Zone VI (Tuesday Pola Junction – Athurugiriya Road, Kottawa)		
North	.	The boundary located towards north at a distance of 100 m. from Balika Niwasa Road.
East	.	Southern Expressway and Paddy field.
South	.	The boundary located towards north at a distance of 100 m. from Kottawa – Athurugiriya Road.
West	.	The boundary located towards west at a distance of 100 m. from Kottawa – Malabe Road.

No	Latitude	Longitude
1	6.845325	79.96998
2	6.845511	79.96991
3	6.845867	79.96975
4	6.846288	79.96957
5	6.846568	79.96943
6	6.846808	79.96928
7	6.847069	79.96909
8	6.847343	79.96888
9	6.847675	79.96872
10	6.848319	79.96846
11	6.848781	79.96822
12	6.848986	79.96811
13	6.849328	79.96794
14	6.849549	79.96783
15	6.849882	79.96767
16	6.85024	79.96758
17	6.850484	79.96756
18	6.850678	79.96757
19	6.850989	79.96758
20	6.85124	79.9676
21	6.851549	79.96761
22	6.851815	79.96767
23	6.852309	79.9678
24	6.852832	79.9678
25	6.853116	79.96779
26	6.853156	79.96819
27	6.85317	79.96859

No	Latitude	Longitude
28	6.853199	79.96876
29	6.853199	79.96876
30	6.853172	79.96903
31	6.853129	79.96939
32	6.85305	79.96974
33	6.852987	79.97
34	6.852774	79.97044
35	6.852511	79.97087
36	6.852378	79.97112
37	6.852378	79.97112
38	6.85243	79.97142
39	6.85243	79.97142
40	6.852443	79.97174
41	6.852518	79.97196
42	6.852573	79.97239
43	6.85261	79.97286
44	6.85261	79.97286
45	6.852639	79.97338
46	6.852639	79.97339
47	6.852657	79.97377
48	6.85274	79.97426
49	6.85274	79.97426
50	6.852711	79.97445
51	6.852711	79.97445
52	6.852711	79.97445
53	6.852839	79.97467
54	6.852945	79.9749

No	Latitude	Longitude
55	6.85301	79.9752
56	6.852982	79.97582
57	6.85295	79.9763
58	6.85295	79.9763
59	6.852966	79.97653
60	6.853037	79.97692
61	6.853128	79.97735
62	6.853155	79.97747
63	6.853218	79.97774
64	6.853252	79.97795
65	6.852776	79.97807
66	6.852298	79.97817
67	6.851909	79.97823
68	6.85186	79.97821
69	6.851756	79.9782
70	6.851679	79.9782
71	6.851613	79.9782
72	6.851492	79.97819
73	6.851343	79.97815
74	6.851266	79.97815
75	6.851223	79.97814
76	6.851161	79.97812
77	6.851089	79.97807
78	6.851036	79.97803
79	6.850971	79.97798
80	6.850864	79.97789
81	6.850751	79.9778

No	Latitude	Longitude
82	6.850698	79.97773
83	6.850641	79.97767
84	6.850606	79.97758
85	6.850593	79.9775
86	6.850577	79.97741
87	6.850576	79.97732
88	6.850566	79.97717
89	6.850566	79.97704
90	6.850565	79.97683
91	6.85056	79.97676
92	6.850561	79.97671
93	6.850572	79.97666
94	6.850566	79.9766
95	6.850569	79.97652
96	6.850575	79.9764
97	6.8506	79.97631
98	6.850617	79.97621
99	6.850614	79.9761
100	6.850609	79.97603
101	6.85061	79.97597
102	6.850614	79.97592
103	6.850624	79.97588
104	6.850654	79.97582
105	6.850664	79.97574
106	6.850669	79.97558
107	6.850676	79.97537
108	6.850676	79.97532
109	6.850676	79.97523
110	6.85068	79.97518
111	6.850684	79.97512
112	6.850718	79.97506
113	6.850741	79.97502
114	6.850834	79.97497
115	6.850882	79.97496
116	6.85091	79.97479
117	6.850995	79.97479
118	6.851026	79.9748
119	6.851049	79.97478
120	6.851053	79.97476
121	6.851055	79.97467
122	6.851059	79.97459
123	6.851032	79.9745
124	6.850981	79.97441
125	6.850895	79.9744

No	Latitude	Longitude
126	6.850778	79.97434
127	6.850669	79.97427
128	6.850634	79.97419
129	6.850626	79.97412
130	6.850609	79.97406
131	6.850586	79.97402
132	6.850575	79.97396
133	6.850562	79.97389
134	6.8506	79.97389
135	6.850583	79.9738
136	6.850576	79.97374
137	6.850566	79.97366
138	6.850542	79.97362
139	6.850518	79.97359
140	6.850476	79.9736
141	6.850446	79.97361
142	6.850417	79.97361
143	6.850408	79.97359
144	6.850416	79.97352
145	6.850415	79.97345
146	6.850433	79.97332
147	6.850474	79.97322
148	6.850539	79.97321
149	6.85054	79.97316
150	6.850532	79.97312
151	6.850559	79.97311
152	6.850592	79.97311
153	6.850592	79.97307
154	6.85056	79.97299
155	6.850515	79.97292
156	6.850412	79.9728
157	6.850362	79.97279
158	6.850271	79.9728
159	6.850251	79.9728
160	6.850226	79.97281
161	6.850191	79.97282
162	6.85017	79.97281
163	6.850144	79.9728
164	6.850149	79.97278
165	6.850165	79.97276
166	6.850217	79.97275
167	6.850234	79.97273
168	6.850243	79.97268
169	6.850239	79.97264

No	Latitude	Longitude
170	6.850263	79.97261
171	6.850323	79.97258
172	6.850367	79.97256
173	6.850405	79.97255
174	6.850444	79.97251
175	6.850476	79.97245
176	6.850493	79.97239
177	6.850505	79.97229
178	6.850533	79.9722
179	6.850618	79.97198
180	6.850688	79.9718
181	6.850703	79.97174
182	6.850714	79.97169
183	6.850721	79.97165
184	6.850717	79.97163
185	6.850685	79.97163
186	6.85064	79.97162
187	6.850609	79.97154
188	6.850594	79.97149
189	6.850584	79.97146
190	6.850575	79.97143
191	6.850568	79.97141
192	6.850544	79.9714
193	6.850508	79.97139
194	6.850474	79.97139
195	6.850452	79.97139
196	6.850434	79.97139
197	6.850431	79.97139
198	6.850424	79.97137
199	6.850411	79.97123
200	6.850408	79.97118
201	6.850394	79.97109
202	6.850379	79.97107
203	6.850371	79.97107
204	6.850355	79.97106
205	6.850335	79.97106
206	6.850313	79.97108
207	6.850259	79.97111
208	6.850197	79.97114
209	6.850121	79.97113
210	6.850068	79.97114
211	6.849933	79.97111
212	6.849719	79.97105
213	6.849552	79.97104

No	Latitude	Longitude
214	6.849425	79.97103
215	6.849294	79.97101
216	6.849221	79.97097
217	6.849	79.97093
218	6.848941	79.97089
219	6.848864	79.97085
220	6.84881	79.97081
221	6.848762	79.97077
222	6.848697	79.97075
223	6.848626	79.97076
224	6.848587	79.97079
225	6.848551	79.97083
226	6.848529	79.9709
227	6.848553	79.971
228	6.848589	79.97105
229	6.84865	79.97113
230	6.848728	79.97123
231	6.848815	79.97132
232	6.848851	79.97138
233	6.848867	79.97141
234	6.848881	79.97147
235	6.848899	79.97151
236	6.84891	79.97156
237	6.848895	79.97162
238	6.84886	79.97167
239	6.848813	79.9717
240	6.848763	79.97171
241	6.848679	79.97172
242	6.848611	79.97173
243	6.848553	79.97173
244	6.848478	79.97173
245	6.848406	79.97173
246	6.848311	79.97171
247	6.848246	79.9717
248	6.848199	79.9717
249	6.848116	79.97196
250	6.848211	79.972
251	6.848316	79.97207
252	6.848494	79.97217
253	6.848533	79.97218
254	6.84863	79.97223
255	6.848718	79.97228
256	6.848889	79.9724
257	6.849019	79.9725
258	6.849149	79.97263
259	6.849241	79.97265
260	6.849344	79.97268
261	6.849447	79.97276
262	6.849513	79.97283
263	6.84961	79.97295
264	6.849643	79.97302
265	6.849683	79.97308
266	6.8497	79.97314
267	6.84972	79.97322
268	6.849697	79.97332
269	6.849699	79.97341
270	6.849715	79.97352
271	6.849741	79.97368
272	6.849801	79.97374
273	6.849832	79.97381
274	6.84984	79.9739
275	6.849859	79.97406
276	6.849882	79.9742
277	6.849878	79.97436
278	6.849892	79.97446
279	6.849916	79.97453
280	6.849948	79.97457
281	6.849981	79.97462
282	6.850008	79.97469
283	6.850017	79.97484
284	6.850006	79.97496
285	6.850001	79.97506
286	6.850013	79.97518
287	6.850029	79.97529
288	6.850115	79.9754
289	6.850158	79.97543
290	6.850183	79.97548
291	6.850189	79.97551
292	6.850106	79.97557
293	6.850083	79.97564
294	6.850044	79.97577
295	6.850035	79.97589
296	6.850018	79.97594
297	6.850004	79.97602
298	6.849993	79.97615
299	6.849976	79.97628
300	6.849956	79.97637
301	6.84993	79.97647
302	6.849896	79.97659
303	6.849968	79.97662
304	6.849995	79.97668
305	6.850009	79.97672
306	6.850004	79.9768
307	6.849957	79.97687
308	6.849875	79.97693
309	6.849822	79.97694
310	6.849791	79.97695
311	6.849783	79.97698
312	6.849769	79.97703
313	6.849821	79.97707
314	6.849832	79.97713
315	6.849824	79.97719
316	6.849774	79.97728
317	6.849732	79.97731
318	6.849552	79.97751
319	6.849473	79.97745
320	6.849468	79.9775
321	6.849451	79.97758
322	6.849483	79.97767
323	6.849494	79.97779
324	6.849487	79.97779
325	6.849455	79.97783
326	6.849415	79.97789
327	6.849374	79.97793
328	6.849337	79.97797
329	6.849313	79.97804
330	6.849299	79.97813
331	6.849299	79.97819
332	6.849325	79.97824
333	6.849317	79.97832
334	6.84927	79.97835
335	6.849231	79.97835
336	6.849204	79.97835
337	6.849181	79.97839
338	6.849172	79.97846
339	6.849172	79.97857
340	6.849186	79.97863
341	6.84914	79.97852
342	6.848505	79.9786
343	6.847999	79.97859
344	6.84794	79.97853
345	6.84794	79.97853

No	Latitude	Longitude
346	6.847942	79.97851
347	6.847936	79.97848
348	6.847928	79.97844
349	6.847944	79.97839
350	6.847936	79.97835
351	6.847901	79.9783
352	6.847835	79.97818
353	6.84778	79.97807
354	6.847744	79.978
355	6.847715	79.97792
356	6.847662	79.97781
357	6.847613	79.97775
358	6.847472	79.9777
359	6.847349	79.97766
360	6.847287	79.97764
361	6.847257	79.97763
362	6.847239	79.97762
363	6.847225	79.97763
364	6.84722	79.97764
365	6.847222	79.97769
366	6.847211	79.97773
367	6.847196	79.97775
368	6.847157	79.97774
369	6.847129	79.97782
370	6.847114	79.97789
371	6.847113	79.978
372	6.846964	79.978
373	6.846933	79.97801
374	6.846866	79.97801
375	6.846819	79.97801
376	6.84677	79.978
377	6.846724	79.978
378	6.846686	79.978
379	6.846588	79.97798
380	6.846558	79.97799
381	6.846538	79.97802
382	6.84645	79.97828
383	6.846418	79.97833
384	6.846379	79.97835
385	6.846277	79.97839
386	6.846241	79.9784
387	6.84625	79.97826
388	6.846284	79.97793
389	6.846302	79.97773

No	Latitude	Longitude
390	6.84632	79.97751
391	6.846336	79.97726
392	6.846356	79.97697
393	6.846362	79.97685
394	6.846355	79.9766
395	6.846324	79.97623
396	6.846287	79.97593
397	6.846244	79.97566
398	6.846217	79.97547
399	6.846186	79.97529
400	6.84612	79.97505
401	6.846089	79.97495
402	6.846113	79.97483
403	6.846178	79.97472
404	6.84629	79.9745
405	6.846363	79.97427
406	6.846419	79.97406
407	6.846449	79.97382
408	6.846453	79.97362
409	6.846435	79.97345
410	6.846372	79.97317
411	6.846319	79.973
412	6.84623	79.9728
413	6.846164	79.97268
414	6.8461	79.97259
415	6.846029	79.97249
416	6.845964	79.97241
417	6.845902	79.97233
418	6.845859	79.97229
419	6.845808	79.9722
420	6.845718	79.97203
421	6.84564	79.97188
422	6.845582	79.97171
423	6.845546	79.97156
424	6.845521	79.97137
425	6.845485	79.97115
426	6.845462	79.97097
427	6.845413	79.97066
428	6.845374	79.97035
429	6.84534	79.9701

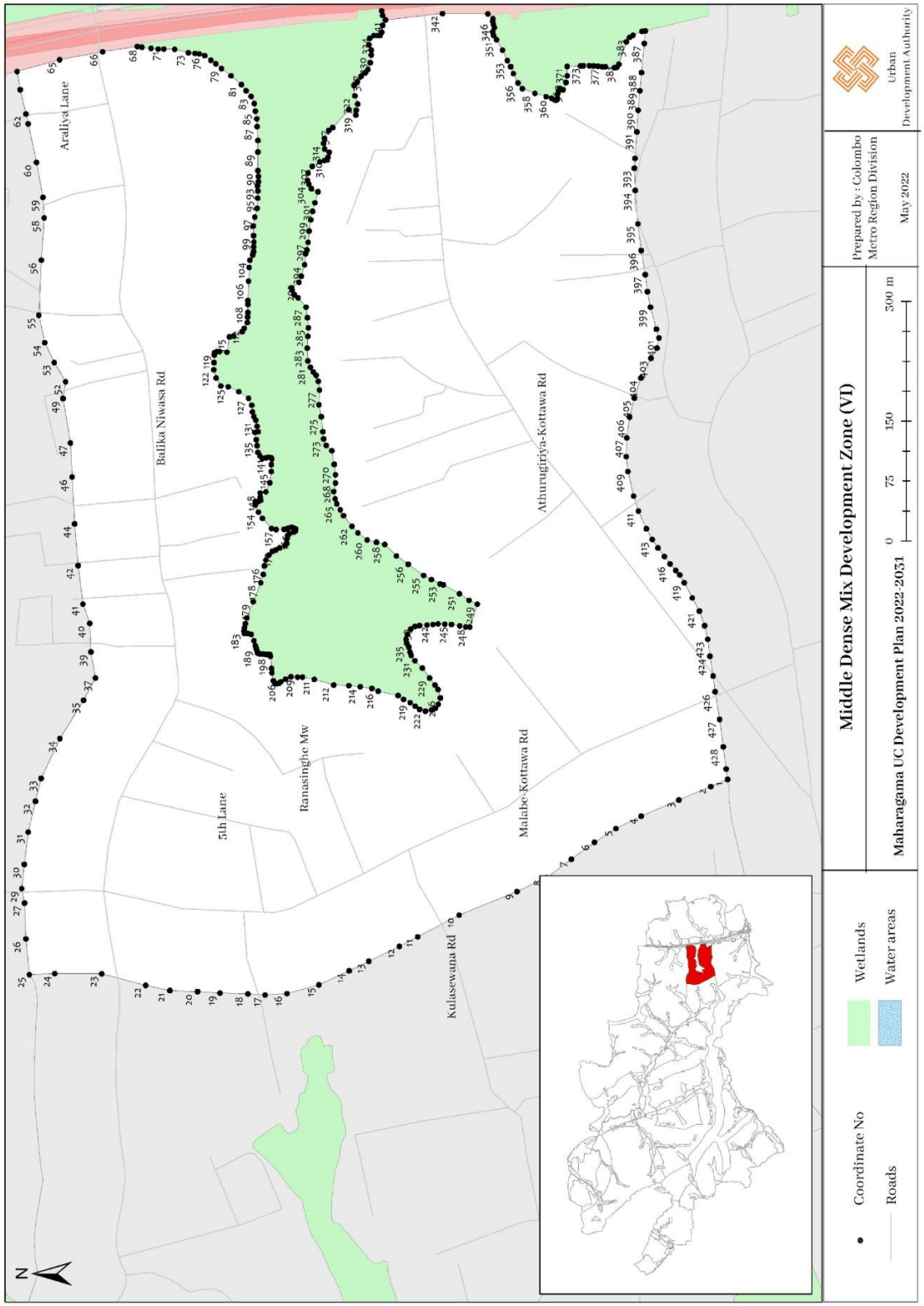
Araliya Lane
Balika Niwasa Rd
Athurugiriya-Kottawa Rd
5th Lane
Ranasinghe Mw
Malabe-Kottawa Rd
Kulasewana Rd
N
Middle Dense Mix Development Zone (VI)
Maharagama UC Development Plan 2022-2031
0 75 150 300 m
Prepared by : Colombo Metro Region Division
May 2022
Urban Development Authority
Wetlands
Water areas
Coordinate No
Roads

Mediun Density Mixed Development Zone VII (Vidyala Junction)

Mediun Density Mixed Development Zone VII (Vidyala Junction)		
North	:	Along Dharmayathana Road up to Kaduwela Municipal Council boundary limits
East	:	Travel towards along the Malabe – Kottawa Road, thence along the by-Road located opposite side of the Panugalhena watta Road until it meets the paddy field, thence up to the boundary of paddy field.
South	:	From the boundary of the above mentioned paddy field along Udyana Mawatha until it meets the boundary located towards west at a distance of 100 m. from Kottawa – Malabe Road.
West	:	Starting from the Udyana Road along the boundary located at a distance of 100 m. towards west from the Kottawa – Malabe Road up to Vidyala Junction, thence along the line drawn at a distance of 100 m. parallel to Pannipitiya – Malabe Road up to Araliya Lane, thence up to Athapattu watta Road, thence towards north on the Kottawa – Malabe Road at a distance of 100 m. west to the Dharmayathana Road Lane.

No	Latitude	Longitude	No	Latitude	Longitude	No	Latitude	Longitude
1	6.863301	79.96509	21	6.865291	79.96098	41	6.864596	79.95743
2	6.86324	79.96496	22	6.86533	79.96053	42	6.865012	79.95748
3	6.863009	79.96441	23	6.865398	79.96018	43	6.865145	79.9575
4	6.862932	79.96427	24	6.86546	79.96001	44	6.865221	79.95753
5	6.862562	79.96363	25	6.865408	79.95998	45	6.865365	79.9576
6	6.862794	79.96351	26	6.865123	79.95975	46	6.865513	79.95771
7	6.863014	79.96335	27	6.864904	79.95958	47	6.865722	79.9579
8	6.863407	79.96282	28	6.864651	79.95935	48	6.866025	79.95819
9	6.863688	79.96256	29	6.864515	79.95923	49	6.866282	79.95839
10	6.863899	79.9624	30	6.864302	79.9592	50	6.866451	79.95852
11	6.863914	79.96243	31	6.863634	79.95915	51	6.866723	79.95834
12	6.864098	79.96247	32	6.863845	79.95884	52	6.867109	79.95812
13	6.864216	79.96247	33	6.864008	79.95856	53	6.86783	79.95784
14	6.864367	79.96241	34	6.864114	79.95836	54	6.868404	79.95763
15	6.864409	79.96229	35	6.864164	79.95829	55	6.868507	79.95759
16	6.864343	79.96216	36	6.864263	79.95829	56	6.869023	79.95743
17	6.864346	79.96216	37	6.864235	79.95798	57	6.869699	79.95721
18	6.864589	79.96199	38	6.864228	79.95761	58	6.870485	79.957
19	6.864944	79.96163	39	6.864221	79.95739	59	6.871352	79.95685
20	6.86517	79.96136	40	6.86436	79.9574	60	6.871846	79.95678

No	Latitude	Longitude
61	6.873054	79.95675
62	6.873572	79.95684
63	6.873927	79.95679
64	6.873933	79.95686
65	6.873937	79.95687
66	6.87394	79.95688
67	6.873953	79.9569
68	6.873977	79.95694
69	6.873986	79.95695
70	6.873995	79.95696
71	6.874003	79.95697
72	6.874033	79.95703
73	6.8741	79.9572
74	6.874104	79.95722
75	6.874074	79.95723
76	6.874063	79.95723
77	6.874119	79.95729
78	6.874209	79.95801
79	6.873349	79.95769
80	6.873345	79.95769
81	6.873336	79.95769
82	6.873274	79.95767
83	6.873001	79.95761
84	6.872845	79.95759
85	6.8727	79.95759
86	6.872697	79.95759
87	6.872321	79.95759
88	6.872317	79.95758
89	6.872318	79.95758
90	6.872317	79.95758
91	6.872313	79.95758
92	6.872272	79.95758
93	6.87224	79.95759
94	6.872235	79.95759
95	6.872215	79.9576
96	6.872139	79.95761
97	6.872084	79.95761
98	6.872077	79.95761
99	6.871846	79.95764
100	6.871623	79.95766
101	6.87154	79.95768
102	6.871388	79.9577
103	6.871376	79.9577
104	6.871376	79.9577
105	6.871206	79.95773
106	6.870893	79.95779
107	6.870863	79.9578
108	6.870715	79.95784
109	6.870705	79.95784
110	6.870692	79.95784
111	6.870665	79.95785
112	6.870587	79.95787
113	6.870587	79.95787
114	6.870573	79.95787
115	6.870561	79.95787
116	6.870522	79.95788
117	6.870462	79.9579
118	6.870402	79.95791
119	6.870303	79.95794
120	6.870189	79.95797
121	6.87018	79.95797
122	6.87017	79.95797
123	6.869998	79.95803
124	6.869997	79.95803
125	6.869964	79.95804
126	6.869948	79.95804
127	6.869933	79.95804
128	6.869915	79.95805
129	6.8699	79.95806
130	6.869681	79.95812
131	6.86959	79.95815
132	6.869559	79.95816
133	6.869543	79.95817
134	6.869531	79.95817
135	6.869514	79.95817
136	6.869509	79.95818
137	6.869288	79.95824
138	6.869287	79.95824
139	6.869076	79.95831
140	6.868802	79.9584
141	6.86868	79.95844
142	6.868626	79.95845
143	6.868277	79.95857
144	6.868276	79.95857
145	6.868231	79.95858
146	6.868211	79.95859
147	6.868205	79.95859
148	6.868194	79.95859
149	6.868193	79.95859
150	6.868051	79.95865
151	6.867898	79.95871
152	6.867849	79.95873
153	6.867849	79.95873
154	6.867473	79.95888
155	6.867368	79.95892
156	6.867357	79.95893
157	6.86735	79.95893
158	6.867283	79.95896
159	6.867222	79.95899
160	6.867173	79.95902
161	6.867157	79.95903
162	6.867145	79.95903
163	6.866948	79.95915
164	6.866922	79.95917
165	6.866901	79.95919
166	6.866905	79.95919
167	6.866933	79.95925
168	6.867038	79.95947
169	6.867034	79.95949
170	6.866826	79.95959
171	6.866776	79.9596
172	6.86671	79.9596
173	6.866651	79.95959
174	6.866588	79.95958
175	6.866564	79.95958
176	6.866555	79.95958
177	6.866545	79.95957
178	6.866526	79.95963
179	6.866498	79.9597
180	6.866355	79.95992
181	6.866314	79.95999
182	6.866267	79.96008
183	6.866189	79.96021
184	6.866159	79.96028
185	6.86614	79.96035
186	6.866132	79.96038
187	6.866123	79.96043
188	6.866118	79.96045
189	6.86609	79.96064

No	Latitude	Longitude
190	6.866088	79.96067
191	6.866065	79.96098
192	6.866006	79.96127
193	6.865997	79.9613
194	6.86599	79.96134
195	6.865957	79.96149
196	6.865947	79.96154
197	6.865929	79.96159
198	6.8659	79.96166
199	6.865852	79.96175
200	6.86585	79.96175
201	6.865764	79.96186
202	6.865723	79.96191
203	6.865698	79.96194
204	6.865691	79.96196
205	6.865701	79.96198
206	6.865706	79.96199
207	6.865707	79.962
208	6.865713	79.96202
209	6.865719	79.96204
210	6.86572	79.96206
211	6.865726	79.96214
212	6.865741	79.96233
213	6.865755	79.96242
214	6.865756	79.96243
215	6.865756	79.96243
216	6.865757	79.96244
217	6.865761	79.96247
218	6.865782	79.96262
219	6.865801	79.96268
220	6.865835	79.96278
221	6.865843	79.9628
222	6.865901	79.96293
223	6.865909	79.96295
224	6.865941	79.96302
225	6.865943	79.96303
226	6.865976	79.96311
227	6.866006	79.9632
228	6.866033	79.96328
229	6.86604	79.96331
230	6.866056	79.96336
231	6.866075	79.96344
232	6.866089	79.9635

No	Latitude	Longitude
233	6.866098	79.96353
234	6.866115	79.96361
235	6.866125	79.96364
236	6.866141	79.96385
237	6.866148	79.96387
238	6.866151	79.96389
239	6.866156	79.96391
240	6.86616	79.96395
241	6.866164	79.96398
242	6.866225	79.96407
243	6.866234	79.9641
244	6.866293	79.96417
245	6.86633	79.96423
246	6.86633	79.96423
247	6.866346	79.96425
248	6.866342	79.96425
249	6.866259	79.96426
250	6.866198	79.96424
251	6.866126	79.96423
252	6.86607	79.96421
253	6.866005	79.96421
254	6.865906	79.96424
255	6.865802	79.96426
256	6.86575	79.96427
257	6.865713	79.96433
258	6.865662	79.96437
259	6.865597	79.96441
260	6.865519	79.96444
261	6.865478	79.96445
262	6.865434	79.96448
263	6.865367	79.96451
264	6.865325	79.96453
265	6.865247	79.96454
266	6.865203	79.96454
267	6.865149	79.96455
268	6.865147	79.96456
269	6.865103	79.96458
270	6.865057	79.9646
271	6.865021	79.96461
272	6.864939	79.96462
273	6.864911	79.96461
274	6.864886	79.96461
275	6.864854	79.96461

No	Latitude	Longitude
276	6.864831	79.96461
277	6.86482	79.9646
278	6.864809	79.96453
279	6.864803	79.96449
280	6.864776	79.96449
281	6.864734	79.9645
282	6.864632	79.96454
283	6.864631	79.96454
284	6.864631	79.96454
285	6.864557	79.96457
286	6.864506	79.96459
287	6.864503	79.96459
288	6.864503	79.96459
289	6.864461	79.96459
290	6.86446	79.96459
291	6.864433	79.96459
292	6.864433	79.96459
293	6.864431	79.96459
294	6.864428	79.96459
295	6.864428	79.96459
296	6.864392	79.96458
297	6.864391	79.96458
298	6.864375	79.96457
299	6.864129	79.96464
300	6.86403	79.9647
301	6.864003	79.96471
302	6.863974	79.96472
303	6.863956	79.96472
304	6.863931	79.96472
305	6.863914	79.96474
306	6.863909	79.96476
307	6.863918	79.9648
308	6.863908	79.96484
309	6.863881	79.96487
310	6.863774	79.96491
311	6.863691	79.96493
312	6.863594	79.96497
313	6.863495	79.96501
314	6.863462	79.96503
315	6.863404	79.96505
316	6.86336	79.96506

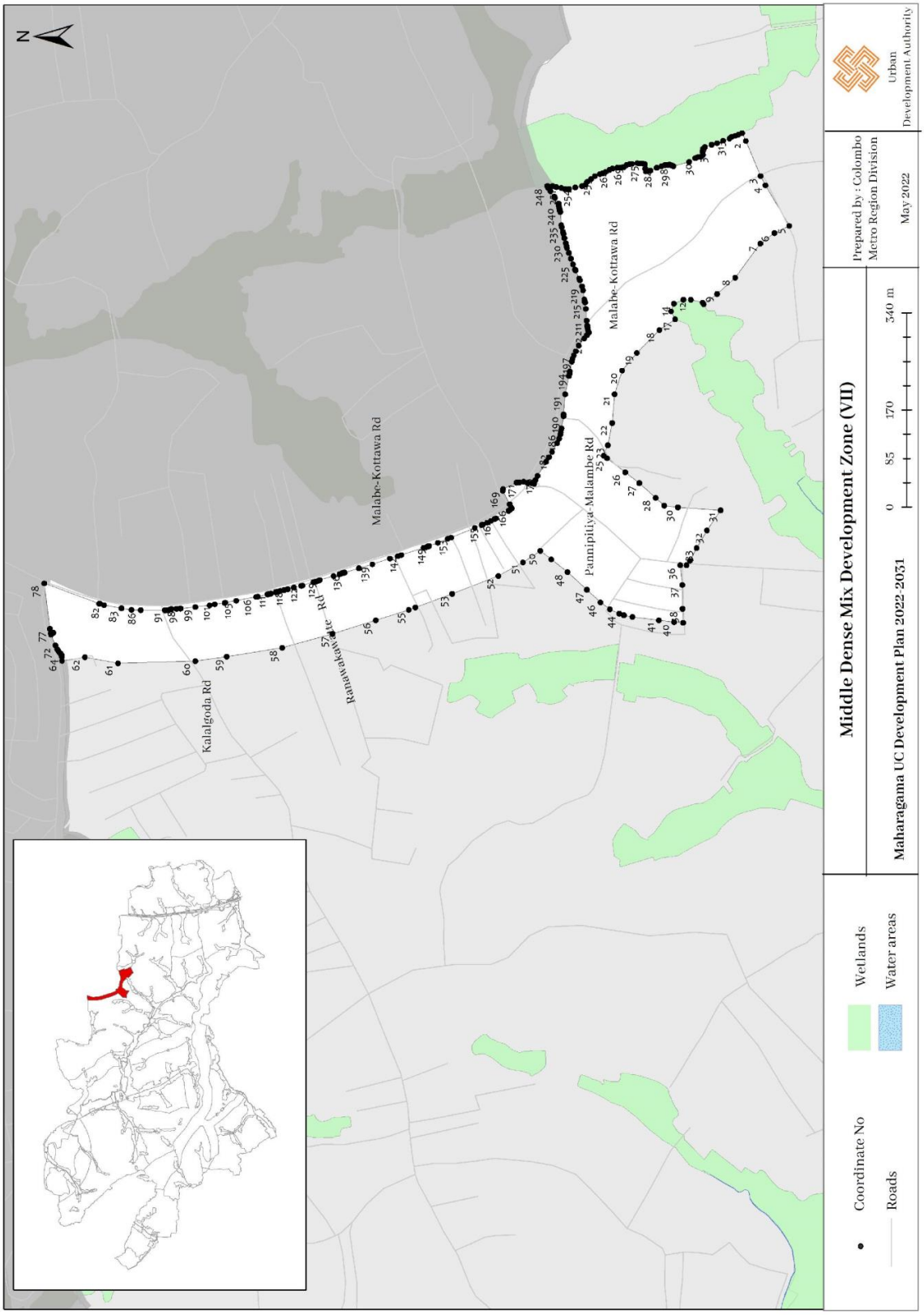
N
Malabe-Kottawa Rd
Malabe-Kottawa Rd
Pannipitiya-Malambe Rd
Ranawakkatte Rd
Kalalgoda Rd
Middle Dense Mix Development Zone (VII)
Maharagama UC Development Plan 2022-2031
Prepared by : Colombo Metro Region Division
May 2022
Urban Development Authority
0 85 170 340 m
Coordinate No
Roads
Wetlands
Water areas

Middle Dense Mixed Development Zone VIII (174 Route)

Middle Dense Mixed Development Zone VIII (174 Route)		
North	:	Pasal Mawatha located 200 m. towards west from Kottawa Road
East	:	Travel along the boundary located at a distance of 200 m. towards east of Borella – Kottawa Road and up to Meemanagoda Road which is located towards south, thence again along the boundary located at a distance of 200 m. from Kottawa – Borella Road towards east until it meets the Railway line.
South	:	Kelani weli Railway Line
West	:	The boundary located at a distance of 200 m. towards west from Kottawa – Borella Road.

No	Latitude	Longitude
1	6.863579	79.94305
2	6.863437	79.94301
3	6.863254	79.94295
4	6.863166	79.94291
5	6.863113	79.94295
6	6.863064	79.94314
7	6.862952	79.94347
8	6.86282	79.94385
9	6.862803	79.94392
10	6.862797	79.94392
11	6.862784	79.94393
12	6.862777	79.94394
13	6.862759	79.94399
14	6.862744	79.94406
15	6.86271	79.94414
16	6.862647	79.94425
17	6.862613	79.94432
18	6.862585	79.94439
19	6.862556	79.94444
20	6.862526	79.94448
21	6.862366	79.9445
22	6.862143	79.94457
23	6.861818	79.94466
24	6.861552	79.94469
25	6.861359	79.94492
26	6.861131	79.94518
27	6.860855	79.94541
28	6.860319	79.94574
29	6.860089	79.94585
30	6.859543	79.94608
31	6.859188	79.94625
32	6.858715	79.94648
33	6.858255	79.9467
34	6.857847	79.9469
35	6.857397	79.94705
36	6.856799	79.94717
37	6.856525	79.94723
38	6.856163	79.94736
39	6.856161	79.94736
40	6.856101	79.94729
41	6.856006	79.94725
42	6.855918	79.94721
43	6.855782	79.94713
44	6.855698	79.94712
45	6.855697	79.94707
46	6.855691	79.94702
47	6.855671	79.94701
48	6.85562	79.94699
49	6.85555	79.94698
50	6.855522	79.94698
51	6.855513	79.947
52	6.855512	79.94705
53	6.855496	79.94708
54	6.855467	79.94709
55	6.855432	79.94711
56	6.855407	79.94714
57	6.855374	79.94722
58	6.855349	79.94724
59	6.855317	79.94726
60	6.855251	79.94728
61	6.855201	79.94731
62	6.855098	79.94737
63	6.854977	79.94743
64	6.854883	79.94746
65	6.854855	79.94748
66	6.854792	79.9475
67	6.854787	79.9475
68	6.854685	79.94753
69	6.854573	79.94754
70	6.854407	79.94754
71	6.854286	79.94753
72	6.854199	79.94754
73	6.854161	79.94754
74	6.853844	79.94762
75	6.853772	79.94765

No	Latitude	Longitude
76	6.853678	79.94766
77	6.853615	79.94765
78	6.853563	79.94763
79	6.853516	79.9476
80	6.853441	79.94759
81	6.853374	79.94757
82	6.853319	79.94758
83	6.853286	79.94761
84	6.853251	79.94764
85	6.853147	79.94767
86	6.853099	79.94767
87	6.853087	79.94768
88	6.853078	79.9477
89	6.853083	79.94784
90	6.85308	79.94787
91	6.853113	79.94788
92	6.853106	79.94793
93	6.853131	79.94794
94	6.853147	79.94794
95	6.853172	79.94794
96	6.853243	79.94795
97	6.853233	79.948
98	6.853201	79.948
99	6.85318	79.94804
100	6.853173	79.94807
101	6.853176	79.94811
102	6.853181	79.94813
103	6.853203	79.94815
104	6.853265	79.94817
105	6.853324	79.94817
106	6.853467	79.94817
107	6.853197	79.94827
108	6.853038	79.94832
109	6.852626	79.94853
110	6.852303	79.94874
111	6.851921	79.94902
112	6.851422	79.94941
113	6.850977	79.9497
114	6.850642	79.94987
115	6.84962	79.95017
116	6.849131	79.95025
117	6.8491	79.95025
118	6.848757	79.95022
119	6.848705	79.95019
120	6.848662	79.95015
121	6.848615	79.9501
122	6.848588	79.95008
123	6.84857	79.95007
124	6.848552	79.95009
125	6.848535	79.95011
126	6.848533	79.95016
127	6.848276	79.95005
128	6.848023	79.94995
129	6.847956	79.95055
130	6.847824	79.95148
131	6.847793	79.95161
132	6.847637	79.95129
133	6.847425	79.95096
134	6.847207	79.95063
135	6.847118	79.95025
136	6.84713	79.94975
137	6.847189	79.94943
138	6.847342	79.94903
139	6.847614	79.94869
140	6.847885	79.94805
141	6.847927	79.94769
142	6.847938	79.9471
143	6.847935	79.94705
144	6.847934	79.94703
145	6.847934	79.94702
146	6.848256	79.94695
147	6.848757	79.94679
148	6.848758	79.9468
149	6.848765	79.94686
150	6.848765	79.94692
151	6.848749	79.94695
152	6.848704	79.94699
153	6.848665	79.94701
154	6.848613	79.94704
155	6.848585	79.94706
156	6.848559	79.94713
157	6.848561	79.94718
158	6.84858	79.94719
159	6.848651	79.94722
160	6.848707	79.94725
161	6.848779	79.94729
162	6.848809	79.94733
163	6.848856	79.94737
164	6.848926	79.9474
165	6.849016	79.94743
166	6.849086	79.94748
167	6.849169	79.94753
168	6.849207	79.94755
169	6.849252	79.94756
170	6.849294	79.94755
171	6.849347	79.94753
172	6.849366	79.94751
173	6.849375	79.94748
174	6.849375	79.94744
175	6.84936	79.94736
176	6.849305	79.94725
177	6.849273	79.94718
178	6.849234	79.94711
179	6.84923	79.94707
180	6.849203	79.94705
181	6.849168	79.94703
182	6.849134	79.947
183	6.849108	79.94697
184	6.849094	79.94691
185	6.849093	79.94682
186	6.849052	79.9468
187	6.849057	79.9467
188	6.849069	79.94665
189	6.849118	79.94666
190	6.849124	79.94659
191	6.84933	79.94648
192	6.849762	79.94615
193	6.850129	79.94588
194	6.850759	79.94547
195	6.851297	79.94518
196	6.851659	79.945
197	6.85211	79.94484
198	6.852379	79.94476
199	6.85294	79.94466
200	6.853467	79.94455
201	6.853702	79.94446
202	6.853691	79.94449
203	6.85371	79.94452
204	6.853739	79.94453

No	Latitude	Longitude
205	6.853798	79.94455
206	6.85383	79.94456
207	6.853883	79.94458
208	6.853937	79.94457
209	6.853977	79.94455
210	6.854022	79.94446
211	6.854051	79.94439
212	6.854058	79.94437
213	6.85406	79.94434
214	6.854049	79.94433
215	6.854108	79.94431
216	6.854169	79.94432
217	6.854188	79.94432
218	6.8542	79.9443
219	6.854211	79.94427
220	6.854445	79.94418
221	6.854738	79.94404
222	6.854975	79.94396
223	6.855166	79.94388
224	6.855473	79.94378
225	6.855795	79.94371
226	6.856126	79.94365
227	6.856356	79.9436
228	6.8565	79.94357
229	6.8568	79.94342
230	6.857061	79.94329
231	6.857457	79.9431
232	6.857766	79.94294
233	6.858141	79.94277
234	6.858456	79.94264
235	6.858679	79.94255
236	6.858856	79.94234
237	6.859038	79.94213
238	6.85925	79.94188
239	6.859277	79.94186
240	6.859472	79.94169
241	6.859495	79.94175
242	6.859542	79.94185
243	6.859566	79.94189
244	6.85969	79.94185
245	6.859741	79.94183
246	6.859797	79.94197
247	6.859815	79.94204
248	6.859854	79.94206
249	6.859873	79.94209
250	6.859921	79.94217
251	6.859955	79.9422
252	6.86005	79.9422
253	6.860134	79.94219
254	6.860211	79.94222
255	6.860249	79.94225
256	6.860307	79.94229
257	6.860351	79.9423
258	6.860398	79.94231
259	6.860436	79.94231
260	6.860454	79.94228
261	6.860452	79.94222
262	6.860435	79.94218
263	6.860408	79.94216
264	6.860331	79.94211
265	6.86025	79.94198
266	6.860203	79.94191
267	6.860164	79.94184
268	6.860118	79.94178
269	6.860057	79.94167
270	6.85994	79.9415
271	6.859911	79.94143
272	6.859903	79.94141
273	6.860176	79.94128
274	6.860474	79.9412
275	6.86092	79.94115
276	6.861128	79.94113
277	6.861434	79.941
278	6.861702	79.94088
279	6.861858	79.94081
280	6.862329	79.94071
281	6.862858	79.94065
282	6.863162	79.94062
283	6.863361	79.9406
284	6.863362	79.94061
285	6.863382	79.9408
286	6.863393	79.94093
287	6.863444	79.94107
288	6.863478	79.94117
289	6.863501	79.94125
290	6.863518	79.94142
291	6.863511	79.9416
292	6.863518	79.94171
293	6.863513	79.94178
294	6.863518	79.9418
295	6.863546	79.94182
296	6.863582	79.94183
297	6.863597	79.94186
298	6.863603	79.9419
299	6.86359	79.94192
300	6.863584	79.94195
301	6.863575	79.94197
302	6.863574	79.942
303	6.863589	79.94201
304	6.863629	79.94203
305	6.86365	79.94204
306	6.863746	79.94203
307	6.863872	79.94207
308	6.863918	79.94211
309	6.863933	79.94218
310	6.86398	79.94218
311	6.864106	79.94217
312	6.864135	79.94217
313	6.864145	79.94216
314	6.864151	79.94216
315	6.864188	79.94237
316	6.864203	79.94243
317	6.864207	79.94246
318	6.864196	79.94251
319	6.864177	79.94255
320	6.864145	79.94259
321	6.864099	79.94262
322	6.864038	79.94264
323	6.86398	79.94266
324	6.86388	79.94269
325	6.863834	79.94271
326	6.863795	79.94273
327	6.863769	79.94275
328	6.863745	79.94277
329	6.863712	79.94282
330	6.86367	79.94293
331	6.863631	79.94306
332	6.863629	79.94306
334	6.866251	79.94258

No	Latitude	Longitude
335	6.86607	79.94259
336	6.86607	79.94259
337	6.866138	79.94211
338	6.866138	79.94211
339	6.866104	79.9421
340	6.866023	79.94211
341	6.865956	79.94212
342	6.865884	79.94213
343	6.865818	79.94214
344	6.865813	79.94217
345	6.865808	79.94218
346	6.865788	79.9422
347	6.865751	79.9422
348	6.86563	79.9422
349	6.865593	79.94219
350	6.86559	79.94219
351	6.865574	79.94217
352	6.865563	79.94217
353	6.865534	79.94217
354	6.865335	79.94218
355	6.865311	79.9422
356	6.865305	79.94228
357	6.865305	79.94228
358	6.865345	79.94234
359	6.86535	79.94239
360	6.86535	79.94239
361	6.865312	79.94243
362	6.864988	79.94247
363	6.864867	79.94248
364	6.864776	79.94246
365	6.864749	79.94242
366	6.864746	79.94236
367	6.864742	79.9423
368	6.864687	79.9423
369	6.864413	79.94235
370	6.864346	79.94237
371	6.864315	79.94238
372	6.864274	79.94242
373	6.864268	79.94243
374	6.864261	79.94241
375	6.864247	79.9424
376	6.86424	79.94239
377	6.864233	79.94236
378	6.864203	79.94217
379	6.864141	79.94195
380	6.864136	79.94191
381	6.864136	79.94191
382	6.864138	79.94185
383	6.864156	79.94173
384	6.864161	79.94167
385	6.864162	79.94163
386	6.864162	79.94163
387	6.864155	79.94156
388	6.864155	79.94156
389	6.864173	79.94156
390	6.864296	79.94153
391	6.864296	79.94153
392	6.864296	79.94152
393	6.864924	79.9414
394	6.864973	79.94141
395	6.864987	79.94151
396	6.864995	79.9415
397	6.865023	79.94169
398	6.865457	79.94163
399	6.865792	79.94158
400	6.86576	79.94139
401	6.865627	79.94141
402	6.865617	79.94123
403	6.865622	79.94121
404	6.865645	79.94121
405	6.865738	79.94121
406	6.865761	79.94121
407	6.865769	79.94121
408	6.865775	79.94137
409	6.865793	79.94155
410	6.865793	79.94155
411	6.865793	79.94158
412	6.865793	79.94194
413	6.865793	79.94195
414	6.865807	79.94195
415	6.865807	79.94195
416	6.865807	79.94164
417	6.865802	79.94157
418	6.865797	79.94153
419	6.865797	79.94153
420	6.865797	79.94152
421	6.865781	79.94136
422	6.865775	79.94121
423	6.865775	79.94121
424	6.865778	79.9412
425	6.865782	79.94119
426	6.86579	79.94111
427	6.865789	79.94111
428	6.865762	79.94109
429	6.865652	79.94107
430	6.865634	79.94078
431	6.865567	79.94078
432	6.865562	79.94078
433	6.865562	79.94078
434	6.865547	79.94075
435	6.865539	79.9407
436	6.865531	79.94042
437	6.865531	79.94042
438	6.86554	79.9403
439	6.866157	79.94022
440	6.866157	79.94022
441	6.866133	79.94037
442	6.866133	79.94037
443	6.86619	79.9408
444	6.866218	79.94129
445	6.866268	79.9415
446	6.866721	79.94184
447	6.866923	79.94205
448	6.866924	79.94205
449	6.866856	79.94207
450	6.866855	79.94207
451	6.866824	79.94207
452	6.86677	79.94206
453	6.866705	79.94206
454	6.866636	79.94205
455	6.866566	79.94206
456	6.866473	79.94207
457	6.866384	79.94211
459	6.867693	79.94383
460	6.867559	79.94383
461	6.866982	79.94382
462	6.866441	79.9438
463	6.865695	79.94389
464	6.865087	79.94397

No	Latitude	Longitude
465	6.864855	79.94399
466	6.86486	79.94385
467	6.864844	79.94367
468	6.86486	79.94358
469	6.864876	79.94352
470	6.864923	79.9434
471	6.864973	79.94331
472	6.864993	79.94327
473	6.86501	79.94324
474	6.865017	79.94323
475	6.865012	79.94321
476	6.865002	79.94319
477	6.864983	79.94315
478	6.864969	79.94313
479	6.864949	79.94313
480	6.864925	79.94313
481	6.86482	79.94315
482	6.864743	79.94314
483	6.864742	79.94309
484	6.864736	79.94305

No	Latitude	Longitude
485	6.864739	79.94303
486	6.864852	79.94301
487	6.864935	79.943
488	6.864995	79.943
489	6.86505	79.94301
490	6.865098	79.943
491	6.865165	79.943
492	6.86521	79.94299
493	6.865228	79.94298
494	6.86527	79.94295
495	6.865325	79.94293
496	6.86545	79.94295
497	6.865517	79.94297
498	6.865997	79.94297
499	6.866127	79.94296
500	6.866266	79.94299
501	6.866385	79.94302
502	6.866611	79.94311
503	6.86663	79.94308
504	6.866713	79.94312

No	Latitude	Longitude
505	6.86675	79.94305
506	6.866778	79.94301
507	6.866852	79.94305
508	6.866848	79.94307
509	6.866841	79.94309
510	6.866858	79.9431
511	6.866835	79.94315
512	6.866848	79.94318
513	6.866878	79.9432
514	6.866944	79.94324
515	6.866986	79.94326
516	6.867117	79.94337
517	6.867223	79.94342
518	6.867279	79.94343
519	6.867355	79.94345
520	6.867539	79.94346
521	6.86756	79.94346
522	6.867639	79.94354
523	6.867686	79.94369
524	6.867636	79.94376

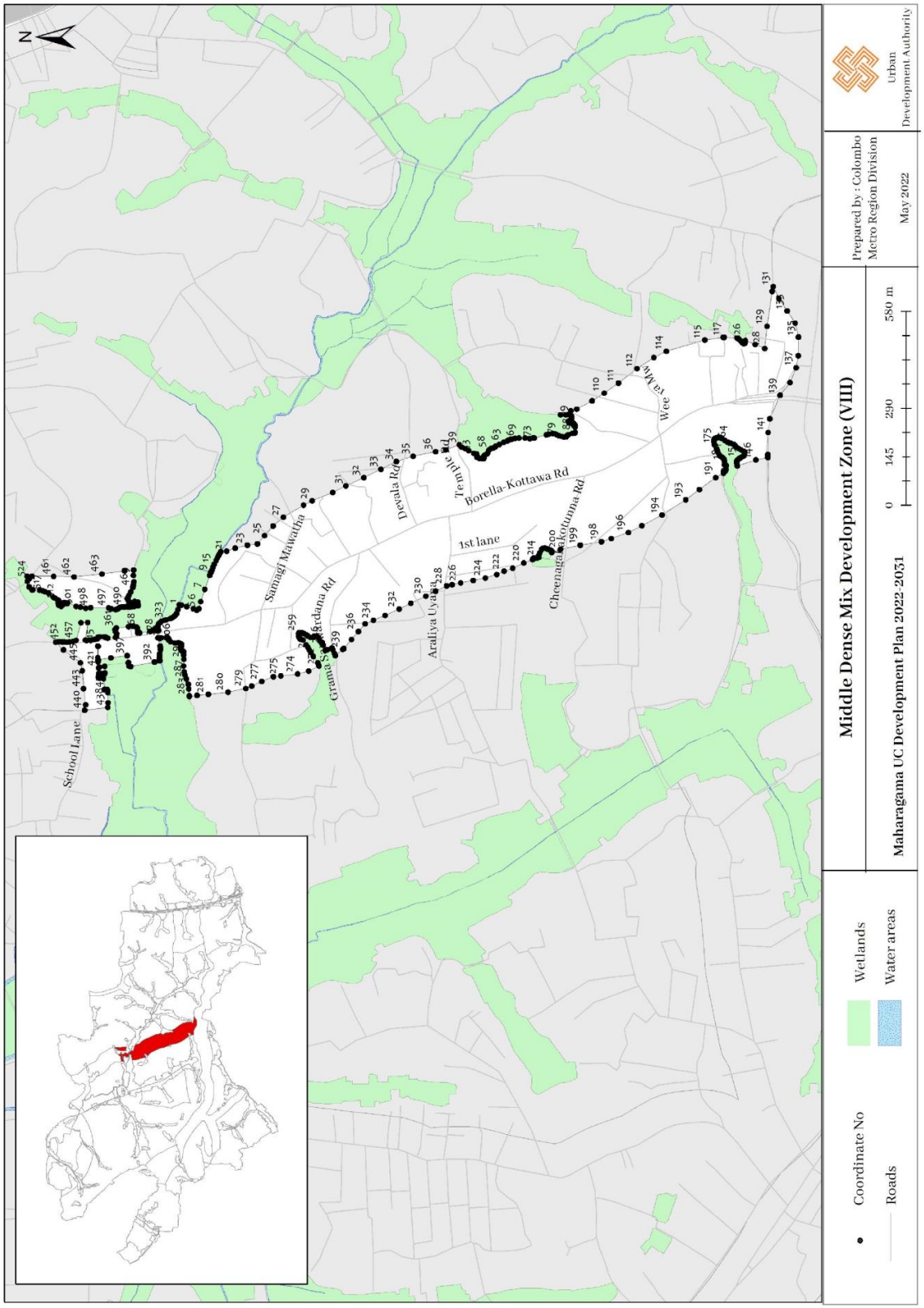
Middle Dense Mix Development Zone (VIII)
Maharagama UC Development Plan 2022-2031
Prepared by : Colombo Metro Region Division
May 2022
Urban Development Authority
0 145 290 580 m
Coordinate No
Roads
Wetlands
Water areas
N
School Lane
Samagi Mawatha
Grama Sirdana Rd
Devala Rd
Temple Rd
Borella-Kottawa Rd
1st lane
Araliya Uyana
Cheenagama Kotunna Rd
Wee ra Mw

Middle Dense Mixed Development Zone IX (Pamunuwa)

Middle Dense Mixed Development Zone IX (Pamunuwa)		
North	:	Travel along Jayagath Mawatha which starts at Old Kottawa Road up to Vihara watta Road, thence along Vihara watta Road up to Pathiragoda Road, thence along the southern boundary of the paddy field which is located towards north of Pathiragoda Road up to Thalapathpitiya Junction.
East	:	Travel along the western boundary of the reservoir at Thalapathpitiya Junction up to the paddy field, thence the western boundary of the above mentioned paddy field up to Polwatta Road, thence along the Polwatta Road up to 350 m. towards Pamunuwa Road, thence along the line drawn parallel to Pamunuwa Road towards east at a distance of 100 m. up to Granbirg Place, thence further travel towards south until it meets the boundary parallel to Temple Road at a distance of 100 m. towards north, thence along the above mentioned boundary until it meets the paddy field found on the way to Kandahena Road, thence along the northern and southern boundary of the above mentioned paddy field until it meets the boundary of the above mentioned Middle Dense Mixed Development Zone VIII.
South	:	Kelaniweli Raiway Line
West	:	From Old Kottawa Road to Jayagath Road

No	Latitude	Longitude
1	6.866487	79.93107
2	6.86623	79.93146
3	6.866191	79.93149
4	6.866043	79.93151
5	6.865935	79.93153
6	6.865888	79.93152
7	6.865702	79.93144
8	6.865682	79.93144
9	6.865425	79.93158
10	6.865173	79.93173
11	6.864744	79.93194
12	6.864497	79.93202
13	6.864458	79.93202
14	6.864096	79.93197
15	6.864076	79.93198
16	6.864064	79.932
17	6.864119	79.93223
18	6.864144	79.93225
19	6.86428	79.93227

No	Latitude	Longitude
20	6.864297	79.93226
21	6.864309	79.93225
22	6.864323	79.93222
23	6.864352	79.93219
24	6.864375	79.93218
25	6.864399	79.93218
26	6.864427	79.93219
27	6.864438	79.93222
28	6.864439	79.93225
29	6.864432	79.9323
30	6.864415	79.93233
31	6.864385	79.93235
32	6.864345	79.93237
33	6.864301	79.93237
34	6.864166	79.93238
35	6.863967	79.9324
36	6.863933	79.9324
37	6.863921	79.9324
38	6.863887	79.93228

No	Latitude	Longitude
39	6.863869	79.93229
40	6.863862	79.9323
41	6.86386	79.9323
42	6.86386	79.93229
43	6.863824	79.93226
44	6.863787	79.93226
45	6.863773	79.93225
46	6.863772	79.93221
47	6.863806	79.93219
48	6.863847	79.9322
49	6.863889	79.93221
50	6.863924	79.9322
51	6.863963	79.93218
52	6.863973	79.93217
53	6.863943	79.93181
54	6.863845	79.93181
55	6.863695	79.93178
56	6.863684	79.93173
57	6.863685	79.93169

No	Latitude	Longitude
58	6.863514	79.93165
59	6.863257	79.93166
60	6.863262	79.93169
61	6.863214	79.9317
62	6.863153	79.93169
63	6.863091	79.93163
64	6.86303	79.93157
65	6.862889	79.9315
66	6.862765	79.93146
67	6.862715	79.93148
68	6.862674	79.93148
69	6.862651	79.93147
70	6.862624	79.93145
71	6.862595	79.93142
72	6.862574	79.93142
73	6.862536	79.93141
74	6.86249	79.93143
75	6.862469	79.93144
76	6.862371	79.93155
77	6.862271	79.93169
78	6.862235	79.93175
79	6.862289	79.93183
80	6.862447	79.93206
81	6.862566	79.9322
82	6.86258	79.93228
83	6.862571	79.93233
84	6.862543	79.93236
85	6.862444	79.9324
86	6.862399	79.93241
87	6.862458	79.93256
88	6.862274	79.93262
89	6.862225	79.93248
90	6.862122	79.93248
91	6.862005	79.93247
92	6.861786	79.93247
93	6.861726	79.93248
94	6.86165	79.93253
95	6.861581	79.93255
96	6.86153	79.93257
97	6.861446	79.9326
98	6.861284	79.93261
99	6.86121	79.93263
100	6.861233	79.93275

No	Latitude	Longitude
101	6.861156	79.93277
102	6.86106	79.9328
103	6.861028	79.93281
104	6.860969	79.93282
105	6.860965	79.93255
106	6.860971	79.93225
107	6.860947	79.93202
108	6.860829	79.93172
109	6.8608	79.93144
110	6.860841	79.93113
111	6.860941	79.93074
112	6.861177	79.93029
113	6.861472	79.92978
114	6.861489	79.92974
115	6.861317	79.92972
116	6.861031	79.92968
117	6.860782	79.92965
118	6.860303	79.92959
119	6.859887	79.92954
120	6.859501	79.92949
121	6.85906	79.92944
122	6.858694	79.92939
123	6.85839	79.92936
124	6.858147	79.92933
125	6.857921	79.92931
126	6.857669	79.92927
127	6.857383	79.92919
128	6.857153	79.92912
129	6.856925	79.929
130	6.856806	79.92901
131	6.856591	79.92902
132	6.856428	79.92903
133	6.856015	79.92903
134	6.855655	79.92901
135	6.85537	79.92895
136	6.85509	79.92887
137	6.854863	79.92881
138	6.854623	79.92876
139	6.85427	79.92869
140	6.853893	79.92862
141	6.853626	79.92856
142	6.853475	79.9286
143	6.853417	79.92863

No	Latitude	Longitude
144	6.853058	79.92883
145	6.852739	79.92899
146	6.852302	79.92916
147	6.851824	79.92933
148	6.851625	79.92944
149	6.851262	79.92966
150	6.851057	79.92977
151	6.850751	79.92989
152	6.8504	79.92997
153	6.849894	79.93001
154	6.849631	79.93002
155	6.849399	79.93
156	6.849083	79.92993
157	6.848891	79.92986
158	6.848726	79.92975
159	6.848746	79.92983
160	6.848847	79.93019
161	6.848938	79.93053
162	6.848969	79.93064
163	6.849088	79.93083
164	6.849154	79.93096
165	6.84923	79.93126
166	6.849311	79.93167
167	6.849364	79.93194
168	6.849426	79.93225
169	6.849472	79.93249
170	6.849542	79.93284
171	6.849587	79.93307
172	6.849607	79.93327
173	6.849618	79.93343
174	6.849643	79.93381
175	6.849667	79.93413
176	6.84971	79.93456
177	6.849765	79.93507
178	6.849829	79.93545
179	6.849864	79.93574
180	6.84986	79.93603
181	6.849843	79.93614
182	6.849983	79.93647
183	6.8501	79.93676
184	6.850164	79.93704
185	6.850149	79.93728
186	6.850098	79.93744

No	Latitude	Longitude
187	6.850046	79.93755
188	6.849981	79.93765
189	6.850117	79.93788
190	6.850235	79.93809
191	6.850344	79.93829
192	6.850211	79.9384
193	6.849959	79.93851
194	6.84988	79.93854
195	6.849832	79.9385
196	6.849783	79.93837
197	6.849752	79.93829
198	6.849631	79.93833
199	6.849558	79.93836
200	6.849508	79.93836
201	6.849465	79.93839
202	6.849347	79.93843
203	6.849318	79.9384
204	6.849122	79.93847
205	6.849009	79.93849
206	6.848873	79.93846
207	6.848766	79.93842
208	6.848668	79.93839
209	6.848559	79.93829
210	6.848499	79.93822
211	6.848271	79.93794
212	6.848148	79.93801
213	6.848089	79.93803
214	6.848037	79.93806
215	6.84798	79.9381
216	6.847904	79.93814
217	6.84787	79.93809
218	6.847937	79.93806
219	6.847833	79.93788
220	6.847875	79.93785
221	6.847879	79.93784
222	6.84805	79.93771
223	6.84806	79.93768
224	6.848041	79.93763
225	6.847976	79.93753
226	6.847888	79.93736
227	6.847819	79.93717
228	6.847751	79.93692
229	6.847699	79.93672
230	6.847664	79.93651
231	6.847607	79.93616
232	6.847613	79.93613
233	6.847606	79.93602
234	6.847467	79.93602
235	6.847403	79.93602
236	6.847353	79.93602
237	6.847307	79.936
238	6.847281	79.93594
239	6.847251	79.93586
240	6.847269	79.93581
241	6.847312	79.93579
242	6.847313	79.93572
243	6.847283	79.93568
244	6.847194	79.93568
245	6.847058	79.93571
246	6.84705	79.93565
247	6.847047	79.9356
248	6.847097	79.93559
249	6.847136	79.93557
250	6.847245	79.93555
251	6.847241	79.93552
252	6.847229	79.93545
253	6.847222	79.93541
254	6.847211	79.93536
255	6.847214	79.93533
256	6.847238	79.93528
257	6.847251	79.93522
258	6.847282	79.9352
259	6.84734	79.93517
260	6.847367	79.93517
261	6.847365	79.93522
262	6.847367	79.9353
263	6.847373	79.93534
264	6.847394	79.93534
265	6.847461	79.93534
266	6.847514	79.93533
267	6.847522	79.93529
268	6.847507	79.93519
269	6.847499	79.9351
270	6.847487	79.93501
271	6.84746	79.9349
272	6.847425	79.93481
273	6.847368	79.93483
274	6.847353	79.93483
275	6.847341	79.93479
276	6.847339	79.93473
277	6.847317	79.93467
278	6.847304	79.93464
279	6.847239	79.93465
280	6.847146	79.93467
281	6.847104	79.93471
282	6.847081	79.93483
283	6.847095	79.93492
284	6.847122	79.93497
285	6.847145	79.93501
286	6.847063	79.93507
287	6.846997	79.93509
288	6.846925	79.93512
289	6.846855	79.93514
290	6.846829	79.93513
291	6.846797	79.93511
292	6.846781	79.93507
293	6.846766	79.93506
294	6.846763	79.93506
295	6.84669	79.9351
296	6.846614	79.93514
297	6.846582	79.93523
298	6.846613	79.93532
299	6.846531	79.93538
300	6.8465	79.9354
301	6.846484	79.93546
302	6.846505	79.93552
303	6.846502	79.93558
304	6.84652	79.93563
305	6.84657	79.93569
306	6.846645	79.93575
307	6.846694	79.93577
308	6.846739	79.9358
309	6.846783	79.93581
310	6.846814	79.93582
311	6.846837	79.93586
312	6.846834	79.93591
313	6.846828	79.93596
314	6.846826	79.93601
315	6.846828	79.93607

No	Latitude	Longitude
316	6.846831	79.93613
317	6.84684	79.93619
318	6.846856	79.93625
319	6.846877	79.93631
320	6.846904	79.93637
321	6.846937	79.93642
322	6.846959	79.93644
323	6.846975	79.93646
324	6.846977	79.93649
325	6.846976	79.93652
326	6.846979	79.93654
327	6.846982	79.93656
328	6.846978	79.93658
329	6.846982	79.93664
330	6.846956	79.93671
331	6.846934	79.93676
332	6.846908	79.93678
333	6.846886	79.93681
334	6.846868	79.93684
335	6.846856	79.93687
336	6.846859	79.93692
337	6.846863	79.93699
338	6.846827	79.93705
339	6.846802	79.93711
340	6.846784	79.93717
341	6.846783	79.93723
342	6.846819	79.93729
343	6.846822	79.93735
344	6.846819	79.9374
345	6.846813	79.93746
346	6.846814	79.93752
347	6.846821	79.93758
348	6.846866	79.93759
349	6.846886	79.93761
350	6.846906	79.93768
351	6.846886	79.9377
352	6.84664	79.93784
353	6.846556	79.93787
354	6.84648	79.93787
355	6.846438	79.93797
356	6.846416	79.93802
357	6.846382	79.93811
358	6.84638	79.93816
359	6.846372	79.93824
360	6.846404	79.93829
361	6.84647	79.93834
362	6.846577	79.93837
363	6.846713	79.93827
364	6.847008	79.93802
365	6.847046	79.93801
366	6.84713	79.93801
367	6.847338	79.93803
368	6.847361	79.93806
369	6.847379	79.93808
370	6.847496	79.93826
371	6.847523	79.9383
372	6.847611	79.93824
373	6.847613	79.93824
374	6.847736	79.93817
375	6.847754	79.93816
376	6.847827	79.93812
377	6.84785	79.9381
378	6.84788	79.93815
379	6.847853	79.93817
380	6.847791	79.93821
381	6.847743	79.93824
382	6.847675	79.93828
383	6.847734	79.93833
384	6.847775	79.93841
385	6.847802	79.93849
386	6.84781	79.93856
387	6.847804	79.93862
388	6.847777	79.93866
389	6.84774	79.93868
390	6.847696	79.9387
391	6.847647	79.93869
392	6.847624	79.93867
393	6.847607	79.93864
394	6.84758	79.93861
395	6.847559	79.93861
396	6.84754	79.93861
397	6.847505	79.93862
398	6.847472	79.93865
399	6.847454	79.93871
400	6.84745	79.93877
401	6.847466	79.93886
402	6.847528	79.93889
403	6.847528	79.93889
404	6.84755	79.9389
405	6.847593	79.93891
406	6.847643	79.93891
407	6.847686	79.93893
408	6.84784	79.93889
409	6.847875	79.93887
410	6.847906	79.9389
411	6.847949	79.93895
412	6.848069	79.93889
413	6.848083	79.9389
414	6.848137	79.93902
415	6.848184	79.93921
416	6.848194	79.93926
417	6.8482	79.9393
418	6.848214	79.93938
419	6.848215	79.93941
420	6.848218	79.93945
421	6.848196	79.93954
422	6.848141	79.93966
423	6.848012	79.93979
424	6.847786	79.93992
425	6.847702	79.93997
426	6.84722	79.94021
427	6.846975	79.94035
428	6.846853	79.94041
429	6.846789	79.94045
430	6.846772	79.94046
431	6.846763	79.94047
432	6.846767	79.9405
433	6.846782	79.94054
434	6.846895	79.94072
435	6.84694	79.94083
436	6.846985	79.94098
437	6.847076	79.94095
438	6.847143	79.94106
439	6.847161	79.94114
440	6.847182	79.9412
441	6.84723	79.9413
442	6.847275	79.94141
443	6.847289	79.94143
444	6.847303	79.94144

No	Latitude	Longitude
445	6.847326	79.94144
446	6.847349	79.94143
447	6.847466	79.94136
448	6.847635	79.94137
449	6.847751	79.94139
450	6.847822	79.94138
451	6.847893	79.94138
452	6.847965	79.94137
453	6.848009	79.94136
454	6.848054	79.94135
455	6.848055	79.94129
456	6.848107	79.94129
457	6.848115	79.94111
458	6.848122	79.94104
459	6.848155	79.94102
460	6.848247	79.94101
461	6.84832	79.94101
462	6.848338	79.94099
463	6.848355	79.9409
464	6.848368	79.94082
465	6.848371	79.94079
466	6.848378	79.94074
467	6.848385	79.94069
468	6.848395	79.94066
469	6.848418	79.94065
470	6.848515	79.94065
471	6.848556	79.94066
472	6.848589	79.94066
473	6.848647	79.94068
474	6.848625	79.94088
475	6.848614	79.9409
476	6.848564	79.94091
477	6.848521	79.94093
478	6.848491	79.94094
479	6.848412	79.94093
480	6.848365	79.94099
481	6.84836	79.94104
482	6.848357	79.94106
483	6.848377	79.94109
484	6.848395	79.94109
485	6.848412	79.9411
486	6.848411	79.94113
487	6.848421	79.94118
488	6.848443	79.94119
489	6.848436	79.94124
490	6.848435	79.94126
491	6.848432	79.9413
492	6.848433	79.94133
493	6.848449	79.94136
494	6.84849	79.94136
495	6.848535	79.94137
496	6.848552	79.9414
497	6.848547	79.94144
498	6.848538	79.94147
499	6.848536	79.94148
500	6.848548	79.94149
501	6.848697	79.94152
502	6.848899	79.94157
503	6.848722	79.94204
504	6.848495	79.94196
505	6.848482	79.94204
506	6.848486	79.94209
507	6.848507	79.94215
508	6.848514	79.9422
509	6.848516	79.94224
510	6.848499	79.94229
511	6.848466	79.9423
512	6.848424	79.94229
513	6.848373	79.94228
514	6.848312	79.94227
515	6.848202	79.94228
516	6.848099	79.9423
517	6.848026	79.94232
518	6.847921	79.94234
519	6.847942	79.94244
520	6.847968	79.94254
521	6.848008	79.94264
522	6.848044	79.94275
523	6.848062	79.94288
524	6.848158	79.94287
525	6.848169	79.94293
526	6.848176	79.94302
527	6.848228	79.94302
528	6.84827	79.94305
529	6.848282	79.94306
530	6.848295	79.9431
531	6.848295	79.94316
532	6.848303	79.94327
533	6.848321	79.94328
534	6.848363	79.94329
535	6.848503	79.94331
536	6.848525	79.94333
537	6.84852	79.94336
538	6.848483	79.94353
539	6.848557	79.94353
540	6.848614	79.94353
541	6.848593	79.94358
542	6.848521	79.94358
543	6.8483	79.94356
544	6.848279	79.94361
545	6.848261	79.94366
546	6.848212	79.94375
547	6.848174	79.94384
548	6.848138	79.9439
549	6.848098	79.94402
550	6.848086	79.94409
551	6.848091	79.94414
552	6.848101	79.9442
553	6.84812	79.94426
554	6.84815	79.9443
555	6.84817	79.94433
556	6.848175	79.94438
557	6.848171	79.94443
558	6.848182	79.94451
559	6.848202	79.94457
560	6.848225	79.9446
561	6.848259	79.94469
562	6.848293	79.94478
563	6.84831	79.94483
564	6.848325	79.94488
565	6.848339	79.94497
566	6.848364	79.94509
567	6.84838	79.94518
568	6.848365	79.9452
569	6.848393	79.94531
570	6.848373	79.94533
571	6.848381	79.94539
572	6.848378	79.94546
573	6.848375	79.94556

No	Latitude	Longitude
574	6.848376	79.94559
575	6.84839	79.9456
576	6.8484	79.94562
577	6.848443	79.94562
578	6.848468	79.94564
579	6.8485	79.94573
580	6.848543	79.94582
581	6.848581	79.94589
582	6.848604	79.94595
583	6.848635	79.94597
584	6.848694	79.94598
585	6.848746	79.94601
586	6.848767	79.94604
587	6.848793	79.94609
588	6.848795	79.9462
589	6.848818	79.94623
590	6.848847	79.94624
591	6.848879	79.94628
592	6.848882	79.94635
593	6.848844	79.94648
594	6.848795	79.94656
595	6.848763	79.94661
596	6.848743	79.94669
597	6.848749	79.94672
598	6.848757	79.94679
599	6.848256	79.94695
600	6.847934	79.94702
601	6.847914	79.94663
602	6.847941	79.94622
603	6.847926	79.94598
604	6.847888	79.94567
605	6.847793	79.9454
606	6.847728	79.94527
607	6.847557	79.94504
608	6.847392	79.94484
609	6.847218	79.94466
610	6.847112	79.94443
611	6.847068	79.94416
612	6.847068	79.94392
613	6.847079	79.9437
614	6.847082	79.94346
615	6.847035	79.94316
616	6.846952	79.94296
617	6.846767	79.94266
618	6.846599	79.94237
619	6.846463	79.94202
620	6.846374	79.94162
621	6.846292	79.94111
622	6.84623	79.94061
623	6.846139	79.93991
624	6.846135	79.93988
625	6.846085	79.93944
626	6.846032	79.93909
627	6.845967	79.93867
628	6.845932	79.93833
629	6.845885	79.93807
630	6.845905	79.93782
631	6.845955	79.93761
632	6.846017	79.93743
633	6.846085	79.9373
634	6.846209	79.93706
635	6.84633	79.93679
636	6.846395	79.93657
637	6.846392	79.93638
638	6.846357	79.93619
639	6.846268	79.93595
640	6.84607	79.93565
641	6.84582	79.93534
642	6.845645	79.93514
643	6.845376	79.93482
644	6.845159	79.9344
645	6.845051	79.93413
646	6.845041	79.93373
647	6.845079	79.93339
648	6.845155	79.93309
649	6.845273	79.93284
650	6.8454	79.93251
651	6.845461	79.93218
652	6.845461	79.93195
653	6.845381	79.93158
654	6.845287	79.93125
655	6.845277	79.93121
656	6.845273	79.931
657	6.845273	79.93098
658	6.845334	79.93061
659	6.84549	79.93028
660	6.845707	79.92996
661	6.845976	79.92962
662	6.846306	79.92915
663	6.846566	79.92875
664	6.846825	79.92846
665	6.847066	79.92826
666	6.847266	79.92808
667	6.847302	79.92804
668	6.84759	79.92779
669	6.847845	79.92744
670	6.848147	79.92707
671	6.848367	79.92671
672	6.848458	79.92656
673	6.848718	79.92607
674	6.849114	79.92549
675	6.84949	79.92495
676	6.850019	79.92429
677	6.850481	79.92378
678	6.851057	79.92311
679	6.851387	79.92276
680	6.851774	79.9223
681	6.852218	79.92179
682	6.852473	79.92138
683	6.852567	79.92104
684	6.852567	79.92062
685	6.852426	79.92013
686	6.852454	79.9197
687	6.852548	79.91938
688	6.852643	79.91915
689	6.853037	79.91898
690	6.853565	79.91878
691	6.854169	79.91851
692	6.854419	79.91839
693	6.85467	79.9182
694	6.854901	79.91803
695	6.855132	79.91788
696	6.855434	79.91771
697	6.855755	79.91757
698	6.856019	79.91749
699	6.856317	79.91736
700	6.856661	79.91721
701	6.856921	79.91705
702	6.857237	79.91682

No	Latitude	Longitude
703	6.857648	79.91652
704	6.857945	79.91628
705	6.858289	79.91597
706	6.858605	79.91573
707	6.858776	79.91596
708	6.859059	79.91621
709	6.859219	79.91642
710	6.859343	79.91672
711	6.859449	79.91696
712	6.859508	79.91711
713	6.859509	79.91718
714	6.859516	79.91731
715	6.859559	79.91739
716	6.859622	79.91744
717	6.859711	79.91745
718	6.859735	79.91747
719	6.859732	79.91765
720	6.859735	79.91801
721	6.859719	79.91801
722	6.859512	79.91809
723	6.859511	79.91808
724	6.859451	79.91811
725	6.859356	79.91816
726	6.859312	79.91818
727	6.859264	79.91819
728	6.859156	79.91819
729	6.858933	79.91816
730	6.858892	79.91817
731	6.858894	79.91833
732	6.858905	79.9185
733	6.858914	79.91858
734	6.858969	79.91859
735	6.859372	79.91868
736	6.859385	79.91864
737	6.859423	79.91855
738	6.859446	79.9185
739	6.859394	79.91875
740	6.859296	79.91972
741	6.859293	79.92006
742	6.859353	79.92008
743	6.859456	79.92027
744	6.859566	79.92051
745	6.859647	79.92068
746	6.859704	79.92076
747	6.859835	79.92083
748	6.859958	79.92094
749	6.860033	79.92104
750	6.860029	79.9212
751	6.859944	79.92145
752	6.859877	79.92167
753	6.859852	79.92175
754	6.860089	79.92187
755	6.860266	79.922
756	6.860369	79.9222
757	6.860397	79.92227
758	6.860486	79.92249
759	6.860606	79.92272
760	6.860712	79.92303
761	6.860829	79.92335
762	6.860946	79.92353
763	6.860992	79.9236
764	6.860996	79.92361
765	6.861	79.9236
766	6.861102	79.92351
767	6.861162	79.92339
768	6.861202	79.92336
769	6.861199	79.92339
770	6.861205	79.92341
771	6.861211	79.92343
772	6.861306	79.92363
773	6.861423	79.92389
774	6.861432	79.92392
775	6.86146	79.92392
776	6.861534	79.92392
777	6.861651	79.9239
778	6.861705	79.92391
779	6.861768	79.92394
780	6.861802	79.92403
781	6.861832	79.92414
782	6.861883	79.92429
783	6.861899	79.92434
784	6.861896	79.92437
785	6.861864	79.92438
786	6.861794	79.92438
787	6.861697	79.92439
788	6.861625	79.92441
789	6.86163	79.92455
790	6.861633	79.92464
791	6.86163	79.92474
792	6.861626	79.92477
793	6.861617	79.92486
794	6.861613	79.92488
795	6.861432	79.92485
796	6.861434	79.92486
797	6.861435	79.92487
798	6.861437	79.92488
799	6.861498	79.92489
800	6.861519	79.92489
801	6.86155	79.9249
802	6.861794	79.92497
803	6.861959	79.92501
804	6.86199	79.92502
805	6.862014	79.92503
806	6.862033	79.92504
807	6.862078	79.92506
808	6.862425	79.92515
809	6.862443	79.92515
810	6.862443	79.92515
811	6.862425	79.92515
812	6.862078	79.92506
813	6.862033	79.92504
814	6.862014	79.92503
815	6.861989	79.92502
816	6.861958	79.92501
817	6.861793	79.92497
818	6.861549	79.9249
819	6.861518	79.92489
820	6.861497	79.92489
821	6.861436	79.92488
822	6.861343	79.92487
823	6.861337	79.92487
824	6.861328	79.92487
825	6.861323	79.92486
826	6.861323	79.92486
827	6.861321	79.92485
828	6.861317	79.92483
829	6.861315	79.92482
830	6.861314	79.9248
831	6.861313	79.92477

No	Latitude	Longitude
832	6.861314	79.92475
833	6.861316	79.92473
834	6.861314	79.9247
835	6.861308	79.92467
836	6.861298	79.92463
837	6.861295	79.9246
838	6.861294	79.92458
839	6.861292	79.92455
840	6.861291	79.92454
841	6.861286	79.92452
842	6.86128	79.9245
843	6.861265	79.92445
844	6.861233	79.92431
845	6.86122	79.92426
846	6.861187	79.92418
847	6.861125	79.92405
848	6.861116	79.92404
849	6.861103	79.92403
850	6.861135	79.92404
851	6.86106	79.9239
852	6.861006	79.92379
853	6.860978	79.92375
854	6.860935	79.92373
855	6.860786	79.92376
856	6.860681	79.92378
857	6.860563	79.92383
858	6.86046	79.92385
859	6.860359	79.92385
860	6.860206	79.92382
861	6.860082	79.92379
862	6.860021	79.92378
863	6.859946	79.92377
864	6.859852	79.92379
865	6.859773	79.9238
866	6.859704	79.92382
867	6.859602	79.92382
868	6.859506	79.92382
869	6.859432	79.92382
870	6.859332	79.9238
871	6.859271	79.92377
872	6.859217	79.92373
873	6.859141	79.92368
874	6.859075	79.92364
875	6.858994	79.92363
876	6.858873	79.92364
877	6.858759	79.92367
878	6.858543	79.9237
879	6.858382	79.9237
880	6.85827	79.92368
881	6.858194	79.92367
882	6.858143	79.92368
883	6.858092	79.9237
884	6.85807	79.92372
885	6.858006	79.92374
886	6.857903	79.92377
887	6.857836	79.92378
888	6.857788	79.92378
889	6.857748	79.92377
890	6.857706	79.92378
891	6.857658	79.92378
892	6.857607	79.92379
893	6.857512	79.92383
894	6.857436	79.92387
895	6.857363	79.92392
896	6.857318	79.92395
897	6.857277	79.92394
898	6.857188	79.92395
899	6.857095	79.92395
900	6.857055	79.92393
901	6.857031	79.92392
902	6.857015	79.92393
903	6.857011	79.92396
904	6.857017	79.92399
905	6.857023	79.92402
906	6.856835	79.924
907	6.856843	79.92398
908	6.856846	79.92398
909	6.856853	79.92396
910	6.856865	79.92392
911	6.856891	79.92386
912	6.856912	79.92384
913	6.856952	79.92383
914	6.856977	79.92383
915	6.857018	79.9238
916	6.857058	79.92376
917	6.857065	79.92373
918	6.857044	79.92367
919	6.856979	79.92361
920	6.856917	79.92357
921	6.856817	79.92357
922	6.856732	79.92355
923	6.856577	79.92346
924	6.856499	79.92343
925	6.856447	79.92344
926	6.856366	79.92347
927	6.856266	79.92351
928	6.856178	79.92355
929	6.856142	79.92357
930	6.856102	79.92359
931	6.856086	79.92359
932	6.856078	79.92361
933	6.856087	79.92363
934	6.856181	79.92372
935	6.856241	79.92378
936	6.856253	79.92379
937	6.856244	79.9238
938	6.856231	79.92381
939	6.856217	79.92382
940	6.856212	79.92383
941	6.856207	79.92383
942	6.856199	79.92384
943	6.856176	79.92384
944	6.856159	79.92384
945	6.856044	79.9239
946	6.855992	79.92393
947	6.855834	79.924
948	6.855826	79.924
949	6.855427	79.92418
950	6.855314	79.92423
951	6.855077	79.92413
952	6.8549	79.92414
953	6.854877	79.92416
954	6.854875	79.92412
955	6.854849	79.9241
956	6.8546	79.9241
957	6.854504	79.9241
958	6.854299	79.92415
959	6.854139	79.92415
960	6.853968	79.92416

No	Latitude	Longitude
961	6.853748	79.92412
962	6.853533	79.92408
963	6.853356	79.92403
964	6.853213	79.92402
965	6.853222	79.92411
966	6.853213	79.92411
967	6.853171	79.92417
968	6.853131	79.92417
969	6.853065	79.92417
970	6.852923	79.92422
971	6.852764	79.92421
972	6.852611	79.92421
973	6.852469	79.92424
974	6.852275	79.92424
975	6.852044	79.92441
976	6.851938	79.92458
977	6.85198	79.92471
978	6.852098	79.92484
979	6.852239	79.92478
980	6.852463	79.92472
981	6.852548	79.9247
982	6.852994	79.92465
983	6.853155	79.92461
984	6.853185	79.92464
985	6.853327	79.92465
986	6.853526	79.92464
987	6.853663	79.92464
988	6.853828	79.92466
989	6.853965	79.92469
990	6.854152	79.92469
991	6.854409	79.92469
992	6.854571	79.92468
993	6.854609	79.92467
994	6.854866	79.92464
995	6.855161	79.92456
996	6.855466	79.92452
997	6.855546	79.92446
998	6.855686	79.92438
999	6.855722	79.92434
1000	6.855742	79.92434
1001	6.855876	79.92436
1002	6.855871	79.9244
1003	6.855883	79.92441
1004	6.855883	79.92444
1005	6.855883	79.92448
1006	6.855877	79.92452
1007	6.855882	79.92452
1008	6.85591	79.92452
1009	6.855955	79.92453
1010	6.856011	79.92454
1011	6.855996	79.92462
1012	6.856024	79.92463
1013	6.856025	79.92464
1014	6.856025	79.92464
1015	6.856038	79.92465
1016	6.856038	79.92466
1017	6.856086	79.92466
1018	6.856102	79.92469
1019	6.856118	79.92475
1020	6.856124	79.9248
1021	6.856253	79.92478
1022	6.856326	79.92477
1023	6.856391	79.92476
1024	6.856467	79.92476
1025	6.856521	79.92476
1026	6.856645	79.92474
1027	6.856745	79.92473
1028	6.856772	79.92472
1029	6.856781	79.92469
1030	6.85678	79.92466
1031	6.856759	79.92457
1032	6.856741	79.92442
1033	6.85673	79.92435
1034	6.856706	79.92432
1035	6.856677	79.92431
1036	6.856641	79.92431
1037	6.856629	79.92427
1038	6.856629	79.92411
1039	6.856664	79.92408
1040	6.856723	79.92406
1041	6.856747	79.92406
1042	6.8568	79.92405
1043	6.856819	79.92402
1044	6.856832	79.924
1045	6.857024	79.92403
1046	6.857031	79.92407
1047	6.85707	79.92428
1048	6.857083	79.92429
1049	6.857119	79.92428
1050	6.857192	79.92428
1051	6.857278	79.92427
1052	6.857319	79.92427
1053	6.85734	79.92429
1054	6.857345	79.92431
1055	6.857359	79.92445
1056	6.857362	79.92447
1057	6.857387	79.92448
1058	6.857435	79.92447
1059	6.857502	79.92447
1060	6.857511	79.92451
1061	6.857516	79.92456
1062	6.857517	79.92468
1063	6.857527	79.9247
1064	6.857573	79.9247
1065	6.857653	79.92468
1066	6.857766	79.92466
1067	6.857769	79.92463
1068	6.857763	79.92454
1069	6.857787	79.92453
1070	6.857857	79.92453
1071	6.857865	79.92457
1072	6.857877	79.92459
1073	6.857985	79.92458
1074	6.858091	79.92458
1075	6.858193	79.92457
1076	6.858263	79.92456
1077	6.858542	79.92455
1078	6.85863	79.92453
1079	6.858689	79.92453
1080	6.858756	79.92452
1081	6.85889	79.92452
1082	6.859033	79.92452
1083	6.859151	79.92452
1084	6.859283	79.92454
1085	6.859294	79.92458
1086	6.859305	79.9246
1087	6.859348	79.92464
1088	6.85942	79.92467
1089	6.859522	79.92468

No	Latitude	Longitude
1090	6.859663	79.9247
1091	6.859751	79.92471
1092	6.859792	79.92472
1093	6.859892	79.92474
1094	6.859962	79.92477
1095	6.860009	79.92481
1096	6.860049	79.92485
1097	6.860086	79.9249
1098	6.860185	79.92501
1099	6.860218	79.92504
1100	6.860294	79.9251
1101	6.860421	79.92524
1102	6.860525	79.92542
1103	6.860572	79.92553
1104	6.860594	79.92559
1105	6.860643	79.92562
1106	6.860723	79.92565
1107	6.860837	79.92567
1108	6.860928	79.92567
1109	6.861004	79.92565
1110	6.861092	79.92562
1111	6.861129	79.92558
1112	6.861121	79.92552
1113	6.861065	79.92534
1114	6.861058	79.92531
1115	6.861074	79.92527
1116	6.86136	79.92517
1117	6.861356	79.92498
1118	6.861348	79.92491
1119	6.861345	79.92489
1120	6.861439	79.9249
1121	6.86144	79.9249
1122	6.861443	79.92492
1123	6.861445	79.92494
1124	6.861446	79.92495
1125	6.861637	79.92499
1126	6.861761	79.92503
1127	6.86178	79.92504
1128	6.861793	79.92522
1129	6.861806	79.92524
1130	6.861837	79.92524
1131	6.861895	79.92525
1132	6.861903	79.92527
1133	6.861933	79.92529
1134	6.861983	79.92531
1135	6.86201	79.92532
1136	6.862048	79.92533
1137	6.862106	79.92535
1138	6.862145	79.92539
1139	6.862186	79.92544
1140	6.862215	79.92549
1141	6.862242	79.9256
1142	6.862252	79.92565
1143	6.862274	79.9257
1144	6.862302	79.92571
1145	6.862318	79.92574
1146	6.862332	79.92578
1147	6.862327	79.92581
1148	6.862343	79.92586
1149	6.862364	79.9259
1150	6.862408	79.92593
1151	6.862456	79.92596
1152	6.862494	79.92601
1153	6.862513	79.9261
1154	6.862521	79.92621
1155	6.862537	79.9263
1156	6.862544	79.92638
1157	6.86255	79.92642
1158	6.862568	79.92646
1159	6.862602	79.9265
1160	6.86267	79.92652
1161	6.862696	79.92654
1162	6.862691	79.9266
1163	6.862663	79.92675
1164	6.862692	79.92678
1165	6.862737	79.92681
1166	6.862748	79.92684
1167	6.862741	79.92687
1168	6.862696	79.92698
1169	6.862653	79.92705
1170	6.862605	79.9271
1171	6.862576	79.92718
1172	6.862555	79.92723
1173	6.862568	79.92727
1174	6.862598	79.92732
1175	6.862687	79.92737
1176	6.862722	79.92742
1177	6.862765	79.9275
1178	6.862794	79.9276
1179	6.862831	79.92759
1180	6.862867	79.92758
1181	6.862923	79.92756
1182	6.862935	79.92753
1183	6.86302	79.92749
1184	6.863238	79.9277
1185	6.863244	79.9277
1186	6.863334	79.92765
1187	6.863463	79.92759
1188	6.863588	79.92757
1189	6.863685	79.92756
1190	6.863809	79.9276
1191	6.863924	79.92766
1192	6.864035	79.92779
1193	6.864122	79.92791
1194	6.864157	79.92796
1195	6.864211	79.92805
1196	6.864223	79.92812
1197	6.864189	79.92818
1198	6.864204	79.92828
1199	6.864226	79.92836
1200	6.864301	79.92848
1201	6.864369	79.92858
1202	6.864404	79.9286
1203	6.864466	79.92867
1204	6.864538	79.9287
1205	6.864592	79.92875
1206	6.864639	79.92878
1207	6.864682	79.92878
1208	6.864702	79.92878
1209	6.864725	79.9288
1210	6.864845	79.92893
1211	6.864899	79.92903
1212	6.864949	79.9291
1213	6.864974	79.92913
1214	6.865008	79.92915
1215	6.865093	79.92916
1216	6.865149	79.92917
1217	6.865308	79.9293
1218	6.865336	79.92931

No	Latitude	Longitude
1219	6.865356	79.92931
1220	6.865372	79.9293
1221	6.865394	79.92927
1222	6.865437	79.92919
1223	6.865467	79.92915
1224	6.865497	79.92913
1225	6.865623	79.92926
1226	6.865643	79.92926
1227	6.865693	79.92946
1228	6.865719	79.92952
1229	6.865996	79.92983
1230	6.866146	79.92999
1231	6.86619	79.93004
1232	6.866256	79.93013
1233	6.866287	79.9302
1234	6.866332	79.93035
1235	6.86634	79.93041
1236	6.86633	79.93048
1237	6.866306	79.93052
1238	6.866308	79.93054
1239	6.866326	79.93056
1240	6.866364	79.9306
1241	6.866395	79.93066
1242	6.866487	79.93092
1243	6.866494	79.93096
1244	6.866496	79.93101
1245	6.866493	79.93103
1246	6.853171	79.92066
1247	6.853183	79.92068
1248	6.853174	79.92073
1249	6.853178	79.92083
1250	6.853177	79.92087
1251	6.853236	79.92087
1252	6.853294	79.92087
1253	6.853359	79.92086
1254	6.853409	79.92085
1255	6.853437	79.92085
1256	6.853454	79.92084
1257	6.853469	79.92082
1258	6.853479	79.9208
1259	6.853484	79.92078
1260	6.853493	79.92074
1261	6.853496	79.9207
1262	6.853499	79.92068
1263	6.853505	79.92065
1264	6.853527	79.92062
1265	6.853551	79.92061
1266	6.853576	79.92061
1267	6.853618	79.92061
1268	6.853648	79.92061
1269	6.853679	79.92062
1270	6.853702	79.92062
1271	6.853723	79.92061
1272	6.853739	79.92061
1273	6.853757	79.92059
1274	6.853775	79.92055
1275	6.853794	79.9205
1276	6.853809	79.92044
1277	6.853825	79.9204
1278	6.853841	79.92036
1279	6.853855	79.92034
1280	6.853862	79.92033
1281	6.853882	79.92032
1282	6.853906	79.92031
1283	6.853935	79.92032
1284	6.853956	79.92032
1285	6.853964	79.92031
1286	6.853919	79.92027
1287	6.853878	79.92023
1288	6.853844	79.92022
1289	6.853802	79.92022
1290	6.853751	79.92022
1291	6.853672	79.92022
1292	6.853606	79.92022
1293	6.853512	79.92021
1294	6.853439	79.92018
1295	6.853338	79.92008
1296	6.853297	79.92007
1297	6.853264	79.92007
1298	6.853225	79.9201
1299	6.853182	79.92015
1300	6.853119	79.92018
1301	6.853078	79.9202
1302	6.853048	79.92021
1303	6.853028	79.92022
1304	6.852973	79.92025
1305	6.852947	79.92028
1306	6.852929	79.92032
1307	6.852916	79.92037
1308	6.852897	79.92043
1309	6.852892	79.92048
1310	6.852888	79.92052
1311	6.85289	79.92058
1312	6.852891	79.92065
1313	6.852896	79.92067
1314	6.852999	79.92067
1315	6.853084	79.92066
1316	6.853126	79.92066
1317	6.853185	79.92089
1318	6.853172	79.92092
1319	6.853229	79.92092
1320	6.853371	79.9209
1321	6.853417	79.9209
1322	6.853436	79.9209
1323	6.853438	79.92091
1324	6.853436	79.92094
1325	6.853438	79.92097
1326	6.853471	79.92097
1327	6.853651	79.92103
1328	6.853624	79.9211
1329	6.853576	79.92123
1330	6.8535	79.92144
1331	6.853458	79.92157
1332	6.853531	79.92158
1333	6.853595	79.92148
1334	6.853623	79.92147
1335	6.853659	79.92147
1336	6.853684	79.92146
1337	6.853701	79.92145
1338	6.853716	79.92145
1339	6.853748	79.92147
1340	6.853859	79.92155
1341	6.85394	79.92165
1342	6.854007	79.92175
1343	6.854099	79.92181
1344	6.853994	79.92196
1345	6.853977	79.92198
1346	6.853975	79.922
1347	6.853991	79.92202

No	Latitude	Longitude
1348	6.85405	79.92207
1349	6.854064	79.92208
1350	6.854087	79.92205
1351	6.854109	79.92205
1352	6.854127	79.92206
1353	6.854188	79.92211
1354	6.854341	79.92192
1355	6.854564	79.9221
1356	6.854813	79.92233
1357	6.855045	79.92262
1358	6.855256	79.92288
1359	6.855277	79.92289
1360	6.855298	79.92289
1361	6.85542	79.9228
1362	6.855586	79.92269
1363	6.855634	79.92264
1364	6.855684	79.92261
1365	6.855708	79.92259
1366	6.855699	79.92255
1367	6.855686	79.9225
1368	6.855678	79.92244
1369	6.855672	79.92238
1370	6.855657	79.92234
1371	6.855612	79.92228
1372	6.855552	79.92219
1373	6.855511	79.92209
1374	6.85548	79.92198
1375	6.855484	79.92187
1376	6.855465	79.92184
1377	6.855414	79.9218
1378	6.855385	79.92179
1379	6.855363	79.92181
1380	6.855318	79.92177
1381	6.855334	79.92174
1382	6.855321	79.92172
1383	6.855293	79.92164
1384	6.855245	79.92161
1385	6.855157	79.92154
1386	6.855088	79.9215
1387	6.855022	79.92143
1388	6.854962	79.92138
1389	6.854914	79.92134
1390	6.854869	79.92131

No	Latitude	Longitude
1391	6.854826	79.92123
1392	6.854708	79.92113
1393	6.854598	79.92102
1394	6.854447	79.92085
1395	6.854395	79.92079
1396	6.854313	79.92069
1397	6.854283	79.92067
1398	6.854266	79.92066
1399	6.85425	79.92067
1400	6.854228	79.92066
1401	6.854095	79.92051
1402	6.854087	79.92048
1403	6.854071	79.92044
1404	6.853996	79.92035
1405	6.853949	79.92033
1406	6.853923	79.92033
1407	6.853889	79.92034
1408	6.853869	79.92036
1409	6.853859	79.92038
1410	6.853828	79.92046
1411	6.853812	79.9205
1412	6.853788	79.92057
1413	6.853769	79.9206
1414	6.853747	79.92062
1415	6.853726	79.92063
1416	6.8537	79.92064
1417	6.853647	79.92063
1418	6.853593	79.92063
1419	6.853564	79.92063
1420	6.853538	79.92065
1421	6.853521	79.92068
1422	6.853515	79.92074
1423	6.853503	79.92079
1424	6.853487	79.92083
1425	6.853465	79.92086
1426	6.853447	79.92087
1427	6.853419	79.92087
1428	6.851239	79.92567
1429	6.851224	79.92565
1430	6.851212	79.92564
1431	6.851223	79.92562
1432	6.851228	79.92561
1433	6.851232	79.9256

No	Latitude	Longitude
1434	6.851225	79.92559
1435	6.851209	79.9256
1436	6.85118	79.92563
1437	6.851138	79.92569
1438	6.85113	79.92572
1439	6.851123	79.92574
1440	6.851101	79.92574
1441	6.851069	79.92578
1442	6.851037	79.92582
1443	6.851023	79.92582
1444	6.851012	79.92581
1445	6.850908	79.92573
1446	6.850895	79.92571
1447	6.850846	79.92568
1448	6.850821	79.92568
1449	6.850799	79.92567
1450	6.850771	79.92565
1451	6.850726	79.92562
1452	6.850713	79.92563
1453	6.8507	79.92565
1454	6.850523	79.92595
1455	6.850502	79.92599
1456	6.850497	79.92602
1457	6.850502	79.92604
1458	6.850616	79.9261
1459	6.850704	79.92615
1460	6.850796	79.92621
1461	6.850888	79.92626
1462	6.850941	79.9263
1463	6.850973	79.92631
1464	6.850988	79.92631
1465	6.851	79.92629
1466	6.851008	79.92627
1467	6.85103	79.9262
1468	6.851053	79.92615
1469	6.851065	79.9261
1470	6.851074	79.92606
1471	6.851096	79.92602
1472	6.851121	79.92601
1473	6.851153	79.92597
1474	6.851177	79.92595
1475	6.851207	79.92592
1476	6.851264	79.92586

No	Latitude	Longitude
1477	6.85132	79.92581
1478	6.85133	79.9258
1479	6.851307	79.92576
1480	6.851287	79.92574
1481	6.851259	79.92572
1482	6.85124	79.92569
1483	6.850944	79.92661
1484	6.850911	79.92658
1485	6.85091	79.92658
1486	6.850909	79.92658
1487	6.850908	79.92658
1488	6.850907	79.92657
1489	6.850907	79.92657
1490	6.850907	79.92657
1491	6.850912	79.92651
1492	6.850677	79.92645
1493	6.85066	79.92645
1494	6.850636	79.92646
1495	6.850595	79.92652
1496	6.850487	79.92684
1497	6.850364	79.92718
1498	6.850362	79.9272
1499	6.850386	79.92721
1500	6.85041	79.9272
1501	6.850429	79.92719
1502	6.850453	79.92717
1503	6.850498	79.92717
1504	6.850544	79.9272
1505	6.850587	79.92723
1506	6.850638	79.92724
1507	6.850809	79.92721
1508	6.850873	79.92722
1509	6.850938	79.92698
1510	6.851018	79.92664
1511	6.850949	79.92662
1512	6.850949	79.92662
1513	6.850947	79.92662
1514	6.850945	79.92661
1515	6.846818	79.92996
1516	6.846818	79.92997
1517	6.84682	79.93
1518	6.84683	79.93005
1519	6.846832	79.93008
1520	6.84682	79.93018
1521	6.84681	79.9302
1522	6.846795	79.9302
1523	6.846632	79.93019
1524	6.846607	79.93017
1525	6.846596	79.93016
1526	6.846581	79.93012
1527	6.846588	79.93002
1528	6.846599	79.92995
1529	6.846588	79.92994
1530	6.846552	79.92994
1531	6.846514	79.92996
1532	6.846455	79.92999
1533	6.846429	79.93001
1534	6.84643	79.93007
1535	6.84643	79.93032
1536	6.846359	79.93032
1537	6.846175	79.9303
1538	6.84617	79.93037
1539	6.846183	79.93042
1540	6.846179	79.93047
1541	6.846143	79.93056
1542	6.84608	79.9306
1543	6.846062	79.93068
1544	6.846018	79.9308
1545	6.84608	79.9308
1546	6.846083	79.93082
1547	6.846082	79.93087
1548	6.846074	79.93091
1549	6.846061	79.93095
1550	6.846055	79.931
1551	6.846055	79.931
1552	6.84606	79.93101
1553	6.846058	79.93116
1554	6.846019	79.93128
1555	6.84599	79.93153
1556	6.845999	79.93164
1557	6.845992	79.93171
1558	6.845999	79.93177
1559	6.846012	79.93183
1560	6.846013	79.9319
1561	6.846036	79.932
1562	6.846091	79.93201
1563	6.846123	79.93205
1564	6.846129	79.93209
1565	6.846131	79.93213
1566	6.846128	79.93218
1567	6.8461	79.93223
1568	6.846066	79.93228
1569	6.846033	79.93234
1570	6.84602	79.93241
1571	6.846011	79.93248
1572	6.846007	79.93255
1573	6.846007	79.93257
1574	6.846005	79.93259
1575	6.846	79.9326
1576	6.845991	79.93262
1577	6.84598	79.93264
1578	6.845971	79.93266
1579	6.845953	79.93272
1580	6.845944	79.93277
1581	6.845945	79.93281
1582	6.845949	79.93284
1583	6.845946	79.93298
1584	6.845968	79.93304
1585	6.845982	79.93316
1586	6.84599	79.93331
1587	6.845994	79.93335
1588	6.846023	79.93341
1589	6.846082	79.93345
1590	6.846148	79.93345
1591	6.846227	79.93343
1592	6.846296	79.93342
1593	6.846339	79.93343
1594	6.84637	79.93345
1595	6.846397	79.93348
1596	6.846417	79.93353
1597	6.846458	79.93356
1598	6.846508	79.93358
1599	6.846546	79.93362
1600	6.846558	79.93366
1601	6.846546	79.93369
1602	6.846538	79.93371
1603	6.84653	79.93374
1604	6.846508	79.93375
1605	6.84646	79.93377

No	Latitude	Longitude
1606	6.846411	79.93379
1607	6.846297	79.93384
1608	6.846283	79.93384
1609	6.846269	79.93384
1610	6.846255	79.93385
1611	6.846244	79.93386
1612	6.846234	79.93387
1613	6.846226	79.93388
1614	6.84622	79.9339
1615	6.846216	79.93391
1616	6.846216	79.93392
1617	6.846217	79.93394
1618	6.846222	79.93395
1619	6.846228	79.93397
1620	6.846237	79.93398
1621	6.84625	79.93401
1622	6.846257	79.93405
1623	6.84626	79.93409
1624	6.846257	79.93412
1625	6.846248	79.93416
1626	6.846235	79.9342
1627	6.84621	79.93426
1628	6.846188	79.93432
1629	6.846138	79.93442
1630	6.846137	79.93447
1631	6.846162	79.93457
1632	6.846236	79.93484
1633	6.846258	79.9349
1634	6.846467	79.93477
1635	6.846615	79.9347
1636	6.846738	79.93463
1637	6.846841	79.93458
1638	6.846834	79.93456
1639	6.846903	79.93451
1640	6.846895	79.93448
1641	6.846875	79.93444
1642	6.846874	79.93432
1643	6.846903	79.93429
1644	6.846951	79.93427
1645	6.84696	79.93426
1646	6.846953	79.93423
1647	6.846928	79.93415
1648	6.846888	79.93401
1649	6.846866	79.93392
1650	6.846839	79.93385
1651	6.84683	79.9338
1652	6.846798	79.93373
1653	6.846741	79.93364
1654	6.846695	79.93358
1655	6.846673	79.93353
1656	6.84665	79.93349
1657	6.846628	79.93341
1658	6.846632	79.93336
1659	6.846637	79.93328
1660	6.846628	79.9332
1661	6.846628	79.93309
1662	6.846601	79.93293
1663	6.846617	79.93285
1664	6.846644	79.93279
1665	6.846667	79.93276
1666	6.846669	79.93271
1667	6.846655	79.93267
1668	6.846604	79.93263
1669	6.846575	79.93259
1670	6.846581	79.93238
1671	6.846581	79.93236
1672	6.846579	79.93231
1673	6.846553	79.9323
1674	6.846529	79.93231
1675	6.846501	79.93232
1676	6.846468	79.93233
1677	6.846449	79.9323
1678	6.846443	79.93228
1679	6.846446	79.93222
1680	6.846438	79.93211
1681	6.846438	79.93206
1682	6.846437	79.93203
1683	6.846435	79.93196
1684	6.846431	79.93193
1685	6.846383	79.93191
1686	6.846341	79.93191
1687	6.846341	79.93189
1688	6.846355	79.93171
1689	6.846486	79.93171
1690	6.84661	79.9313
1691	6.846649	79.93125
1692	6.846728	79.93118
1693	6.846735	79.93114
1694	6.84674	79.93109
1695	6.846741	79.93108
1696	6.846735	79.93105
1697	6.846696	79.931
1698	6.846677	79.93094
1699	6.84669	79.93086
1700	6.846705	79.93082
1701	6.846723	79.93077
1702	6.846739	79.9307
1703	6.8468	79.93061
1704	6.846855	79.93051
1705	6.846922	79.93042
1706	6.846962	79.93037
1707	6.846996	79.93036
1708	6.847034	79.93031
1709	6.847049	79.93025
1710	6.847063	79.93013
1711	6.847061	79.93007
1712	6.847066	79.93004
1713	6.847081	79.92994
1714	6.847066	79.9299
1715	6.847044	79.92985
1716	6.84702	79.92984
1717	6.846996	79.92984
1718	6.846964	79.92986
1719	6.846931	79.9299
1720	6.846897	79.9299
1721	6.846867	79.92992
1722	6.846843	79.92992
1723	6.846831	79.92993

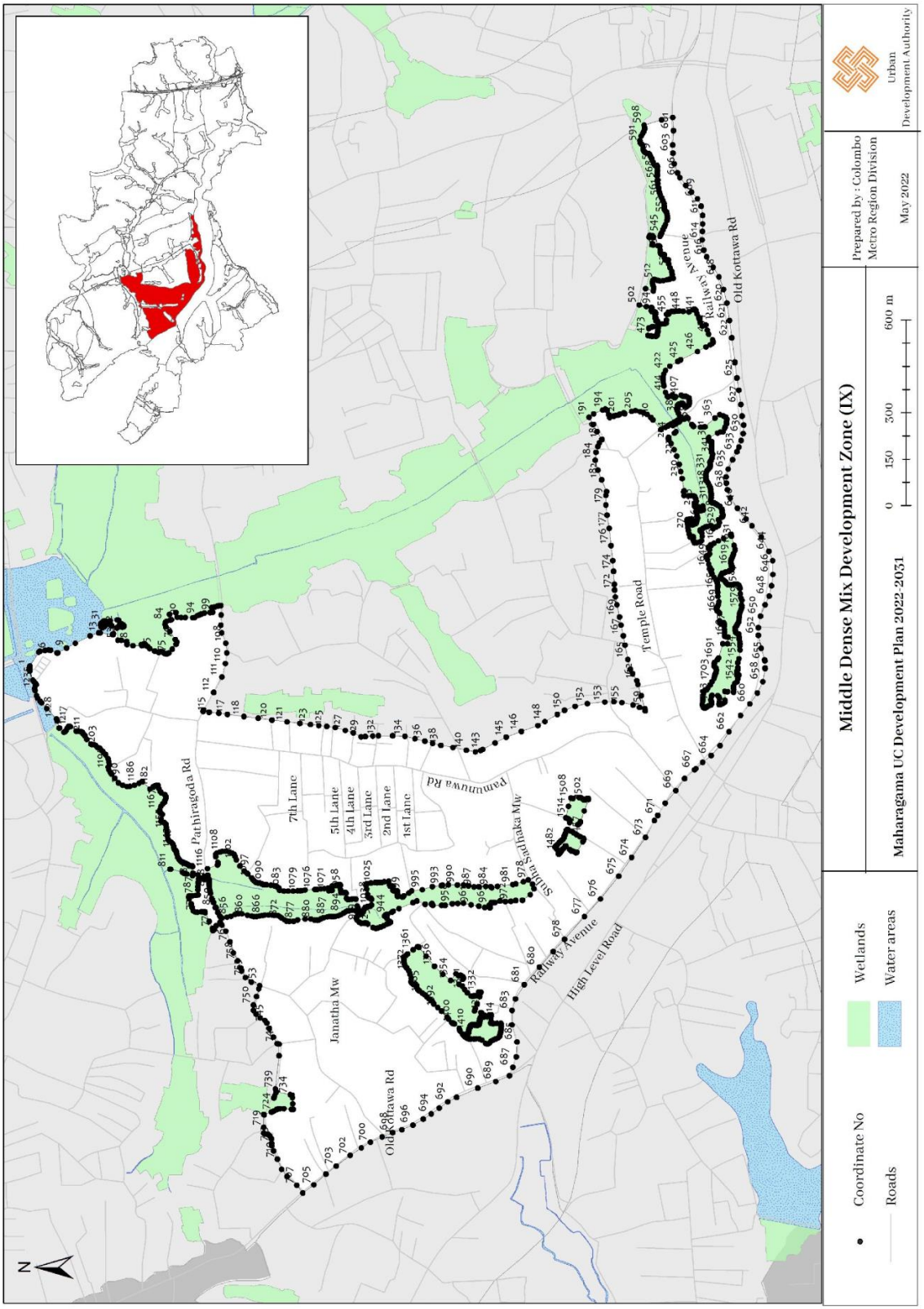
Middle Dense Mix Development Zone (IX)
Maharagama UC Development Plan 2022-2031
Prepared by : Colombo Metro Region Division
May 2022
Urban Development Authority
0 150 300 600 m
Coordinate No
Roads
Wetlands
Water areas
Pathiragoda Rd
Pamunuwa Rd
Temple Road
Railway Avenue
Old Kottawa Rd
High Level Road
Janatha Mw
Subha Sadhaka Mw
7th Lane
5th Lane
4th Lane
3rd Lane
2nd Lane
1st Lane
N

Middle Dense Mixed Development, Zone X

Middle Dense Mixed Development Zone, X		
North	:	Along the southern border of Paddy Field, which is parallel to the Southern Expressway, along Jaya Mawatha to Homagama Pradeshiya Sabha limits.
East	:	Homagama Pradeshiya Sabha Limits
South	:	The paddy field which is located South of Galawila-Homagama Road and east of Southern Expressway.
West	:	Southern Expressway

No	Latitude	Longitude
1	6.843161	79.98323
2	6.843149	79.98318
3	6.843142	79.98314
4	6.84304	79.98276
5	6.843049	79.98274
6	6.843066	79.98274
7	6.843103	79.98272
8	6.843178	79.9827
9	6.843215	79.98267
10	6.843216	79.98263
11	6.843202	79.98261
12	6.843175	79.98256
13	6.843113	79.98252
14	6.843073	79.98247
15	6.84304	79.98241
16	6.843014	79.98234
17	6.842993	79.98227
18	6.842971	79.98217
19	6.842969	79.98197
20	6.843038	79.98171
21	6.843138	79.98142
22	6.843216	79.98128
23	6.8433	79.98122
24	6.843369	79.98119
25	6.843412	79.98117
26	6.843439	79.98116
27	6.84347	79.98114
28	6.843484	79.98112
29	6.843494	79.98104
30	6.843526	79.98104
31	6.843525	79.98107
32	6.843562	79.98107
33	6.843581	79.98103
34	6.843582	79.98103
35	6.843596	79.98099
36	6.843628	79.98097
37	6.843696	79.98095
38	6.843785	79.98094
39	6.843851	79.98093
40	6.843897	79.98093
41	6.843981	79.98092
42	6.844085	79.98089
43	6.844198	79.98086
44	6.844336	79.98084
45	6.844434	79.98083
46	6.845086	79.98079
47	6.845138	79.98078
48	6.845176	79.98077
49	6.845187	79.98074
50	6.845187	79.98067
51	6.84513	79.9803
52	6.845121	79.98025
53	6.845098	79.98023
54	6.845061	79.98023
55	6.844949	79.98024
56	6.844502	79.98028
57	6.844316	79.98028
58	6.844196	79.98028
59	6.844018	79.98027
60	6.843927	79.98025
61	6.843854	79.98023
62	6.843766	79.98021
63	6.843695	79.9802
64	6.843686	79.9802
65	6.843678	79.9802
66	6.843685	79.98018
67	6.843692	79.98017
68	6.843702	79.98015
69	6.843717	79.98014
70	6.843756	79.98011
71	6.843838	79.98007
72	6.843904	79.98004
73	6.843985	79.98002
74	6.844007	79.98001
75	6.844027	79.98
76	6.844044	79.98
77	6.844065	79.97999
78	6.844084	79.97998
79	6.844114	79.97998
80	6.844148	79.97997
81	6.844189	79.97995
82	6.844251	79.97994
83	6.844307	79.97993
84	6.844327	79.97993

No	Latitude	Longitude
85	6.844361	79.97993
86	6.84439	79.97993
87	6.844409	79.97992
88	6.844423	79.97991
89	6.844447	79.97991
90	6.844466	79.9799
91	6.844486	79.9799
92	6.844512	79.97989
93	6.844519	79.97989
94	6.844527	79.97988
95	6.844538	79.97987
96	6.844546	79.97987
97	6.844558	79.97987
98	6.84457	79.97987
99	6.844591	79.97987
100	6.844625	79.97987
101	6.844688	79.97986
102	6.844916	79.97981
103	6.845142	79.97977
104	6.845261	79.97974
105	6.845292	79.97973
106	6.845317	79.97971
107	6.84537	79.97969
108	6.8455	79.97967
109	6.8455	79.97967
110	6.845506	79.9797
111	6.845512	79.97973
112	6.845525	79.97984
113	6.845525	79.97993
114	6.845557	79.97996
115	6.84559	79.97997
116	6.845661	79.97998
117	6.845752	79.97998
118	6.845844	79.97996
119	6.845906	79.97995
120	6.845941	79.97996
121	6.845947	79.98003
122	6.845916	79.98004
123	6.845902	79.98009
124	6.845872	79.98011
125	6.845671	79.98012
126	6.845635	79.980131

No	Latitude	Longitude
133	6.845642	79.980641
134	6.845797	79.98066
135	6.845868	79.98067
136	6.846003	79.9807
137	6.846192	79.98074
138	6.846402	79.98079
139	6.846461	79.98081
140	6.8465	79.98083
141	6.846527	79.98085
142	6.846541	79.98088
143	6.846564	79.98093
144	6.846612	79.98108
145	6.84663	79.98112
146	6.846649	79.98114
147	6.846668	79.98115
148	6.84668	79.98114
149	6.846692	79.98114
150	6.846714	79.98112
151	6.846811	79.98098
152	6.846919	79.9808
153	6.847045	79.98056
154	6.847093	79.98041
155	6.847127	79.98035
156	6.847176	79.9803
157	6.847231	79.98028
158	6.847281	79.98027
159	6.847365	79.98029
160	6.847437	79.98037
161	6.847562	79.98057
162	6.847751	79.98086
163	6.847815	79.98096
164	6.847897	79.98107
165	6.848074	79.98123
166	6.848152	79.98129
167	6.848187	79.98134
168	6.848189	79.98137
169	6.848147	79.98142
170	6.847461	79.98198
171	6.847407	79.98207
172	6.847367	79.98216
173	6.847356	79.98227
174	6.847348	79.98235

No	Latitude	Longitude
175	6.847353	79.98242
176	6.847366	79.98248
177	6.847396	79.98254
178	6.84742	79.98259
179	6.847427	79.98261
180	6.847446	79.98261
181	6.847462	79.98259
182	6.847489	79.98258
183	6.847516	79.98257
184	6.847563	79.98258
185	6.847603	79.9826
186	6.84765	79.98262
187	6.847689	79.98262
188	6.847722	79.98263
189	6.847756	79.98266
190	6.847724	79.9827
191	6.847707	79.98273
192	6.847734	79.98275
193	6.847751	79.98275
194	6.847838	79.98267
195	6.847888	79.98263
196	6.847949	79.98262
197	6.84801	79.98263
198	6.848179	79.98276
199	6.848229	79.98281
200	6.848275	79.98283
201	6.848304	79.98285
202	6.848355	79.98286
203	6.848381	79.98289
204	6.848364	79.98295
205	6.848418	79.98295
206	6.848456	79.98296
207	6.848483	79.98298
208	6.848522	79.983
209	6.848529	79.98304
210	6.848557	79.98308
211	6.84858	79.98311
212	6.848626	79.98313
213	6.848673	79.98313
214	6.848752	79.98309
215	6.848779	79.98306
216	6.848818	79.983

No	Latitude	Longitude
217	6.8489	79.98294
218	6.848952	79.98289
219	6.848988	79.98286
220	6.849015	79.98285
221	6.849024	79.98281
222	6.849013	79.98277
223	6.849003	79.98275
224	6.848974	79.98271
225	6.848939	79.98268
226	6.8489	79.98262
227	6.848838	79.98251
228	6.848802	79.98246
229	6.848786	79.98243
230	6.848791	79.98241
231	6.848907	79.9823
232	6.84899	79.98224
233	6.849051	79.98218
234	6.84908	79.98217
235	6.849109	79.98216
236	6.849141	79.98218
237	6.849288	79.98235
238	6.849334	79.9824
239	6.849371	79.98244
240	6.84942	79.98251
241	6.849547	79.98271
242	6.849642	79.98289
243	6.84974	79.98305
244	6.849767	79.98304
245	6.849786	79.98306
246	6.849752	79.98309
247	6.849764	79.98311
248	6.849773	79.98312
249	6.849783	79.98312
250	6.849791	79.98311
251	6.849798	79.98309
252	6.849813	79.98305
253	6.84983	79.98307
254	6.849841	79.98308
255	6.849834	79.9831
256	6.849828	79.98313
257	6.84984	79.98319
258	6.849836	79.98327
259	6.849887	79.98337
260	6.849916	79.98343
261	6.849953	79.9835
262	6.849976	79.98355
263	6.850002	79.98358
264	6.850014	79.98359
265	6.850049	79.98359
266	6.850088	79.98361
267	6.850119	79.98364
268	6.85023	79.98365
269	6.850327	79.98366
270	6.850399	79.98368
271	6.850484	79.9837
272	6.850561	79.98373
273	6.850642	79.98377
274	6.85072	79.9838
275	6.850775	79.98384
276	6.850807	79.98387
277	6.850849	79.98391
278	6.850979	79.98408
279	6.851013	79.9841
280	6.851097	79.98417
281	6.851146	79.98422
282	6.851154	79.98423
283	6.851162	79.98423
284	6.851178	79.98428
285	6.851165	79.98429
286	6.851156	79.98432
287	6.851166	79.98438
288	6.851175	79.98443
289	6.851177	79.98451
290	6.851185	79.98452
291	6.851198	79.98452
292	6.851247	79.98451
293	6.85129	79.9845
294	6.851328	79.98449
295	6.851347	79.98449
296	6.851365	79.98453
297	6.851338	79.98454
298	6.851263	79.98458
299	6.851239	79.98459
300	6.851221	79.98462
301	6.851223	79.98468
302	6.851235	79.98475
303	6.851235	79.98475
304	6.851255	79.98481
305	6.851271	79.98491
306	6.85128	79.98497
307	6.85131	79.98503
308	6.85135	79.98507
309	6.851388	79.98513
310	6.85141	79.98518
311	6.851424	79.98522
312	6.85143	79.98527
313	6.851427	79.98533
314	6.851444	79.98539
315	6.851456	79.98547
316	6.851484	79.98554
317	6.851521	79.98558
318	6.851592	79.98562
319	6.8517	79.9857
320	6.851726	79.98573
321	6.851758	79.98576
322	6.851816	79.98578
323	6.851853	79.98579
324	6.851901	79.98579
325	6.851937	79.98579
326	6.851964	79.98579
327	6.851988	79.9858
328	6.852005	79.98582
329	6.852049	79.98588
330	6.852091	79.9859
331	6.852143	79.98589
332	6.852176	79.9859
333	6.852195	79.98592
334	6.852219	79.98597
335	6.852241	79.98601
336	6.85227	79.98604
337	6.852302	79.98604
338	6.852351	79.98603
339	6.852381	79.98602
340	6.852407	79.98602
341	6.852434	79.98604
342	6.852445	79.98606

No	Latitude	Longitude
343	6.852463	79.9861
344	6.852464	79.98612
345	6.852464	79.98614
346	6.852442	79.98617
347	6.852416	79.98618
348	6.852369	79.98619
349	6.852341	79.98619
350	6.852328	79.9862
351	6.852327	79.98621
352	6.852329	79.98623
353	6.852337	79.98626
354	6.852352	79.98629
355	6.852369	79.98633
356	6.852374	79.98638
357	6.852361	79.9864
358	6.852338	79.98642
359	6.852322	79.98643
360	6.852304	79.98643
361	6.852286	79.98645
362	6.852286	79.98652
363	6.852294	79.98659
364	6.852322	79.98667
365	6.852346	79.98672
366	6.852379	79.98682
367	6.852416	79.98689
368	6.852444	79.98697
369	6.852464	79.987
370	6.852497	79.98699
371	6.852525	79.98699
372	6.852561	79.987
373	6.852594	79.98704
374	6.85262	79.98712
375	6.852631	79.9872
376	6.852635	79.98724
377	6.852632	79.98726
378	6.852613	79.98728
379	6.852594	79.98728
380	6.85258	79.98729
381	6.852576	79.98732
382	6.852539	79.98734
383	6.852505	79.98735
384	6.852504	79.98736
385	6.852488	79.9874
386	6.852487	79.9874
387	6.852479	79.98746
388	6.852474	79.98752
389	6.852473	79.98757
390	6.852473	79.98757
391	6.852465	79.98762
392	6.852449	79.98766
393	6.852411	79.98775
394	6.852382	79.98779
395	6.852499	79.98779
396	6.852446	79.98787
397	6.852406	79.98792
398	6.852534	79.98828
399	6.852629	79.98862
400	6.852705	79.98886
401	6.852764	79.98907
402	6.852764	79.98908
403	6.852752	79.98931
404	6.85267	79.98942
405	6.852587	79.98953
406	6.85254	79.98959
407	6.852517	79.98959
408	6.852508	79.9896
409	6.852186	79.98958
410	6.852102	79.98968
411	6.852019	79.98973
412	6.851845	79.9899
413	6.85175	79.98997
414	6.851746	79.98997
415	6.851726	79.98998
416	6.851573	79.98998
417	6.85151	79.98998
418	6.851356	79.99008
419	6.851169	79.99017
420	6.851042	79.99023
421	6.851024	79.99023
422	6.850896	79.99028
423	6.850796	79.99033
424	6.850649	79.99041
425	6.850533	79.9905
426	6.850466	79.99052
427	6.850391	79.99059
428	6.85034	79.99067
429	6.850279	79.99078
430	6.850242	79.99075
431	6.850217	79.99072
432	6.850188	79.99067
433	6.850181	79.99065
434	6.85017	79.99064
435	6.850005	79.99062
436	6.84985	79.9906
437	6.84979	79.99059
438	6.84964	79.99061
439	6.849516	79.99063
440	6.849448	79.99063
441	6.84924	79.99063
442	6.848988	79.99067
443	6.848906	79.99069
444	6.848872	79.99069
445	6.848872	79.99072
446	6.848872	79.99072
447	6.848869	79.99084
448	6.84876	79.99092
449	6.84866	79.99098
450	6.848537	79.99099
451	6.848487	79.99098
452	6.848407	79.9909
453	6.848323	79.9909
454	6.848269	79.99091
455	6.848189	79.99094
456	6.848066	79.99099
457	6.847977	79.991
458	6.847857	79.99098
459	6.84776	79.99098
460	6.847671	79.99098
461	6.847586	79.99096
462	6.847523	79.99092
463	6.84745	79.99089
464	6.84737	79.99086
465	6.847241	79.99081
466	6.847234	79.99079
467	6.847186	79.99058
468	6.847112	79.99047

No	Latitude	Longitude
469	6.846945	79.99047
470	6.846823	79.99047
471	6.846819	79.99047
472	6.846766	79.99049
473	6.846765	79.99049
474	6.846683	79.99058
475	6.8467	79.99063
476	6.84674	79.99074
477	6.846756	79.99078
478	6.846767	79.99098
479	6.846771	79.99119
480	6.846772	79.9912
481	6.846772	79.9912
482	6.846815	79.99119
483	6.846817	79.99135
484	6.846811	79.99146
485	6.846806	79.99157
486	6.846804	79.99164
487	6.846761	79.99177
488	6.846602	79.99174
489	6.846444	79.9917
490	6.846447	79.99168
491	6.846436	79.99165
492	6.846414	79.99161
493	6.846394	79.99158
494	6.846348	79.99155
495	6.846302	79.99152
496	6.84629	79.99152
497	6.846272	79.99152
498	6.846158	79.99148
499	6.846118	79.99148
500	6.846083	79.99148
501	6.846036	79.99148
502	6.846002	79.99146
503	6.845959	79.99145
504	6.845926	79.99144
505	6.845899	79.99144
506	6.845879	79.99145
507	6.845872	79.99146
508	6.845876	79.99148
509	6.845883	79.99151
510	6.845888	79.99153
511	6.845873	79.99152
512	6.845862	79.99153
513	6.845827	79.99151
514	6.845811	79.99144
515	6.845783	79.99136
516	6.845727	79.99125
517	6.845652	79.99114
518	6.84561	79.9912
519	6.845585	79.99121
520	6.845566	79.9912
521	6.845553	79.99118
522	6.845533	79.99114
523	6.845493	79.99111
524	6.845455	79.99109
525	6.845417	79.99106
526	6.845367	79.99104
527	6.845292	79.99099
528	6.845238	79.99093
529	6.845195	79.99087
530	6.845116	79.99077
531	6.845072	79.99073
532	6.845032	79.99072
533	6.844999	79.99071
534	6.844989	79.99069
535	6.844989	79.99065
536	6.844985	79.99063
537	6.844979	79.99061
538	6.844965	79.99058
539	6.844945	79.99053
540	6.844925	79.99049
541	6.844903	79.99046
542	6.844883	79.9904
543	6.844879	79.99038
544	6.844882	79.99034
545	6.8449	79.9903
546	6.844933	79.99023
547	6.84495	79.99019
548	6.844967	79.99016
549	6.844994	79.99011
550	6.844966	79.99005
551	6.844917	79.98998
552	6.84483	79.98989
553	6.84468	79.98978
554	6.844677	79.98979
555	6.844664	79.9898
556	6.844642	79.98981
557	6.844611	79.9898
558	6.844537	79.98976
559	6.844424	79.98973
560	6.844348	79.98971
561	6.8443	79.98971
562	6.84426	79.9897
563	6.844236	79.9897
564	6.844208	79.98969
565	6.844183	79.98968
566	6.844151	79.98966
567	6.844116	79.98964
568	6.844046	79.98958
569	6.84401	79.98952
570	6.843934	79.98937
571	6.84372	79.98896
572	6.843657	79.98881
573	6.843617	79.98878
574	6.843581	79.98877
575	6.843534	79.98872
576	6.843501	79.98862
577	6.8435	79.98857
578	6.843511	79.98854
579	6.843546	79.98849
580	6.843606	79.98841
581	6.843649	79.98837
582	6.843681	79.98831
583	6.843705	79.98825
584	6.84374	79.98818
585	6.843781	79.9881
586	6.843788	79.98804
587	6.843802	79.98794
588	6.843833	79.98787
589	6.843843	79.98784
590	6.843844	79.9878
591	6.843861	79.98776
592	6.843878	79.98772
593	6.843891	79.98769
594	6.843906	79.98767

No	Latitude	Longitude
595	6.843924	79.98763
596	6.843943	79.98759
597	6.843987	79.98752
598	6.844047	79.98744
599	6.844079	79.98742
600	6.844098	79.98742
601	6.844104	79.98741
602	6.844112	79.9874
603	6.844124	79.98735
604	6.844126	79.98727
605	6.844121	79.98717
606	6.844116	79.98708
607	6.844092	79.98692
608	6.844046	79.98668
609	6.843981	79.98639
610	6.843962	79.9863
611	6.843935	79.98626
612	6.843897	79.98624
613	6.84387	79.9862
614	6.843837	79.98613
615	6.843828	79.98607
616	6.843816	79.98602
617	6.843796	79.98596
618	6.843789	79.9859
619	6.843799	79.98581
620	6.843832	79.98574
621	6.843858	79.9857
622	6.843882	79.98563
623	6.843908	79.98553
624	6.843951	79.98545
625	6.843994	79.98543
626	6.844035	79.98541
627	6.844084	79.98541
628	6.844115	79.98542
629	6.844144	79.98542
630	6.844171	79.98539
631	6.844185	79.98534
632	6.844213	79.98524
633	6.844222	79.98516
634	6.844229	79.98506
635	6.84423	79.98494
636	6.844218	79.98487
637	6.844187	79.98478
638	6.844143	79.98467
639	6.844074	79.98454
640	6.844032	79.98446
641	6.844032	79.98446
642	6.843997	79.98442
643	6.843967	79.9844
644	6.843925	79.98441
645	6.843857	79.98441
646	6.843766	79.98435
647	6.843726	79.98431
648	6.843688	79.9843
649	6.843669	79.98431
650	6.843655	79.98432
651	6.843619	79.98436
652	6.843585	79.98437
653	6.843554	79.98436
654	6.843514	79.9843
655	6.843508	79.98427
656	6.843512	79.98423
657	6.843526	79.9842
658	6.843528	79.98418
659	6.843497	79.98397
660	6.843464	79.9838
661	6.843452	79.98368
662	6.843452	79.9836
663	6.843435	79.98354
664	6.843414	79.98351
665	6.843371	79.98346
666	6.843265	79.9832
667	6.843161	79.98323
668	6.844101	79.98651
669	6.844096	79.98653
670	6.8441	79.98656
671	6.84411	79.98658
672	6.844141	79.98674
673	6.844165	79.98683
674	6.844184	79.98693
675	6.844206	79.98706
676	6.844208	79.98714
677	6.844218	79.98718
678	6.844226	79.9872
679	6.844245	79.9872
680	6.844265	79.9872
681	6.844399	79.98719
682	6.844616	79.98719
683	6.844673	79.98718
684	6.844743	79.98717
685	6.844773	79.98715
686	6.844799	79.98713
687	6.8448	79.98705
688	6.844798	79.98696
689	6.844808	79.98685
690	6.844869	79.98686
691	6.844888	79.98686
692	6.844894	79.98684
693	6.84489	79.98677
694	6.844885	79.98671
695	6.844874	79.98665
696	6.844866	79.98656
697	6.844852	79.98652
698	6.844823	79.98651
699	6.844793	79.9865
700	6.844728	79.9865
701	6.844677	79.98648
702	6.844642	79.98648
703	6.844573	79.98647
704	6.844525	79.98648
705	6.844463	79.98649
706	6.844379	79.98649
707	6.844278	79.9865
708	6.844234	79.9865
709	6.84419	79.9865
710	6.844156	79.9865
711	6.844141	79.9865
712	6.844123	79.9865
713	6.844107	79.98651
714	6.844101	79.98651
715	6.844914	79.98978
716	6.844805	79.98981
717	6.844853	79.98985
718	6.844853	79.98985
719	6.844915	79.98991
720	6.844915	79.98991

No	Latitude	Longitude
721	6.844973	79.98997
722	6.844973	79.98997
723	6.844974	79.98997
724	6.845035	79.99005
725	6.845036	79.99005
726	6.845036	79.99006
727	6.845044	79.99007
728	6.845091	79.99005
729	6.845127	79.99003
730	6.845168	79.99002
731	6.845239	79.99
732	6.845307	79.98998
733	6.845286	79.9899
734	6.845349	79.98987
735	6.845378	79.98995
736	6.845404	79.98996
737	6.845456	79.98994
738	6.845488	79.9899
739	6.845569	79.98982
740	6.845678	79.98977
741	6.845744	79.98974
742	6.845814	79.98969
743	6.845891	79.98966
744	6.845928	79.98964
745	6.845991	79.98962
746	6.846015	79.98961
747	6.846032	79.9896
748	6.846038	79.98958
749	6.846024	79.98952
750	6.846006	79.98945
751	6.845994	79.98943
752	6.845978	79.98942
753	6.845954	79.98942
754	6.845789	79.98944
755	6.845667	79.98947
756	6.845564	79.9895
757	6.845404	79.98959
758	6.845163	79.98969
759	6.845014	79.98975
760	6.844914	79.98978
761	6.851163	79.9897
762	6.851175	79.98973
763	6.851178	79.98976
764	6.851172	79.98977
765	6.85117	79.98978
766	6.851172	79.98979
767	6.851188	79.9898
768	6.851203	79.98981
769	6.851214	79.98982
770	6.851235	79.98984
771	6.851256	79.98987
772	6.851299	79.98997
773	6.851309	79.98999
774	6.851319	79.98999
775	6.851329	79.98999
776	6.851339	79.98997
777	6.85135	79.98997
778	6.851369	79.98996
779	6.851403	79.98995
780	6.851414	79.98993
781	6.851414	79.98992
782	6.851411	79.9899
783	6.851402	79.98986
784	6.851404	79.98983
785	6.851414	79.9898
786	6.851423	79.98978
787	6.85144	79.98976
788	6.85146	79.98975
789	6.851476	79.98974
790	6.851495	79.98973
791	6.851519	79.98973
792	6.851552	79.98974
793	6.851577	79.98975
794	6.85158	79.98977
795	6.851577	79.98978
796	6.851577	79.98979
797	6.851581	79.9898
798	6.85159	79.9898
799	6.8516	79.98981
800	6.85161	79.9898
801	6.851619	79.98979
802	6.851657	79.98966
803	6.851655	79.98965
804	6.851643	79.98964
805	6.85163	79.98963
806	6.851612	79.98962
807	6.8516	79.98959
808	6.851595	79.98958
809	6.851585	79.98957
810	6.851569	79.98956
811	6.85155	79.98956
812	6.85154	79.98955
813	6.85153	79.98953
814	6.851526	79.98952
815	6.851514	79.98951
816	6.851499	79.98949
817	6.851487	79.98949
818	6.851471	79.98949
819	6.851455	79.98949
820	6.851444	79.98948
821	6.851431	79.98947
822	6.851417	79.98946
823	6.851402	79.98945
824	6.851316	79.98942
825	6.851306	79.98942
826	6.851295	79.98942
827	6.851292	79.98942
828	6.851277	79.98942
829	6.851261	79.98942
830	6.851259	79.98941
831	6.851251	79.98941
832	6.851246	79.9894
833	6.851237	79.98939
834	6.851228	79.98939
835	6.851194	79.98938
836	6.851183	79.98937
837	6.851164	79.98939
838	6.851156	79.9894
839	6.851145	79.9894
840	6.851135	79.98941
841	6.851123	79.9894
842	6.85111	79.9894
843	6.851099	79.98939
844	6.851091	79.98938
845	6.851086	79.98937
846	6.851078	79.98936

No	Latitude	Longitude
847	6.851065	79.98935
848	6.851064	79.98935
849	6.851053	79.98935
850	6.85104	79.98934
851	6.851027	79.98934
852	6.851014	79.98934
853	6.851009	79.98935
854	6.851008	79.98937
855	6.850992	79.9894
856	6.850908	79.98945
857	6.85089	79.98945
858	6.850865	79.98945
859	6.85085	79.98944
860	6.850831	79.98945
861	6.850825	79.98946
862	6.850832	79.98952
863	6.85085	79.98955
864	6.850892	79.98962
865	6.850913	79.98964
866	6.850934	79.98964
867	6.850946	79.98964
868	6.850966	79.98962
869	6.850998	79.98961
870	6.851033	79.98961
871	6.851067	79.98961
872	6.851096	79.98962
873	6.85112	79.98963
874	6.851144	79.98966
875	6.851163	79.9897

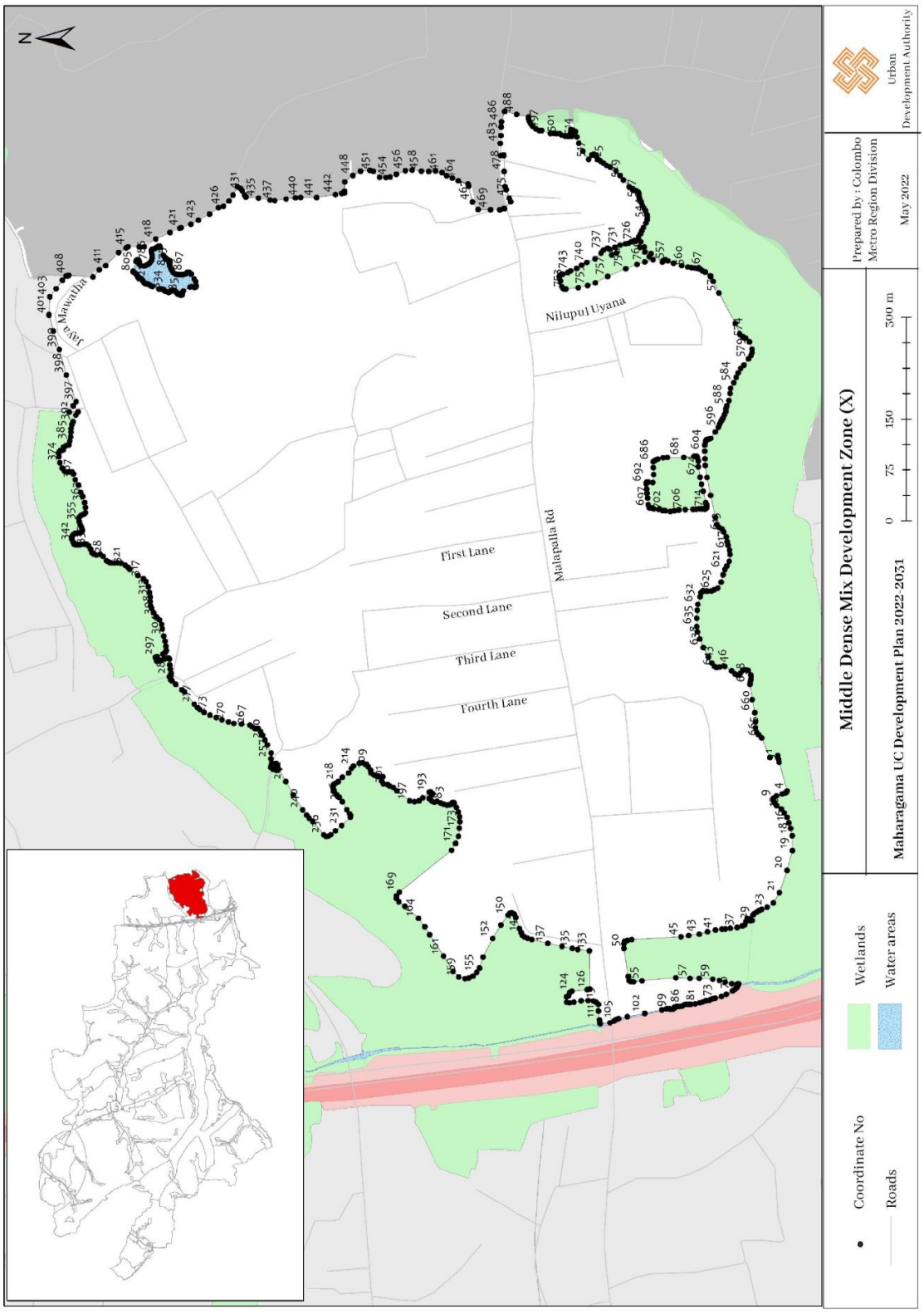
N
Nilupul Uyana
Malapalla Rd
First Lane
Second Lane
Third Lane
Fourth Lane
Middle Dense Mix Development Zone (X)
Maharagama UC Development Plan 2022-2031
Prepared by : Colombo Metro Region Division
May 2022
Urban Development Authority
0 75 150 300 m
Coordinate No
Roads
Wetlands
Water areas

Section E

Medium Density Commercial Zone (Thalawathugoda)

Medium Density Commercial Zone (Thalawathugoda)		
North	:	Kaduwela Municipal Council limits
East	:	The boundary located towards east at a distance of 200m. from Borella - Kottawa Road until it meets the Kalalgoda paddy field
South	:	Northern boundary of Kalalgoda paddy field and the boundary located 200 m. towards School Lane.
West	:	The boundary located towards west at a distance of 200 m. from Borella – Kottawa Road

No	Latitude	Longitude
1	6.877169	79.93103
2	6.876993	79.93117
3	6.876834	79.9313
4	6.876685	79.93144
5	6.876587	79.93153
6	6.876545	79.93157
7	6.876477	79.93163
8	6.876425	79.93167
9	6.876351	79.93174
10	6.876278	79.9318
11	6.876229	79.93184
12	6.876193	79.93187
13	6.876116	79.93192
14	6.876034	79.93203
15	6.87602	79.93204
16	6.876016	79.93205
17	6.87594	79.93213
18	6.875877	79.9322
19	6.875756	79.93231
20	6.875647	79.93251
21	6.875529	79.93263
22	6.875456	79.93269
23	6.875395	79.93273
24	6.875297	79.93288
25	6.875249	79.93295
26	6.875276	79.93301
27	6.875259	79.93307
28	6.87524	79.93313
29	6.875203	79.9332

No	Latitude	Longitude
30	6.875188	79.93328
31	6.875187	79.93331
32	6.87521	79.93334
33	6.875248	79.93339
34	6.875292	79.93345
35	6.875307	79.93346
36	6.875378	79.93354
37	6.8754	79.93356
38	6.875433	79.93362
39	6.875417	79.93363
40	6.875416	79.93364
41	6.875377	79.93367
42	6.875375	79.93368
43	6.875332	79.93372
44	6.875331	79.93372
45	6.875287	79.93378
46	6.875217	79.93386
47	6.87515	79.93393
48	6.875108	79.93397
49	6.875081	79.93399
50	6.875035	79.93402
51	6.875033	79.93406
52	6.875023	79.93408
53	6.875011	79.93411
54	6.874994	79.93414
55	6.874978	79.93416
56	6.875047	79.93423
57	6.875096	79.93427
58	6.875111	79.93428

No	Latitude	Longitude
59	6.875152	79.93432
60	6.875205	79.93437
61	6.875209	79.93437
62	6.875248	79.93441
63	6.875266	79.93442
64	6.875329	79.93447
65	6.875409	79.93454
66	6.875415	79.93454
67	6.875424	79.93455
68	6.87554	79.93464
69	6.875598	79.93469
70	6.875682	79.93476
71	6.875705	79.93477
72	6.875718	79.93478
73	6.875753	79.93481
74	6.87578	79.93483
75	6.875846	79.93479
76	6.87585	79.93479
77	6.875871	79.93477
78	6.875992	79.93472
79	6.876089	79.93468
80	6.876284	79.93458
81	6.876405	79.9345
82	6.876642	79.93443
83	6.876738	79.93446
84	6.877076	79.93468
85	6.877147	79.93475
86	6.877177	79.9348
87	6.877223	79.93487

No	Latitude	Longitude
88	6.877223	79.93488
89	6.877247	79.93489
90	6.877276	79.93491
91	6.877288	79.93492
92	6.87731	79.93492
93	6.877329	79.93491
94	6.877359	79.93491
95	6.877424	79.93491
96	6.877485	79.93488
97	6.877535	79.93483
98	6.877601	79.93479
99	6.877676	79.93478
100	6.877742	79.93478
101	6.877822	79.93481
102	6.87778	79.93498
103	6.877778	79.93503
104	6.877782	79.93509
105	6.877789	79.9351
106	6.877813	79.93513
107	6.877816	79.93513
108	6.877817	79.93513
109	6.877822	79.93514
110	6.877826	79.93514
111	6.87783	79.93515
112	6.87783	79.93515
113	6.877832	79.93515
114	6.877848	79.93517
115	6.87785	79.93518
116	6.877873	79.9352
117	6.877899	79.93522
118	6.877909	79.93523
119	6.877909	79.93523
120	6.87799	79.93528
121	6.877992	79.93528
122	6.877994	79.93528
123	6.878078	79.93534
124	6.878082	79.93535
125	6.878091	79.93535
126	6.878144	79.9354
127	6.878155	79.93541
128	6.878188	79.93545
129	6.878269	79.93554
130	6.878334	79.93561
131	6.878355	79.93564
132	6.878392	79.93569
133	6.87842	79.93576
134	6.87846	79.93587
135	6.878486	79.93596
136	6.878503	79.93608
137	6.87851	79.93611
138	6.878527	79.93619
139	6.878531	79.9362
140	6.878576	79.93636
141	6.878612	79.93645
142	6.878654	79.93652
143	6.878715	79.93659
144	6.87877	79.93664
145	6.878835	79.93671
146	6.878839	79.93672
147	6.878624	79.93685
148	6.878154	79.93694
149	6.877329	79.93703
150	6.877084	79.93706
151	6.876825	79.93726
152	6.876246	79.93775
153	6.875829	79.93811
154	6.875275	79.93859
155	6.875078	79.93876
156	6.874931	79.93888
157	6.874927	79.93888
158	6.874928	79.93886
159	6.874932	79.93883
160	6.874927	79.93881
161	6.8749	79.93877
162	6.874878	79.93874
163	6.874844	79.9387
164	6.874819	79.93865
165	6.874792	79.9386
166	6.874771	79.93852
167	6.874764	79.93843
168	6.874762	79.93838
169	6.874769	79.93835
170	6.874767	79.93829
171	6.874739	79.93819
172	6.874742	79.93814
173	6.874723	79.93808
174	6.874707	79.93805
175	6.874677	79.93801
176	6.874645	79.93797
177	6.874614	79.93791
178	6.874587	79.93785
179	6.874569	79.9378
180	6.874568	79.93777
181	6.874546	79.93769
182	6.874531	79.93762
183	6.874527	79.93758
184	6.874519	79.93753
185	6.874508	79.9375
186	6.874488	79.93749
187	6.874462	79.93749
188	6.874454	79.93749
189	6.87435	79.9375
190	6.87432	79.9375
191	6.874292	79.9375
192	6.874265	79.93751
193	6.874239	79.93752
194	6.874227	79.93753
195	6.874166	79.93756
196	6.874157	79.93757
197	6.874153	79.93759
198	6.874171	79.93763
199	6.874172	79.93763
200	6.874185	79.93767
201	6.874198	79.93771
202	6.874209	79.93776
203	6.874223	79.93782
204	6.874253	79.93805
205	6.874266	79.93812
206	6.874288	79.93816
207	6.874375	79.93846
208	6.874506	79.93882
209	6.874539	79.93891
210	6.874553	79.93896
211	6.874576	79.93902
212	6.874587	79.93905
213	6.874594	79.93906
214	6.87461	79.93906
215	6.874637	79.93905
216	6.874684	79.93903
217	6.874835	79.93896
218	6.874434	79.93927
219	6.874024	79.93957
220	6.873705	79.93975
221	6.87332	79.93993
222	6.872788	79.94015

No	Latitude	Longitude
223	6.872379	79.94048
224	6.872171	79.94075
225	6.871867	79.94143
226	6.871735	79.94162
227	6.871536	79.94189
228	6.871067	79.94231
229	6.870487	79.94262
230	6.870111	79.94282
231	6.869877	79.94296
232	6.869361	79.94331
233	6.868896	79.94356
234	6.868583	79.94367
235	6.868521	79.94369
236	6.868336	79.94373
237	6.868017	79.94379
238	6.868016	79.94379
239	6.867931	79.94372
240	6.867884	79.94353
241	6.867884	79.94353
242	6.867884	79.94353
243	6.867873	79.94341
244	6.867854	79.94339
245	6.867806	79.94332
246	6.867712	79.94317
247	6.867704	79.94311
248	6.867659	79.94312
249	6.867628	79.94308
250	6.867621	79.94308
251	6.867619	79.94308
252	6.867573	79.94302
253	6.867548	79.94299
254	6.86752	79.94296
255	6.867498	79.94294
256	6.867475	79.94294
257	6.867263	79.94312
258	6.867246	79.94313
259	6.867226	79.94315
260	6.867205	79.94314
261	6.867117	79.94302
262	6.867112	79.94301
263	6.867123	79.943
264	6.86719	79.94293
265	6.867257	79.94288
266	6.86734	79.94282
267	6.867388	79.94277
268	6.867441	79.94273
269	6.867493	79.94268
270	6.867539	79.94263
271	6.867575	79.9426
272	6.867591	79.94258
273	6.867605	79.94257
274	6.867601	79.94255
275	6.867579	79.94251
276	6.867511	79.94249
277	6.867445	79.94246
278	6.867394	79.94243
279	6.867342	79.94241
280	6.867306	79.9424
281	6.867282	79.9424
282	6.867267	79.94242
283	6.867227	79.94253
284	6.867209	79.94255
285	6.867187	79.94254
286	6.86707	79.94248
287	6.867048	79.94247
288	6.867055	79.94245
289	6.867121	79.94233
290	6.867163	79.94228
291	6.867164	79.94226
292	6.866999	79.94212
293	6.866956	79.94213
294	6.866914	79.94213
295	6.866881	79.9421
296	6.866856	79.94207
297	6.866855	79.94207
298	6.866923	79.94205
299	6.866924	79.94205
300	6.866721	79.94184
301	6.866268	79.9415
302	6.866218	79.94128
303	6.86619	79.9408
304	6.866133	79.94037
305	6.866133	79.94037
306	6.866157	79.94022
307	6.866157	79.94022
308	6.866771	79.94021
309	6.867288	79.94024
310	6.867512	79.94024
311	6.867968	79.93993
312	6.86842	79.93965
313	6.868851	79.93943
314	6.869011	79.93907
315	6.869186	79.93875
316	6.86934	79.93849
317	6.869596	79.93818
318	6.86997	79.93783
319	6.870406	79.93746
320	6.870792	79.93717
321	6.871265	79.9369
322	6.871601	79.93676
323	6.8721	79.93654
324	6.872248	79.93643
325	6.872429	79.93628
326	6.872344	79.93638
327	6.872459	79.9365
328	6.872167	79.93672
329	6.872118	79.93669
330	6.872021	79.93679
331	6.871836	79.93687
332	6.871777	79.93688
333	6.871724	79.93688
334	6.871681	79.93689
335	6.871637	79.93689
336	6.871593	79.9369
337	6.871555	79.93695
338	6.87155	79.93699
339	6.871543	79.93705
340	6.871561	79.93709
341	6.871614	79.93713
342	6.871654	79.93714
343	6.87169	79.93716
344	6.87171	79.93719
345	6.871705	79.93721
346	6.871693	79.93723
347	6.871637	79.93726
348	6.8716	79.93728
349	6.87156	79.93731
350	6.87155	79.93733
351	6.871562	79.93739
352	6.871617	79.93743
353	6.871659	79.93747
354	6.871685	79.9375
355	6.871706	79.93752
356	6.871734	79.93749
357	6.871767	79.93746

No	Latitude	Longitude
358	6.87179	79.93745
359	6.871862	79.93739
360	6.871901	79.9374
361	6.871942	79.93743
362	6.871962	79.93746
363	6.871966	79.93751
364	6.871939	79.93756
365	6.871827	79.93764
366	6.87182	79.93768
367	6.871882	79.93777
368	6.87193	79.93783
369	6.871955	79.93785
370	6.872008	79.93784
371	6.872123	79.93777
372	6.872223	79.9377
373	6.872351	79.93767
374	6.872381	79.93766
375	6.872422	79.93762
376	6.872456	79.93759
377	6.872491	79.93758
378	6.872516	79.93759
379	6.872531	79.93763
380	6.872551	79.93765
381	6.872572	79.93764
382	6.872574	79.93757
383	6.872567	79.93752
384	6.872566	79.93718
385	6.872622	79.93716
386	6.872722	79.93715
387	6.872809	79.93712
388	6.87286	79.93711
389	6.8729	79.93709
390	6.872927	79.93708
391	6.872955	79.93711
392	6.873043	79.93753
393	6.873113	79.93753
394	6.873169	79.93752
395	6.873212	79.93753
396	6.873267	79.93751
397	6.87327	79.93744
398	6.873269	79.93725
399	6.873301	79.93723
400	6.873353	79.93706
401	6.873396	79.93689
402	6.873503	79.93658
403	6.873601	79.93632
404	6.873752	79.93637
405	6.873911	79.93643
406	6.874046	79.93648
407	6.874163	79.93652
408	6.874242	79.93654
409	6.874339	79.93656
410	6.874368	79.9365
411	6.874277	79.93646
412	6.874197	79.9364
413	6.874167	79.93634
414	6.8741	79.93626
415	6.874019	79.93615
416	6.874001	79.93605
417	6.874011	79.93591
418	6.874039	79.93584
419	6.874086	79.93574
420	6.874213	79.93557
421	6.874332	79.93544
422	6.874349	79.93538
423	6.874334	79.93532
424	6.874277	79.93529
425	6.874174	79.93524
426	6.874061	79.9352
427	6.874015	79.93518
428	6.873979	79.93516
429	6.873919	79.93515
430	6.873837	79.93514
431	6.873786	79.93514
432	6.874315	79.93466
433	6.874155	79.93448
434	6.874022	79.93425
435	6.873892	79.93395
436	6.873804	79.93357
437	6.873798	79.93331
438	6.87386	79.93301
439	6.873944	79.93279
440	6.874131	79.93251
441	6.87436	79.93225
442	6.874543	79.93202
443	6.874709	79.93184
444	6.875031	79.93146
445	6.875154	79.93129
446	6.875162	79.931
447	6.875146	79.93058
448	6.875218	79.93056
449	6.875262	79.93056
450	6.875287	79.93056
451	6.87531	79.93057
452	6.875329	79.93059
453	6.875419	79.93074
454	6.875436	79.93076
455	6.875471	79.93077
456	6.875522	79.93077
457	6.875564	79.93077
458	6.875596	79.93075
459	6.875785	79.9306
460	6.875814	79.93056
461	6.875829	79.93051
462	6.875841	79.93047
463	6.875847	79.93042
464	6.875837	79.93031
465	6.875729	79.92967
466	6.875725	79.92941
467	6.875735	79.92937
468	6.875815	79.92916
469	6.8759	79.92901
470	6.875999	79.92884
471	6.876079	79.92876
472	6.8762	79.92864
473	6.876246	79.92859
474	6.876322	79.92849
475	6.876363	79.92842
476	6.876412	79.92833
477	6.876444	79.92824
478	6.876533	79.92799
479	6.876596	79.92774
480	6.87673	79.92784
481	6.876723	79.92789
482	6.876709	79.92801
483	6.876692	79.92816
484	6.876691	79.92817
485	6.876698	79.92817
486	6.876713	79.92818
487	6.876805	79.92821
488	6.876875	79.92824
489	6.876891	79.92824
490	6.876945	79.92826
491	6.877006	79.92826
492	6.877021	79.92826

No	Latitude	Longitude
493	6.877022	79.92826
494	6.877022	79.92826
495	6.877023	79.92826
496	6.877148	79.92837
497	6.877133	79.92837
498	6.877128	79.92841
499	6.877137	79.92849
500	6.877207	79.92853
501	6.877479	79.92869
502	6.877591	79.92878
503	6.877656	79.92886
504	6.877727	79.92893

No	Latitude	Longitude
505	6.877762	79.92897
506	6.877791	79.929
507	6.877852	79.92904
508	6.877906	79.92912
509	6.877934	79.92917
510	6.877989	79.92918
511	6.878097	79.92919
512	6.87827	79.92933
513	6.878858	79.92977
514	6.878987	79.92986
515	6.878962	79.92994
516	6.878908	79.93004

No	Latitude	Longitude
517	6.878853	79.9301
518	6.878748	79.9302
519	6.878616	79.93028
520	6.878556	79.93032
521	6.87855	79.93034
522	6.878202	79.93052
523	6.87799	79.93062
524	6.877825	79.93066
525	6.877641	79.93074
526	6.877406	79.93087
527	6.877274	79.93095
528	6.877169	79.93103

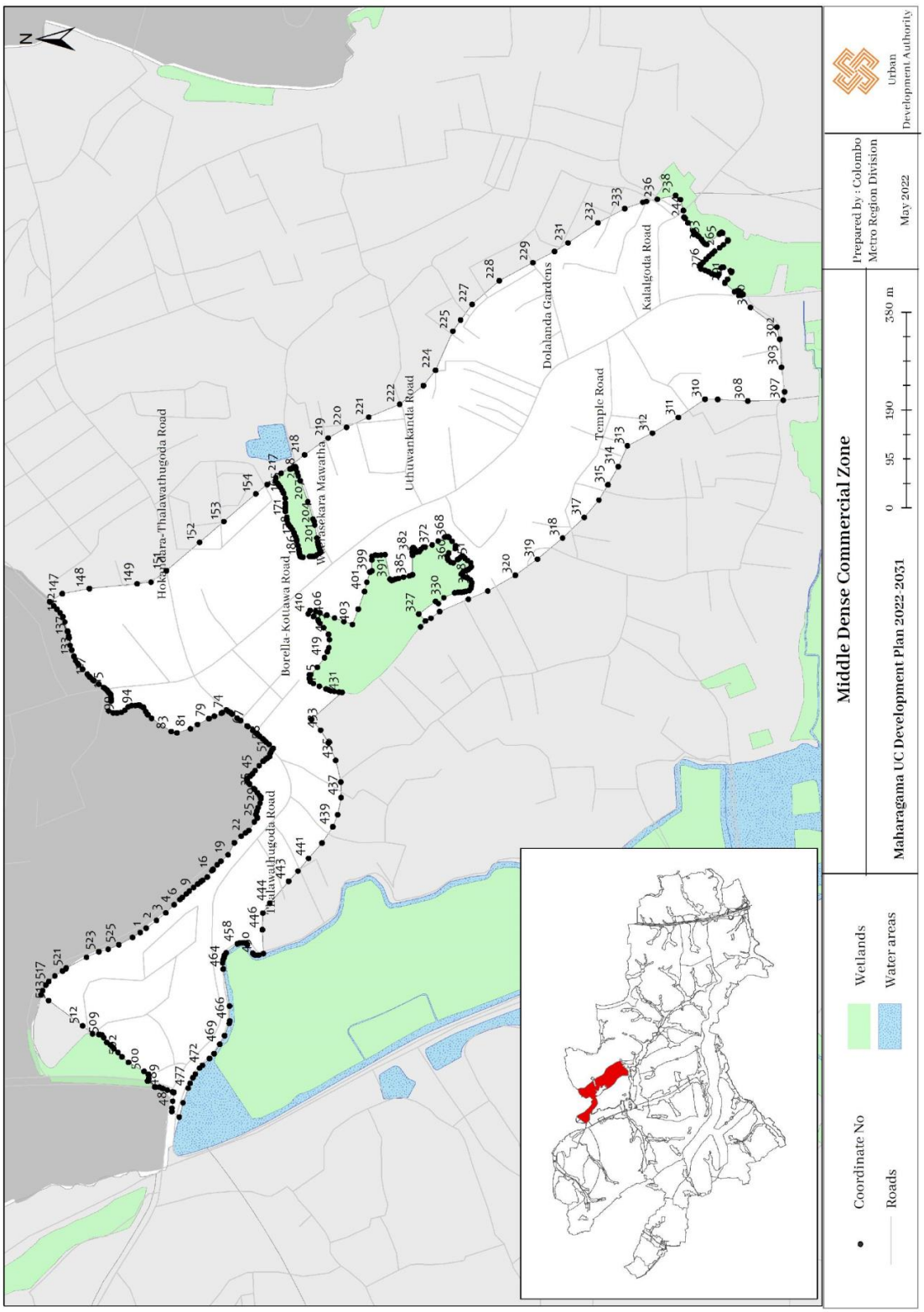
N
Middle Dense Commercial Zone
Maharagama UC Development Plan 2022-2031
Prepared by : Colombo Metro Region Division
May 2022
Urban Development Authority
0 95 190 380 m
Coordinate No
Roads
Wetlands
Water areas
Hokandara-Thalawathugoda Road
Borella-Kottawa Road
Uthuwankanda Road
Dolalanda Gardens
Kalalgoda Road
Temple Road
Thalawathugoda Road

Section F

Promoted Commercial Zone I (Makumbura)

Promoted Commercial Zone I (Makumbura)		
North	:	The boundary located towards north at a distance of 100 m. from Kottawa – Athurugiriya Road starting from the Tuesday Pola Junction.
East	:	Western boundary of Southern Expressway.
South	:	Nothern boundary of paddy field which starts with Hiripitiya Road
West	:	Along the western boundary of above mentioned paddy field up to Tuesday Pola Junction which is mentioned in Nothern boundary.

No	Latitude	Longitude
1	6.835968	79.97479
2	6.83595	79.97473
3	6.835979	79.97472
4	6.835934	79.97466
5	6.835805	79.97444
6	6.835804	79.97444
7	6.835709	79.97417
8	6.835674	79.97403
9	6.83565	79.9739
10	6.835625	79.97374
11	6.835561	79.97361
12	6.835542	79.97352
13	6.835539	79.97345
14	6.835562	79.97329
15	6.835609	79.9732
16	6.83565	79.97315
17	6.835688	79.97305
18	6.8357	79.97295
19	6.835706	79.97285
20	6.835702	79.97269
21	6.835695	79.97267
22	6.8357	79.97257
23	6.835698	79.9725
24	6.835714	79.97241
25	6.835734	79.97233
26	6.835774	79.97222

No	Latitude	Longitude
27	6.835796	79.97213
28	6.835827	79.97201
29	6.835847	79.97195
30	6.835867	79.97191
31	6.835885	79.97189
32	6.835899	79.97186
33	6.835909	79.97183
34	6.835915	79.97181
35	6.835916	79.97178
36	6.835916	79.97172
37	6.83591	79.97166
38	6.835898	79.9716
39	6.835882	79.97154
40	6.835882	79.97154
41	6.835873	79.9715
42	6.835873	79.9715
43	6.835864	79.97145
44	6.835864	79.97145
45	6.835862	79.9714
46	6.835862	79.9714
47	6.835862	79.9714
48	6.835866	79.97134
49	6.835867	79.97134
50	6.835867	79.97134
51	6.835878	79.97129
52	6.835878	79.97129

No	Latitude	Longitude
53	6.835897	79.97123
54	6.835897	79.97123
55	6.835897	79.97123
56	6.835922	79.97117
57	6.835923	79.97117
58	6.835953	79.97112
59	6.835954	79.97112
60	6.835989	79.97106
61	6.836002	79.97104
62	6.836012	79.97102
63	6.836019	79.971
64	6.836021	79.97097
65	6.83602	79.97095
66	6.83602	79.97095
67	6.83602	79.97094
68	6.83603	79.97085
69	6.836033	79.97076
70	6.836029	79.97066
71	6.836021	79.97063
72	6.836008	79.97061
73	6.835998	79.97059
74	6.835996	79.97059
75	6.835993	79.97059
76	6.83599	79.97059
77	6.835987	79.97059
78	6.835985	79.97058

No	Latitude	Longitude
79	6.835983	79.97058
80	6.835982	79.97058
81	6.835981	79.97058
82	6.835981	79.97057
83	6.835981	79.97057
84	6.835981	79.97057
85	6.835949	79.97053
86	6.835948	79.97053
87	6.835912	79.97048
88	6.835911	79.97048
89	6.83588	79.97042
90	6.835879	79.97042
91	6.835853	79.97036
92	6.835852	79.97036
93	6.835852	79.97036
94	6.835843	79.97032
95	6.835843	79.97032
96	6.835843	79.97032
97	6.835841	79.97028
98	6.835841	79.97028
99	6.835841	79.97028
100	6.835844	79.97024
101	6.835845	79.97024
102	6.835845	79.97024
103	6.835861	79.9702
104	6.835861	79.9702
105	6.835881	79.97016
106	6.835882	79.97015
107	6.835883	79.97015
108	6.835948	79.97007
109	6.835948	79.97007
110	6.836016	79.97
111	6.836016	79.97
112	6.836087	79.96993
113	6.836088	79.96993
114	6.836162	79.96986
115	6.836207	79.96981
116	6.836207	79.96981
117	6.836256	79.96977
118	6.836257	79.96977
119	6.836308	79.96973
120	6.836309	79.96973
121	6.836363	79.9697
122	6.836364	79.9697
123	6.83642	79.96967
124	6.836421	79.96967
125	6.836678	79.96956
126	6.836679	79.96956
127	6.836679	79.96956
128	6.836829	79.96951
129	6.83683	79.96951
130	6.836954	79.96948
131	6.836954	79.96948
132	6.836955	79.96948
133	6.836987	79.96948
134	6.836987	79.96948
135	6.836988	79.9695
136	6.837036	79.96954
137	6.837122	79.96957
138	6.837184	79.96959
139	6.837262	79.9696
140	6.837315	79.9696
141	6.837352	79.9696
142	6.837382	79.96959
143	6.837418	79.96958
144	6.837445	79.96956
145	6.837507	79.96951
146	6.837538	79.96951
147	6.837563	79.96953
148	6.837593	79.96958
149	6.837661	79.96968
150	6.837751	79.96979
151	6.837861	79.96986
152	6.837977	79.96993
153	6.838191	79.97001
154	6.83827	79.97004
155	6.838401	79.97008
156	6.838475	79.9701
157	6.838499	79.97008
158	6.838499	79.97007
159	6.838562	79.97013
160	6.839378	79.9702
161	6.839505	79.97017
162	6.839621	79.96997
163	6.839678	79.96983
164	6.839678	79.96983
165	6.839673	79.96992
166	6.83968	79.96998
167	6.839854	79.96997
168	6.839862	79.97002
169	6.839866	79.97008
170	6.83987	79.97016
171	6.839872	79.97019
172	6.839908	79.97019
173	6.840086	79.97015
174	6.84016	79.97014
175	6.840228	79.97013
176	6.840327	79.97013
177	6.840407	79.97013
178	6.84046	79.97011
179	6.840575	79.97007
180	6.840693	79.97005
181	6.840757	79.97004
182	6.840835	79.97003
183	6.840936	79.97003
184	6.841107	79.97009
185	6.841183	79.97013
186	6.841329	79.97022
187	6.841431	79.97031
188	6.84155	79.97042
189	6.841697	79.97056
190	6.84177	79.97067
191	6.841867	79.97075
192	6.841922	79.97079
193	6.842012	79.97081
194	6.842084	79.9708
195	6.842151	79.97076
196	6.842224	79.97072
197	6.842283	79.97073
198	6.842287	79.97073
199	6.842321	79.97072
200	6.842354	79.9707
201	6.842358	79.97066
202	6.842352	79.97062
203	6.842336	79.97058
204	6.842306	79.97056
205	6.842269	79.97054
206	6.842233	79.97048
207	6.842187	79.97042
208	6.842145	79.97037
209	6.84211	79.97033
210	6.842072	79.97028

No	Latitude	Longitude
211	6.842039	79.97019
212	6.841989	79.9701
213	6.841903	79.96997
214	6.841757	79.96973
215	6.841655	79.96958
216	6.841613	79.96955
217	6.841558	79.96952
218	6.841512	79.9695
219	6.84147	79.96946
220	6.841443	79.96942
221	6.841412	79.96935
222	6.841357	79.96933
223	6.841293	79.96934
224	6.841192	79.96937
225	6.841123	79.96938
226	6.84096	79.96937
227	6.841333	79.96911
228	6.841463	79.96889
229	6.841896	79.96874
230	6.842229	79.96859
231	6.842442	79.96847
232	6.842845	79.96825
233	6.843176	79.96805
234	6.84336	79.96787
235	6.843607	79.96771
236	6.84375	79.96766
237	6.84375	79.9674
238	6.843825	79.96737
239	6.844076	79.96729
240	6.844445	79.96715
241	6.844764	79.96703
242	6.844903	79.96752
243	6.844953	79.96789
244	6.845006	79.96821
245	6.845084	79.96861
246	6.84515	79.96897
247	6.845225	79.9693
248	6.845276	79.96952
249	6.845306	79.96974
250	6.845307	79.96986
251	6.845325	79.96998
252	6.84534	79.9701
253	6.845374	79.97035
254	6.845413	79.97066
255	6.845462	79.97097
256	6.845485	79.97115
257	6.845521	79.97137
258	6.845546	79.97156
259	6.845582	79.97171
260	6.84564	79.97188
261	6.845718	79.97203
262	6.845808	79.9722
263	6.845859	79.97229
264	6.845902	79.97233
265	6.845964	79.97241
266	6.846029	79.97249
267	6.8461	79.97259
268	6.846164	79.97268
269	6.84623	79.9728
270	6.846319	79.973
271	6.846372	79.97317
272	6.846435	79.97345
273	6.846453	79.97362
274	6.846449	79.97382
275	6.846419	79.97406
276	6.846363	79.97427
277	6.84629	79.9745
278	6.846178	79.97472
279	6.846113	79.97483
280	6.846089	79.97495
281	6.84612	79.97505
282	6.846186	79.97529
283	6.846217	79.97547
284	6.846244	79.97566
285	6.846287	79.97593
286	6.846324	79.97623
287	6.846355	79.9766
288	6.846362	79.97685
289	6.846356	79.97697
290	6.846336	79.97726
291	6.84632	79.97751
292	6.846302	79.97773
293	6.846284	79.97793
294	6.84625	79.97826
295	6.846241	79.9784
296	6.845616	79.97855
297	6.845576	79.97856
298	6.84553	79.97857
299	6.845534	79.97882
300	6.845179	79.97897
301	6.844478	79.97909
302	6.844416	79.97907
303	6.844449	79.97906
304	6.844461	79.97906
305	6.84447	79.97905
306	6.844464	79.97903
307	6.84445	79.97901
308	6.844436	79.97898
309	6.844398	79.97892
310	6.84437	79.97886
311	6.844337	79.97878
312	6.844308	79.97872
313	6.844291	79.97872
314	6.844227	79.97873
315	6.844209	79.97872
316	6.844199	79.9787
317	6.844191	79.97868
318	6.844179	79.97865
319	6.844154	79.97865
320	6.843992	79.97869
321	6.84395	79.9787
322	6.843866	79.97874
323	6.84383	79.97878
324	6.843805	79.97882
325	6.843798	79.97885
326	6.843795	79.97889
327	6.843796	79.97892
328	6.843797	79.97893
329	6.843801	79.979
330	6.843832	79.97913
331	6.843837	79.97917
332	6.843844	79.97918
333	6.843861	79.97918
334	6.843603	79.97924
335	6.843365	79.9793
336	6.84303	79.97937
337	6.84229	79.97937
338	6.841532	79.97932
339	6.841268	79.97928
340	6.841009	79.97924
341	6.84087	79.97918
342	6.840782	79.97914

No	Latitude	Longitude
343	6.840663	79.97909
344	6.840535	79.97907
345	6.840409	79.97908
346	6.840289	79.9791
347	6.840121	79.97917
348	6.840019	79.97925
349	6.83994	79.97934
350	6.839855	79.97952
351	6.839823	79.9796
352	6.839776	79.97978
353	6.839736	79.97986
354	6.839653	79.97992
355	6.839567	79.97994
356	6.839427	79.97994
357	6.839329	79.97995
358	6.839194	79.97999
359	6.83906	79.98
360	6.838991	79.98001
361	6.83878	79.98004
362	6.838573	79.98008
363	6.83836	79.9802
364	6.838219	79.98017
365	6.837943	79.98017
366	6.837797	79.98018
367	6.83752	79.98018
368	6.837349	79.97973
369	6.837308	79.97962
370	6.837283	79.97955
371	6.837264	79.97953
372	6.837248	79.97951
373	6.837218	79.97952
374	6.837109	79.97955
375	6.837039	79.9796
376	6.836977	79.97964
377	6.836924	79.97966
378	6.836923	79.97967
379	6.836894	79.97972
380	6.836875	79.9798
381	6.836852	79.97982
382	6.836847	79.97982
383	6.836788	79.97978
384	6.83675	79.97973
385	6.836743	79.97966
386	6.836721	79.97963

No	Latitude	Longitude
387	6.836705	79.97959
388	6.836701	79.97955
389	6.836714	79.97951
390	6.836746	79.97947
391	6.836763	79.97945
392	6.836777	79.97942
393	6.83681	79.97939
394	6.836823	79.97937
395	6.836829	79.97934
396	6.836924	79.9793
397	6.837156	79.97923
398	6.837124	79.97913
399	6.837057	79.97898
400	6.837023	79.97889
401	6.836957	79.97875
402	6.836901	79.97869
403	6.836863	79.9786
404	6.836824	79.97854
405	6.836776	79.97849
406	6.836737	79.97844
407	6.836706	79.97839
408	6.836681	79.97834
409	6.836641	79.97825
410	6.836619	79.97819
411	6.836581	79.97806
412	6.836543	79.97795
413	6.836543	79.97795
414	6.83653	79.9779
415	6.83653	79.9779
416	6.836522	79.97785
417	6.836522	79.97785
418	6.83652	79.9778
419	6.83652	79.9778
420	6.83652	79.9778
421	6.836533	79.9777
422	6.836533	79.9777
423	6.836549	79.9776
424	6.836549	79.9776
425	6.83657	79.97751
426	6.836572	79.97746
427	6.836573	79.97746
428	6.83658	79.97742
429	6.836584	79.97735
430	6.83658	79.97729

No	Latitude	Longitude
431	6.83657	79.97722
432	6.836533	79.97709
433	6.836514	79.97698
434	6.836504	79.97686
435	6.836491	79.97671
436	6.836179	79.97676
437	6.836157	79.97663
438	6.836296	79.97658
439	6.836307	79.97652
440	6.836305	79.97646
441	6.836441	79.97644
442	6.83642	79.97639
443	6.836372	79.97628
444	6.836362	79.97623
445	6.836346	79.97611
446	6.836337	79.97605
447	6.836202	79.97604
448	6.836187	79.97586
449	6.836295	79.97585
450	6.836264	79.97577
451	6.836231	79.97571
452	6.836174	79.97562
453	6.836139	79.97556
454	6.836096	79.97547
455	6.836076	79.97541
456	6.836065	79.97536
457	6.836058	79.97532
458	6.836043	79.97521
459	6.836032	79.97513
460	6.836025	79.97503
461	6.835998	79.97486
462	6.835985	79.97482
463	6.835968	79.97479
464	6.836282	79.97087
465	6.836329	79.97087
466	6.836406	79.97088
467	6.836497	79.97089
468	6.836627	79.97088
469	6.836762	79.97088
470	6.836873	79.97088
471	6.836949	79.9709
472	6.837001	79.97092
473	6.83708	79.97096
474	6.837201	79.97101

No	Latitude	Longitude
475	6.837298	79.97104
476	6.837399	79.97106
477	6.837439	79.97109
478	6.837469	79.97109
479	6.837524	79.9711
480	6.837565	79.97111
481	6.837592	79.97108
482	6.837631	79.97105
483	6.837645	79.97104
484	6.837634	79.97101
485	6.8376	79.97097
486	6.837597	79.97097
487	6.837559	79.97092
488	6.837511	79.97087
489	6.83747	79.97084
490	6.837428	79.97082
491	6.837379	79.9708
492	6.8373	79.97079
493	6.837223	79.97078
494	6.837143	79.97077
495	6.837038	79.97074
496	6.836836	79.97072
497	6.836613	79.97071
498	6.836581	79.97071
499	6.836541	79.97071
500	6.836502	79.9707
501	6.836439	79.97069
502	6.836391	79.97067
503	6.836339	79.97066
504	6.836295	79.97065
505	6.83622	79.97064
506	6.83618	79.97063
507	6.836132	79.97063
508	6.836084	79.97063
509	6.836028	79.97064
510	6.836036	79.97072
511	6.836033	79.97082
512	6.836032	79.97088
513	6.836022	79.97094
514	6.836023	79.97099
515	6.836031	79.971
516	6.836053	79.971
517	6.836076	79.971
518	6.836103	79.97099
519	6.836133	79.97096
520	6.83616	79.97095
521	6.836184	79.97092
522	6.836234	79.97088
523	6.836282	79.97087
524	6.837631	79.97092
525	6.837651	79.97094
526	6.837689	79.97099
527	6.837719	79.97104
528	6.837744	79.97109
529	6.837752	79.97111
530	6.837759	79.97111
531	6.837774	79.97112
532	6.837789	79.97111
533	6.837828	79.97111
534	6.837871	79.97112
535	6.837951	79.97112
536	6.837996	79.97113
537	6.838004	79.97113
538	6.838012	79.97111
539	6.838031	79.971
540	6.83803	79.97099
541	6.837998	79.97097
542	6.837846	79.97093
543	6.837754	79.97091
544	6.837706	79.9709
545	6.837669	79.97089
546	6.837629	79.97088
547	6.837619	79.97088
548	6.837617	79.97089
549	6.837619	79.9709
550	6.837631	79.97092
551	6.837648	79.97836
552	6.837615	79.9784
553	6.837541	79.97846
554	6.83732	79.97865
555	6.837295	79.97866
556	6.83725	79.97868
557	6.83722	79.97869
558	6.837162	79.97872
559	6.837134	79.97875
560	6.837121	79.97878
561	6.837118	79.97881
562	6.837121	79.97883
563	6.837127	79.97886
564	6.83748	79.97981
565	6.837489	79.97981
566	6.837508	79.97982
567	6.83752	79.97986
568	6.837533	79.97986
569	6.837569	79.97983
570	6.837575	79.97981
571	6.837575	79.9798
572	6.837522	79.97962
573	6.837513	79.97956
574	6.83751	79.97949
575	6.837499	79.97939
576	6.837472	79.97913
577	6.837475	79.97904
578	6.837485	79.97897
579	6.837518	79.97876
580	6.837538	79.97868
581	6.837569	79.9786
582	6.837627	79.97847
583	6.837646	79.97843
584	6.837665	79.97841
585	6.837689	79.97837
586	6.83771	79.97834
587	6.837731	79.9783
588	6.837751	79.97828
589	6.837767	79.97827
590	6.837817	79.97824
591	6.83805	79.9781
592	6.838191	79.97801
593	6.838237	79.97797
594	6.838279	79.97793
595	6.83831	79.97789
596	6.838415	79.97774
597	6.838533	79.97753
598	6.83854	79.9775
599	6.838544	79.97748
600	6.838575	79.97741
601	6.838623	79.9773
602	6.838663	79.97722
603	6.838808	79.977
604	6.838991	79.97679
605	6.83912	79.97662
606	6.839249	79.97646

No	Latitude	Longitude
607	6.839263	79.97646
608	6.839286	79.97645
609	6.839322	79.97645
610	6.839347	79.97643
611	6.839353	79.97642
612	6.839351	79.97638
613	6.839356	79.97634
614	6.839367	79.9763
615	6.839377	79.97626
616	6.839374	79.97625
617	6.839367	79.97625
618	6.839367	79.97624
619	6.839376	79.9762
620	6.83937	79.9762
621	6.839358	79.9762
622	6.839287	79.97626
623	6.839182	79.97646
624	6.839042	79.97666
625	6.838903	79.97683
626	6.838779	79.97698
627	6.838642	79.97717
628	6.838584	79.97728
629	6.838552	79.97734
630	6.838518	79.97745
631	6.8385	79.97752
632	6.838385	79.97772
633	6.838275	79.97789
634	6.838231	79.97793
635	6.838205	79.97796
636	6.838187	79.97798
637	6.838166	79.97798
638	6.838103	79.97803
639	6.838082	79.97804
640	6.838062	79.97806
641	6.838033	79.97806
642	6.837992	79.97808
643	6.837963	79.9781
644	6.837891	79.97815
645	6.837818	79.97819
646	6.837778	79.97822
647	6.837758	79.97824
648	6.837737	79.97825
649	6.837721	79.97826
650	6.837703	79.97827
651	6.837687	79.9783
652	6.837669	79.97833
653	6.837648	79.97836
654	6.8396	79.9769
655	6.839317	79.97698
656	6.839308	79.97699
657	6.839302	79.97699
658	6.839295	79.97704
659	6.839288	79.97709
660	6.839279	79.97712
661	6.839224	79.97726
662	6.839202	79.97731
663	6.839186	79.97734
664	6.839145	79.97742
665	6.839124	79.97747
666	6.839057	79.97763
667	6.839017	79.97772
668	6.839002	79.97775
669	6.838994	79.97776
670	6.838944	79.97782
671	6.838879	79.97789
672	6.838804	79.97799
673	6.838741	79.97807
674	6.838689	79.97816
675	6.838656	79.97823
676	6.83863	79.97829
677	6.838607	79.97834
678	6.838573	79.97839
679	6.838554	79.97841
680	6.838496	79.97846
681	6.838433	79.97853
682	6.838322	79.97867
683	6.838216	79.97881
684	6.838119	79.97896
685	6.838023	79.97914
686	6.837912	79.97934
687	6.837858	79.97942
688	6.837781	79.97949
689	6.837753	79.97952
690	6.837735	79.97954
691	6.837674	79.97965
692	6.837664	79.97968
693	6.837665	79.9797
694	6.837684	79.97992
695	6.837685	79.97995
696	6.83768	79.97998
697	6.837655	79.98004
698	6.837632	79.98007
699	6.837616	79.98008
700	6.837616	79.98009
701	6.837629	79.98013
702	6.837636	79.98014
703	6.837651	79.98013
704	6.837673	79.98012
705	6.837678	79.98012
706	6.837686	79.98011
707	6.837695	79.98008
708	6.837718	79.98002
709	6.837725	79.97997
710	6.837727	79.97994
711	6.837725	79.97991
712	6.83771	79.97971
713	6.83771	79.97969
714	6.837774	79.97957
715	6.837788	79.97955
716	6.837848	79.97949
717	6.837872	79.97947
718	6.837912	79.97941
719	6.837967	79.97932
720	6.838047	79.97917
721	6.838095	79.97908
722	6.838151	79.97898
723	6.838219	79.97888
724	6.838248	79.97883
725	6.838275	79.97879
726	6.838299	79.97877
727	6.838361	79.9787
728	6.83848	79.97855
729	6.838539	79.97849
730	6.838607	79.97841
731	6.838618	79.9784
732	6.838636	79.97838
733	6.83865	79.97835
734	6.83866	79.9783
735	6.838671	79.97826
736	6.8387	79.9782
737	6.838739	79.97813
738	6.838789	79.97805

No	Latitude	Longitude
739	6.838905	79.97791
740	6.839	79.97779
741	6.839021	79.97777
742	6.839056	79.9777
743	6.839096	79.97762
744	6.839115	79.97757
745	6.839143	79.97751
746	6.839186	79.97742
747	6.839207	79.97738
748	6.839237	79.97731
749	6.839307	79.97712
750	6.839311	79.9771
751	6.839313	79.97707
752	6.839315	79.97706
753	6.839318	79.97704
754	6.839326	79.97703
755	6.839596	79.97692
756	6.839623	79.97691
757	6.839687	79.97689
758	6.839774	79.97685
759	6.839875	79.97681
760	6.839986	79.97675
761	6.840022	79.97673
762	6.840059	79.97669
763	6.840098	79.97664
764	6.84016	79.97654
765	6.8402	79.97649
766	6.840274	79.97644
767	6.840307	79.97642
768	6.840331	79.97641
769	6.840356	79.97641
770	6.840389	79.97641
771	6.840409	79.97641
772	6.840423	79.9764
773	6.84048	79.97637
774	6.840774	79.97623
775	6.840828	79.9762
776	6.840868	79.97617
777	6.84091	79.97613
778	6.840961	79.97608
779	6.841042	79.97601
780	6.841057	79.97599
781	6.841103	79.97598
782	6.841139	79.97597
783	6.841169	79.97596
784	6.841196	79.97594
785	6.841217	79.97592
786	6.84124	79.97589
787	6.841267	79.97587
788	6.841349	79.9758
789	6.841464	79.97572
790	6.841474	79.97571
791	6.841471	79.9757
792	6.841458	79.97569
793	6.841421	79.97572
794	6.841354	79.97576
795	6.841234	79.97586
796	6.841176	79.97592
797	6.841152	79.97594
798	6.84112	79.97595
799	6.841075	79.97596
800	6.841032	79.97598
801	6.840994	79.97601
802	6.840949	79.97605
803	6.840909	79.97609
804	6.84087	79.97612
805	6.840807	79.97617
806	6.840741	79.97621
807	6.840589	79.97628
808	6.840575	79.97629
809	6.840444	79.97636
810	6.840424	79.97637
811	6.840407	79.97637
812	6.840349	79.97638
813	6.840329	79.97638
814	6.840296	79.97639
815	6.840253	79.97642
816	6.840187	79.97648
817	6.840142	79.97653
818	6.840068	79.97663
819	6.840052	79.97665
820	6.84001	79.97669
821	6.839931	79.97674
822	6.839889	79.97677
823	6.839847	79.97679
824	6.839797	79.97681
825	6.839744	79.97684
826	6.83967	79.97687
827	6.839633	79.97688
828	6.8396	79.9769
829	6.839655	79.9746
830	6.839684	79.97459
831	6.83971	79.97471
832	6.839675	79.97473
833	6.839702	79.97483
834	6.839733	79.97492
835	6.83977	79.97501
836	6.839784	79.9751
837	6.839793	79.97519
838	6.8398	79.9753
839	6.839827	79.97545
840	6.839831	79.97554
841	6.83983	79.97571
842	6.839834	79.97572
843	6.839843	79.97571
844	6.83986	79.97568
845	6.839874	79.97563
846	6.839898	79.97556
847	6.839932	79.97551
848	6.839984	79.97549
849	6.840084	79.97541
850	6.840143	79.97538
851	6.840228	79.97533
852	6.840318	79.97527
853	6.840377	79.97523
854	6.840456	79.97519
855	6.840467	79.97518
856	6.840455	79.97516
857	6.840438	79.97514
858	6.8403	79.97492
859	6.840266	79.97475
860	6.840273	79.97462
861	6.840262	79.97454
862	6.840221	79.97444
863	6.840159	79.97439
864	6.840104	79.97436
865	6.840081	79.9743
866	6.840078	79.97424
867	6.840107	79.97417
868	6.840176	79.97414
869	6.840253	79.97412
870	6.840302	79.97411

No	Latitude	Longitude
871	6.840314	79.97407
872	6.840282	79.97401
873	6.840248	79.97397
874	6.840203	79.97397
875	6.840111	79.97397
876	6.84006	79.97397
877	6.840019	79.97397
878	6.839978	79.97397
879	6.83995	79.97399
880	6.839839	79.97403
881	6.839718	79.97407
882	6.83977	79.97419
883	6.839812	79.97428
884	6.839816	79.97429
885	6.839792	79.97433
886	6.839745	79.9744
887	6.839727	79.97444
888	6.839686	79.97446
889	6.839644	79.97447
890	6.839655	79.9746
891	6.844443	79.97893
892	6.844506	79.97894
893	6.844603	79.97892
894	6.844651	79.97891
895	6.844662	79.97889
896	6.844669	79.97881
897	6.844668	79.97872
898	6.844666	79.97865
899	6.844659	79.97857
900	6.844635	79.97856
901	6.844564	79.97858
902	6.844531	79.9786
903	6.84454	79.97868
904	6.844533	79.9787
905	6.844511	79.97871
906	6.844469	79.97871
907	6.844429	79.97871
908	6.844361	79.97872
909	6.844342	79.97872
910	6.844356	79.97876
911	6.844379	79.97882
912	6.844401	79.97887
913	6.844419	79.97892
914	6.844443	79.97893

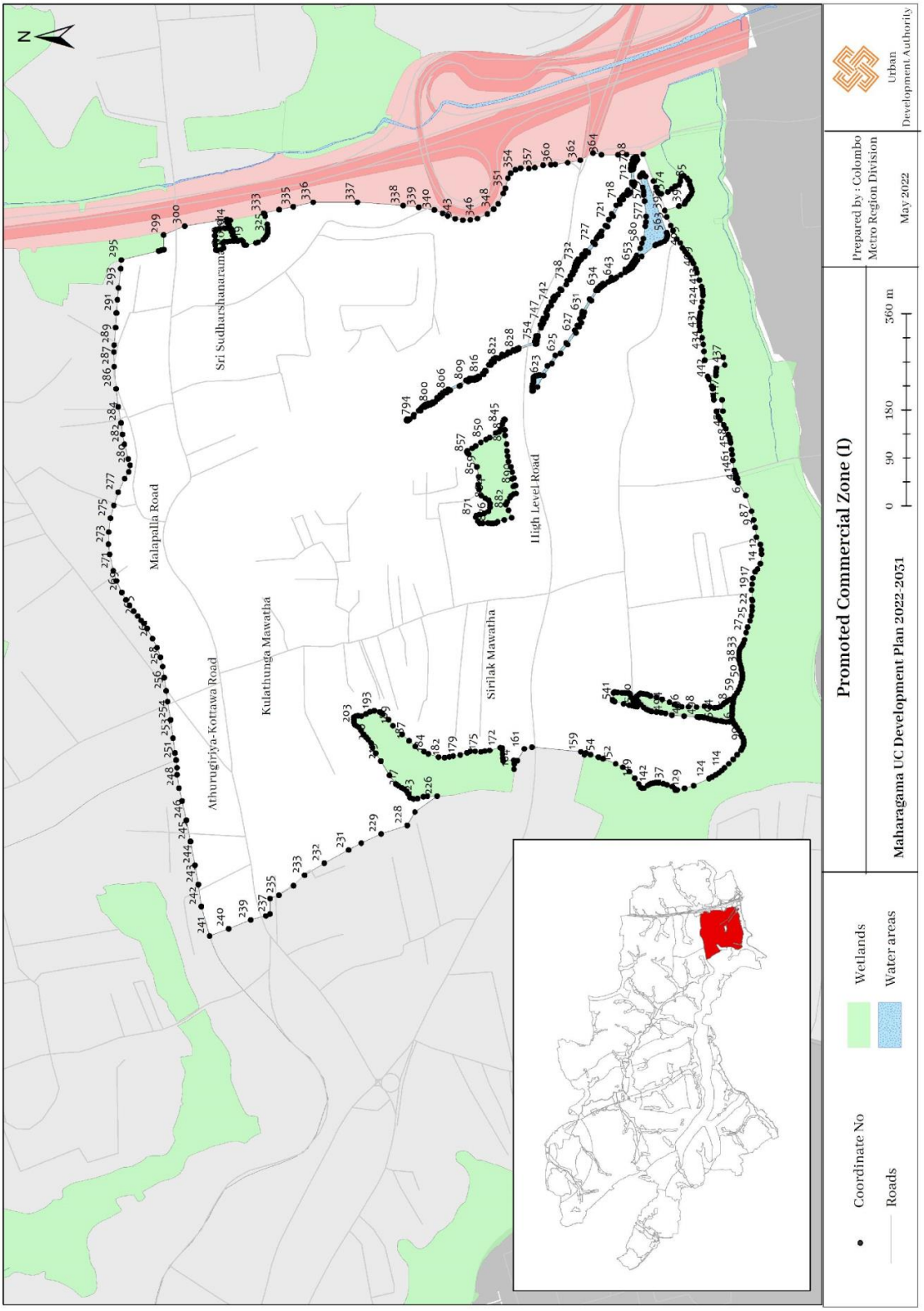
N
Sri Sudharshanaram
Malapalla Road
Kulathunga Mawatha
Arthurugiriya-Kottawa Road
Sirilak Mawatha
High Level Road
Promoted Commercial Zone (I)
Maharagama UC Development Plan 2022-2031
0 90 180 360 m
Prepared by : Colombo Metro Region Division
May 2022
Urban Development Authority
Coordinate No
Roads
Wetlands
Water areas

Promoted Commercial Zone II (Navinna)

Promoted Commercial Zone II (Navinna)		
North	:	Sri Jayawardenapura Kotte Municipal Council boundary limits
East	:	From the starting point of Jayagath Mawatha which is starting from Old Kottawa Road, thence along the Old Kottawa Road until it meets High Level Road.
South	:	From the last mentioned point along Isipathanarama Road until it meets Old Road and the boundary located parallel to High Level Road at a distance of 200 m. to the south.
West	:	From Galhena Road until it meets High Level Road and from there Sri Jayawardenapura Kotte Municipal Council boundary limits.

No	Latitude	Longitude
1	6.851663	79.91668
2	6.851549	79.91668
3	6.85147	79.91668
4	6.851461	79.91668
5	6.851455	79.91669
6	6.851451	79.91673
7	6.851453	79.91679
8	6.85145	79.91683
9	6.851444	79.91695
10	6.851444	79.917
11	6.851443	79.917
12	6.851416	79.91687
13	6.851397	79.91636
14	6.851312	79.91584
15	6.851254	79.91558
16	6.851223	79.91544
17	6.851189	79.91529
18	6.851087	79.91517
19	6.851152	79.91504
20	6.851202	79.91497
21	6.851239	79.91502
22	6.851265	79.91506
23	6.851289	79.9151
24	6.851314	79.91512
25	6.851441	79.91521
26	6.851462	79.91523
27	6.851525	79.91527
28	6.851549	79.91528

No	Latitude	Longitude
29	6.851562	79.9153
30	6.851565	79.91532
31	6.851568	79.91534
32	6.851567	79.91537
33	6.851568	79.91539
34	6.851565	79.91541
35	6.851569	79.91546
36	6.851577	79.91551
37	6.851582	79.91555
38	6.851583	79.91561
39	6.851579	79.91563
40	6.85158	79.91567
41	6.851595	79.91578
42	6.851606	79.91588
43	6.851616	79.91597
44	6.851628	79.9161
45	6.851628	79.91616
46	6.851627	79.91619
47	6.851626	79.91622
48	6.851632	79.91623
49	6.851642	79.91623
50	6.851668	79.91623
51	6.851717	79.91623
52	6.851727	79.91624
53	6.851737	79.91625
54	6.851739	79.9163
55	6.851746	79.91637
56	6.851751	79.91641

No	Latitude	Longitude
57	6.851751	79.91645
58	6.851759	79.91658
59	6.85176	79.9166
60	6.85176	79.91663
61	6.851757	79.91664
62	6.851752	79.91665
63	6.851744	79.91666
64	6.851738	79.91667
65	6.851663	79.91668
66	6.860932	79.9131
67	6.860753	79.91315
68	6.860634	79.91317
69	6.860558	79.91318
70	6.860525	79.91318
71	6.860426	79.91319
72	6.860236	79.91318
73	6.860122	79.91318
74	6.860048	79.91319
75	6.85993	79.91319
76	6.859929	79.91319
77	6.859848	79.91319
78	6.859774	79.9132
79	6.859681	79.91323
80	6.859592	79.91327
81	6.859551	79.91329
82	6.859616	79.91347
83	6.859789	79.91402
84	6.859851	79.91414

No	Latitude	Longitude
85	6.859856	79.91415
86	6.859909	79.91422
87	6.859986	79.91429
88	6.859809	79.91454
89	6.859301	79.91505
90	6.858924	79.9154
91	6.858646	79.91566
92	6.858605	79.91573
93	6.858289	79.91597
94	6.857945	79.91628
95	6.857648	79.91652
96	6.857237	79.91682
97	6.856921	79.91705
98	6.856661	79.91721
99	6.856317	79.91736
100	6.856019	79.91749
101	6.855755	79.91757
102	6.855434	79.91771
103	6.855132	79.91788
104	6.854901	79.91803
105	6.85467	79.9182
106	6.854419	79.91839
107	6.854169	79.91851
108	6.853565	79.91878
109	6.853037	79.91898
110	6.852643	79.91915
111	6.85235	79.9193
112	6.852133	79.91945
113	6.852001	79.91946
114	6.852095	79.91916
115	6.852142	79.91886
116	6.851982	79.91854
117	6.851755	79.91817
118	6.851713	79.91804
119	6.851622	79.91776
120	6.851626	79.91777
121	6.851639	79.91777
122	6.851779	79.91775
123	6.851944	79.91773
124	6.852086	79.9177
125	6.85233	79.91765
126	6.852326	79.91763
127	6.851985	79.9177
128	6.851647	79.91775
129	6.851633	79.91775
130	6.851627	79.91774
131	6.851535	79.9174
132	6.85151	79.91732
133	6.851493	79.91724
134	6.85148	79.91717
135	6.85147	79.9171
136	6.851459	79.91696
137	6.85146	79.91689
138	6.851467	79.91682
139	6.85147	79.91676
140	6.851471	79.91674
141	6.851473	79.91672
142	6.851475	79.9167
143	6.851484	79.91669
144	6.851498	79.91669
145	6.851547	79.91669
146	6.851667	79.91668
147	6.851749	79.91668
148	6.851754	79.91667
149	6.85176	79.91666
150	6.851764	79.91665
151	6.851767	79.91664
152	6.851769	79.91663
153	6.85177	79.91663
154	6.851769	79.91662
155	6.851759	79.91641
156	6.851756	79.91634
157	6.851747	79.91626
158	6.851745	79.91624
159	6.851738	79.91623
160	6.851726	79.91622
161	6.85169	79.91622
162	6.851646	79.91622
163	6.851639	79.91621
164	6.851638	79.9162
165	6.851636	79.91614
166	6.851633	79.91609
167	6.851618	79.91591
168	6.851601	79.91576
169	6.851587	79.91567
170	6.851586	79.91565
171	6.851588	79.91563
172	6.851592	79.91561
173	6.851596	79.91558
174	6.851584	79.91549
175	6.85158	79.91548
176	6.851575	79.91543
177	6.851576	79.91536
178	6.851573	79.91531
179	6.851567	79.91529
180	6.851547	79.91526
181	6.85148	79.91522
182	6.851458	79.91521
183	6.851423	79.91518
184	6.851383	79.91515
185	6.851337	79.91512
186	6.851313	79.9151
187	6.851294	79.91508
188	6.851277	79.91505
189	6.851257	79.91502
190	6.851228	79.91498
191	6.851211	79.91496
192	6.851533	79.91456
193	6.851647	79.91445
194	6.851647	79.91445
195	6.851649	79.91447
196	6.851653	79.91451
197	6.851663	79.91454
198	6.85167	79.91455
199	6.851677	79.91457
200	6.851686	79.91458
201	6.851717	79.91461
202	6.851752	79.91464
203	6.85179	79.91467
204	6.851829	79.91469
205	6.851872	79.91471
206	6.851901	79.91472
207	6.851943	79.91475
208	6.852058	79.91479
209	6.852112	79.9148
210	6.852218	79.91483
211	6.852244	79.91484
212	6.852254	79.91485
213	6.852248	79.91486
214	6.852256	79.91487
215	6.852269	79.91489
216	6.852278	79.9149
217	6.852285	79.91492
218	6.852288	79.91495
219	6.852291	79.91501

No	Latitude	Longitude
220	6.85229	79.91507
221	6.852283	79.91513
222	6.852269	79.91522
223	6.852259	79.91525
224	6.85225	79.91528
225	6.852244	79.91533
226	6.852254	79.91536
227	6.852271	79.91538
228	6.852409	79.91546
229	6.852432	79.91548
230	6.852455	79.91549
231	6.852516	79.91552
232	6.852538	79.91552
233	6.852553	79.91553
234	6.852567	79.91555
235	6.852573	79.91556
236	6.852574	79.91558
237	6.852553	79.91562
238	6.85252	79.91568
239	6.852482	79.91574
240	6.852449	79.91581
241	6.852422	79.91587
242	6.852398	79.91594
243	6.8523	79.91628
244	6.852281	79.91634
245	6.852263	79.9164
246	6.852246	79.91646
247	6.852239	79.91653
248	6.852237	79.9166
249	6.852247	79.91666
250	6.852245	79.91673
251	6.852249	79.91677
252	6.852262	79.91678
253	6.852328	79.91679
254	6.852339	79.91678
255	6.852334	79.91677
256	6.852314	79.91676
257	6.85229	79.91676
258	6.852267	79.91675
259	6.85226	79.91672
260	6.852268	79.91662
261	6.852264	79.91654
262	6.852269	79.91647
263	6.852286	79.91641
264	6.852294	79.91638
265	6.852313	79.91631
266	6.852401	79.91602
267	6.852424	79.91595
268	6.852447	79.91587
269	6.852477	79.9158
270	6.852512	79.91573
271	6.852564	79.91565
272	6.852578	79.91563
273	6.852617	79.91558
274	6.852619	79.91557
275	6.852617	79.91556
276	6.852611	79.91555
277	6.852604	79.91554
278	6.852597	79.91554
279	6.85259	79.91553
280	6.852531	79.9155
281	6.852473	79.91548
282	6.852442	79.91546
283	6.852421	79.91544
284	6.852296	79.91537
285	6.852282	79.91536
286	6.852271	79.91534
287	6.85227	79.91532
288	6.852269	79.9153
289	6.85228	79.91526
290	6.852303	79.9152
291	6.852316	79.91514
292	6.852322	79.91507
293	6.852319	79.91501
294	6.852315	79.91493
295	6.852311	79.9149
296	6.852306	79.91487
297	6.852303	79.91486
298	6.852289	79.91483
299	6.852266	79.91481
300	6.852222	79.91479
301	6.852136	79.91478
302	6.852021	79.91475
303	6.851951	79.91472
304	6.851886	79.91469
305	6.851826	79.91464
306	6.851777	79.91461
307	6.851731	79.91457
308	6.851703	79.91452
309	6.851674	79.91445
310	6.851674	79.91442
311	6.852263	79.91387
312	6.853085	79.91317
313	6.853502	79.91259
314	6.853989	79.91165
315	6.854377	79.91088
316	6.854878	79.90982
317	6.855085	79.90938
318	6.855174	79.90935
319	6.85531	79.90937
320	6.855466	79.90943
321	6.855652	79.9095
322	6.855803	79.90955
323	6.855956	79.9096
324	6.856168	79.9096
325	6.856416	79.90958
326	6.856607	79.90963
327	6.856855	79.90972
328	6.857089	79.90935
329	6.857169	79.90937
330	6.857187	79.90946
331	6.857206	79.90959
332	6.857185	79.90967
333	6.857138	79.90974
334	6.857125	79.90976
335	6.857144	79.90992
336	6.857165	79.91006
337	6.856973	79.91013
338	6.856951	79.91033
339	6.856913	79.9104
340	6.856838	79.91041
341	6.856825	79.91055
342	6.856766	79.91056
343	6.856759	79.91071
344	6.856681	79.91084
345	6.856687	79.91086
346	6.856693	79.91088
347	6.856741	79.91091
348	6.856921	79.91099
349	6.856913	79.91102
350	6.856907	79.91105
351	6.856975	79.91108
352	6.857003	79.91104
353	6.85705	79.91106
354	6.85716	79.91106

No	Latitude	Longitude
355	6.857221	79.9111
356	6.857377	79.91123
357	6.857556	79.91134
358	6.857614	79.91139
359	6.857675	79.91139
360	6.857714	79.91139
361	6.85777	79.91142
362	6.857816	79.91145
363	6.857769	79.91154
364	6.857711	79.91166
365	6.857657	79.91179
366	6.857733	79.91183
367	6.857732	79.91184
368	6.857962	79.91192
369	6.857985	79.91183
370	6.858028	79.91157
371	6.858058	79.91153
372	6.858304	79.91152
373	6.858442	79.91151
374	6.858495	79.91151
375	6.85851	79.91152
376	6.858541	79.91153
377	6.858545	79.91153
378	6.85864	79.91163
379	6.858753	79.91176
380	6.858826	79.91181
381	6.858847	79.91182
382	6.858873	79.9118
383	6.858894	79.91176
384	6.858905	79.91167
385	6.858906	79.91167
386	6.858911	79.91163
387	6.858937	79.9115
388	6.859058	79.91151
389	6.859059	79.91153
390	6.859107	79.91154
391	6.859129	79.91155
392	6.859134	79.91152
393	6.859162	79.91152
394	6.859239	79.91154
395	6.85928	79.91155
396	6.85927	79.91167
397	6.859351	79.91169
398	6.85942	79.91161
399	6.859447	79.91155
400	6.859587	79.91158
401	6.859634	79.91162
402	6.859752	79.91169
403	6.859751	79.91175
404	6.859844	79.91178
405	6.859988	79.91181
406	6.860035	79.91186
407	6.860095	79.91193
408	6.860119	79.91195
409	6.860091	79.91205
410	6.860181	79.91208
411	6.860275	79.91204
412	6.860455	79.91213
413	6.860701	79.91221
414	6.860815	79.91222
415	6.860969	79.9123
416	6.861233	79.91236
417	6.861572	79.91249
418	6.861659	79.91255
419	6.861734	79.91259
420	6.861689	79.91265
421	6.861604	79.91273
422	6.861587	79.91275
423	6.861507	79.9128
424	6.861356	79.91291
425	6.86132	79.91293
426	6.86129	79.91294
427	6.861123	79.91303
428	6.861017	79.91308
429	6.860932	79.9131
430	6.86013	79.91262
431	6.860025	79.91259
432	6.859925	79.91257
433	6.859747	79.91253
434	6.85937	79.91247
435	6.859311	79.91245
436	6.859254	79.91244
437	6.859199	79.91241
438	6.859147	79.9124
439	6.859093	79.91238
440	6.859039	79.91238
441	6.858985	79.91238
442	6.858901	79.91237
443	6.858833	79.91236
444	6.858825	79.91239
445	6.858776	79.91241
446	6.858776	79.91245
447	6.858759	79.9125
448	6.858746	79.91257
449	6.858723	79.91265
450	6.858702	79.91271
451	6.858737	79.91272
452	6.858766	79.91273
453	6.858812	79.91275
454	6.858852	79.91278
455	6.858864	79.91279
456	6.858862	79.91282
457	6.858852	79.91287
458	6.858907	79.9129
459	6.858951	79.91291
460	6.859066	79.91293
461	6.859133	79.91294
462	6.859171	79.91289
463	6.859189	79.91288
464	6.859218	79.91288
465	6.859248	79.9129
466	6.859274	79.91292
467	6.859346	79.91295
468	6.859403	79.91297
469	6.859491	79.91299
470	6.85953	79.91302
471	6.859608	79.91304
472	6.85967	79.91304
473	6.859765	79.91306
474	6.85982	79.91304
475	6.859838	79.91306
476	6.859999	79.91303
477	6.860014	79.91303
478	6.860041	79.91302
479	6.86011	79.91304
480	6.860469	79.91305
481	6.860593	79.91305
482	6.860755	79.91305
483	6.860816	79.91304
484	6.860869	79.91303
485	6.860882	79.91298
486	6.860893	79.91287
487	6.860879	79.91278
488	6.860863	79.91274
489	6.860836	79.9127

No	Latitude	Longitude
490	6.860785	79.91267
491	6.860697	79.91268
492	6.86058	79.91271

No	Latitude	Longitude
493	6.860457	79.9127
494	6.860374	79.91269
495	6.860243	79.91267

No	Latitude	Longitude
496	6.86013	79.91262

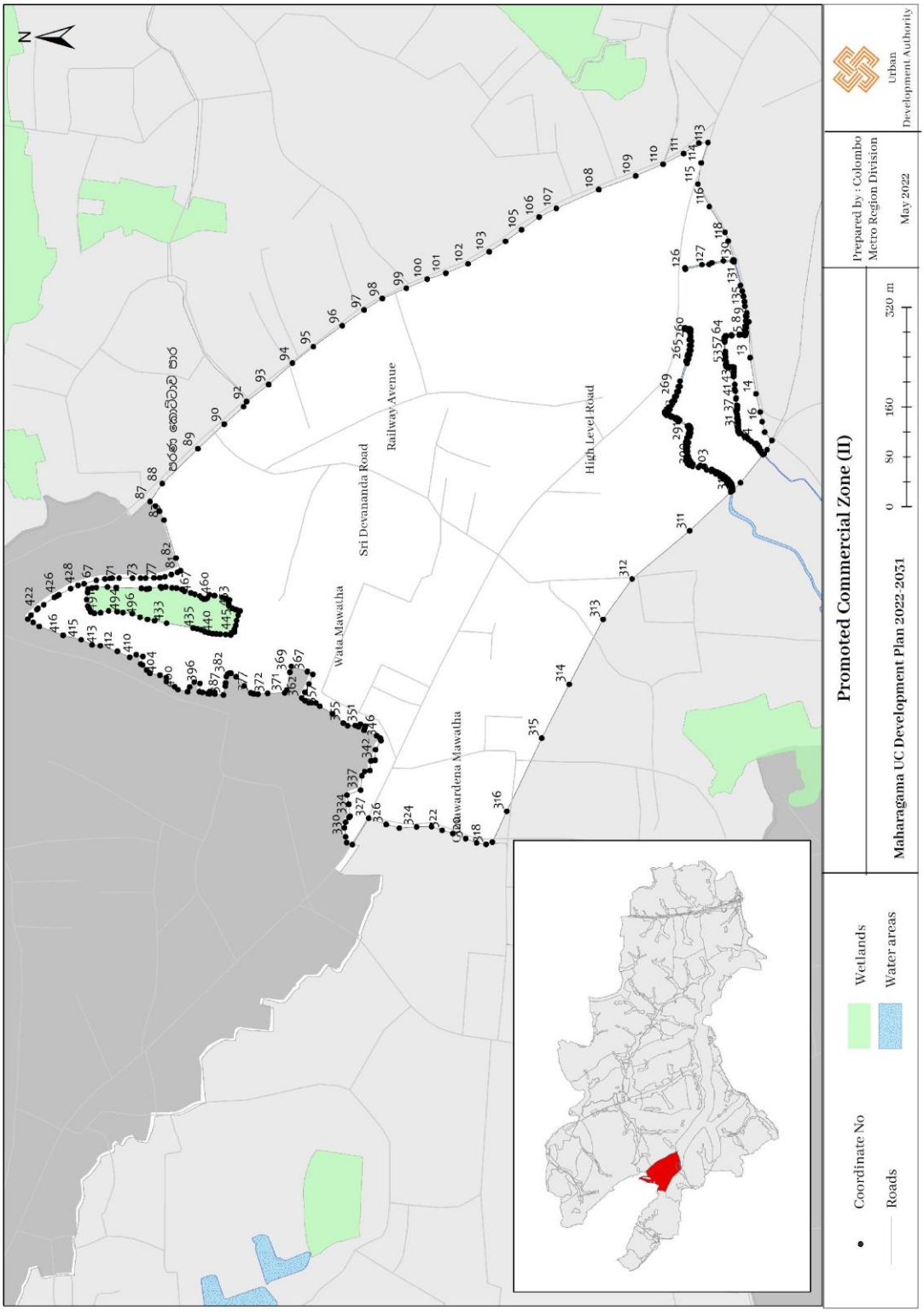

Section G

High Density Commercail Zone I (Delkanda)

High Density Commercail Zone I (Delkanda)		
North	:	Sri Jayawardenapura Kotte Municipal Council boundary limits
East	:	Starting from the boundary located at a distance of 100 m. to the east of Old Kesbewa Road travel along the western boundary of water sources towards south, thence along the 1st Lane towards south until it meets the by-Lane at a distance of 120 m.
South	:	From the starting point of the above mentioned by-Lane along the northern boundary of water source until it meets the Old Kesbewa Road, thence along the nothern boundary of the water source found there up to the boundary located at a distance of 100 m. towards west.
West	:	The boundary located at a distance of 100 m. towards west from Kesbawa Road.

No	Latitude	Longitude
1	6.852454	79.9197
2	6.852426	79.92013
3	6.852567	79.92062
4	6.852567	79.92104
5	6.852473	79.92138
6	6.852218	79.92179
7	6.851774	79.9223
8	6.851387	79.92276
9	6.851057	79.92311
10	6.850481	79.92378
11	6.850019	79.92429
12	6.84949	79.92495
13	6.849114	79.92549
14	6.848718	79.92607
15	6.848458	79.92656
16	6.848367	79.92671
17	6.848147	79.92707
18	6.847845	79.92744
19	6.84759	79.92779
20	6.847302	79.92804
21	6.847266	79.92808
22	6.847066	79.92826
23	6.846825	79.92846

No	Latitude	Longitude
24	6.846566	79.92875
25	6.846306	79.92915
26	6.845976	79.92962
27	6.845707	79.92996
28	6.84549	79.93028
29	6.845334	79.93061
30	6.845273	79.93098
31	6.845277	79.93121
32	6.845381	79.93158
33	6.845461	79.93195
34	6.845461	79.93218
35	6.8454	79.93251
36	6.845273	79.93284
37	6.845155	79.93309
38	6.845079	79.93339
39	6.845041	79.93373
40	6.845051	79.93413
41	6.845159	79.9344
42	6.845376	79.93482
43	6.845645	79.93514
44	6.84582	79.93534
45	6.84607	79.93565
46	6.846268	79.93595

No	Latitude	Longitude
47	6.846357	79.93619
48	6.846392	79.93638
49	6.846395	79.93657
50	6.84633	79.93679
51	6.846209	79.93706
52	6.846085	79.9373
53	6.846017	79.93743
54	6.845955	79.93761
55	6.845905	79.93782
56	6.845885	79.93807
57	6.845932	79.93833
58	6.845967	79.93867
59	6.846032	79.93909
60	6.846085	79.93944
61	6.846135	79.93988
62	6.84623	79.94061
63	6.846292	79.94111
64	6.846374	79.94162
65	6.846463	79.94202
66	6.846599	79.94237
67	6.846767	79.94266
68	6.846952	79.94296
69	6.847035	79.94316

No	Latitude	Longitude
70	6.847082	79.94346
71	6.847079	79.9437
72	6.847068	79.94392
73	6.847068	79.94416
74	6.847112	79.94443
75	6.847218	79.94466
76	6.847392	79.94484
77	6.847557	79.94504
78	6.847728	79.94527
79	6.847793	79.9454
80	6.847888	79.94567
81	6.847926	79.94598
82	6.847941	79.94622
83	6.847914	79.94663
84	6.847934	79.94703
85	6.847935	79.94705
86	6.847938	79.9471
87	6.847927	79.94769
88	6.847885	79.94805
89	6.847614	79.94869
90	6.847342	79.94903
91	6.847189	79.94943
92	6.84713	79.94975
93	6.847118	79.95025
94	6.847207	79.95063
95	6.847425	79.95096
96	6.847637	79.95129
97	6.847799	79.95162
98	6.847803	79.95163
99	6.84782	79.95204
100	6.847832	79.95253
101	6.847838	79.95284
102	6.847791	79.95315
103	6.847649	79.95345
104	6.847472	79.95365
105	6.84723	79.95383
106	6.846794	79.95396
107	6.846505	79.95407
108	6.846222	79.95425
109	6.846039	79.95451
110	6.845932	79.95474
111	6.845915	79.95509
112	6.845939	79.95519
113	6.845986	79.9554
114	6.846092	79.95568
115	6.84618	79.956
116	6.846163	79.95631
117	6.846086	79.95661
118	6.845927	79.95695
119	6.845649	79.95719
120	6.845478	79.95736
121	6.84536	79.95762
122	6.845313	79.95788
123	6.845337	79.95816
124	6.845443	79.95846
125	6.845637	79.9587
126	6.84582	79.95889
127	6.845927	79.95906
128	6.84595	79.95933
129	6.845862	79.95974
130	6.845803	79.96009
131	6.84572	79.96061
132	6.845655	79.96092
133	6.845555	79.96127
134	6.845348	79.96157
135	6.845053	79.96188
136	6.844782	79.96228
137	6.844688	79.96247
138	6.844511	79.96276
139	6.844168	79.96297
140	6.843885	79.96309
141	6.843573	79.9632
142	6.843331	79.96331
143	6.843124	79.96345
144	6.842977	79.96369
145	6.842788	79.96428
146	6.842859	79.96463
147	6.842981	79.96481
148	6.843095	79.96498
149	6.843425	79.96525
150	6.843632	79.96549
151	6.843644	79.96552
152	6.843649	79.96552
153	6.843849	79.96573
154	6.844074	79.96597
155	6.844275	79.9662
156	6.844453	79.96642
157	6.844582	79.96659
158	6.844654	79.96674
159	6.844734	79.96694
160	6.844764	79.96703
161	6.844445	79.96715
162	6.844076	79.96729
163	6.843825	79.96737
164	6.84375	79.9674
165	6.84375	79.96766
166	6.843607	79.96771
167	6.84336	79.96787
168	6.843176	79.96805
169	6.842845	79.96825
170	6.842442	79.96847
171	6.842229	79.96859
172	6.841896	79.96874
173	6.841463	79.96889
174	6.841333	79.96911
175	6.84096	79.96937
176	6.840909	79.96937
177	6.840666	79.9694
178	6.840376	79.96947
179	6.84025	79.96949
180	6.840136	79.96948
181	6.8401	79.96948
182	6.84	79.96947
183	6.839826	79.96945
184	6.83973	79.96945
185	6.839713	79.96948
186	6.839698	79.9696
187	6.839687	79.9697
188	6.839678	79.96983
189	6.839621	79.96997
190	6.839505	79.97017
191	6.839378	79.9702
192	6.838562	79.97013
193	6.838499	79.97007
194	6.838564	79.96978
195	6.838673	79.9693
196	6.838451	79.9692
197	6.838319	79.96913
198	6.838264	79.96909

No	Latitude	Longitude
199	6.838212	79.96907
200	6.838186	79.96905
201	6.838186	79.969
202	6.838271	79.96878
203	6.838301	79.96872
204	6.838336	79.96865
205	6.838362	79.9686
206	6.838389	79.96852
207	6.838429	79.9684
208	6.838464	79.96832
209	6.838522	79.96823
210	6.838587	79.96814
211	6.838751	79.96793
212	6.838753	79.96793
213	6.838809	79.96785
214	6.83888	79.96777
215	6.838916	79.96772
216	6.83892	79.96769
217	6.839006	79.96764
218	6.839073	79.96762
219	6.839141	79.96759
220	6.839208	79.96755
221	6.839208	79.96755
222	6.839281	79.96752
223	6.839324	79.96751
224	6.839347	79.9675
225	6.839357	79.96748
226	6.839347	79.96747
227	6.839306	79.96745
228	6.839265	79.9674
229	6.83925	79.96734
230	6.83925	79.96733
231	6.839257	79.96718
232	6.839184	79.96704
233	6.839275	79.96698
234	6.83922	79.96692
235	6.839128	79.96682
236	6.839051	79.96675
237	6.839024	79.96676
238	6.838871	79.9669
239	6.838742	79.96701
240	6.838694	79.96704
241	6.838681	79.96707
242	6.838673	79.96715
243	6.838662	79.96723
244	6.838654	79.9674
245	6.838642	79.96745
246	6.8386	79.96752
247	6.838504	79.96762
248	6.838446	79.96767
249	6.838365	79.96774
250	6.83833	79.96777
251	6.838299	79.96781
252	6.838233	79.96785
253	6.838126	79.96788
254	6.837847	79.96793
255	6.837758	79.96794
256	6.837717	79.96796
257	6.837602	79.96799
258	6.837522	79.96801
259	6.837351	79.96801
260	6.83727	79.96801
261	6.83713	79.968
262	6.837106	79.96799
263	6.83707	79.96797
264	6.837034	79.96795
265	6.837005	79.96795
266	6.836926	79.96796
267	6.836866	79.96797
268	6.836826	79.96798
269	6.836804	79.96802
270	6.836799	79.96805
271	6.836791	79.96808
272	6.836774	79.96813
273	6.836761	79.96818
274	6.836748	79.96823
275	6.83673	79.9683
276	6.836715	79.96835
277	6.836698	79.96839
278	6.836688	79.96842
279	6.836681	79.96845
280	6.836669	79.96849
281	6.83666	79.96851
282	6.836632	79.96853
283	6.836566	79.96856
284	6.836456	79.96857
285	6.836423	79.96885
286	6.836415	79.96894
287	6.836381	79.969
288	6.83638	79.96904
289	6.836352	79.96909
290	6.836328	79.96913
291	6.836299	79.96917
292	6.836269	79.96921
293	6.836232	79.96925
294	6.836093	79.96934
295	6.835845	79.96943
296	6.83562	79.96948
297	6.835557	79.96948
298	6.835493	79.96952
299	6.835389	79.96956
300	6.835271	79.96958
301	6.835025	79.96962
302	6.834846	79.96962
303	6.83452	79.96959
304	6.834135	79.96945
305	6.834023	79.96941
306	6.833944	79.96936
307	6.83387	79.9693
308	6.833776	79.96926
309	6.833637	79.96921
310	6.833268	79.96914
311	6.833229	79.96911
312	6.833191	79.96908
313	6.833157	79.96905
314	6.833127	79.96901
315	6.833092	79.96897
316	6.833072	79.96893
317	6.83293	79.96874
318	6.83274	79.9685
319	6.832678	79.96842
320	6.832619	79.96832
321	6.832582	79.96824
322	6.832558	79.96823
323	6.832531	79.96821
324	6.832515	79.96817
325	6.832499	79.96812
326	6.832495	79.9681
327	6.83249	79.96804

No	Latitude	Longitude
328	6.832474	79.96797
329	6.832462	79.96788
330	6.832458	79.96779
331	6.832473	79.96763
332	6.832487	79.96752
333	6.832501	79.96739
334	6.832501	79.96735
335	6.832501	79.9673
336	6.832504	79.96726
337	6.832535	79.9672
338	6.83254	79.96717
339	6.832544	79.96708
340	6.832561	79.96694
341	6.832569	79.96686
342	6.832572	79.96681
343	6.832541	79.96676
344	6.832495	79.96674
345	6.832415	79.96673
346	6.832328	79.96673
347	6.832214	79.96674
348	6.832181	79.96675
349	6.832169	79.96678
350	6.832071	79.96678
351	6.832055	79.9667
352	6.831777	79.9667
353	6.831774	79.9667
354	6.831774	79.96669
355	6.831763	79.96669
356	6.831551	79.9667
357	6.831482	79.96646
358	6.831631	79.96641
359	6.831576	79.96627
360	6.831486	79.96622
361	6.831439	79.96602
362	6.831239	79.96592
363	6.831237	79.9658
364	6.831267	79.96573
365	6.831286	79.96559
366	6.831234	79.96538
367	6.831222	79.96533
368	6.831224	79.96517
369	6.83121	79.96511
370	6.831147	79.96504

No	Latitude	Longitude
371	6.831129	79.96476
372	6.831109	79.9647
373	6.831599	79.96462
374	6.832028	79.96463
375	6.832512	79.96468
376	6.832683	79.9647
377	6.832704	79.96471
378	6.832751	79.96471
379	6.832818	79.96472
380	6.832841	79.96473
381	6.832848	79.96473
382	6.832905	79.96473
383	6.832908	79.96473
384	6.832927	79.96474
385	6.832945	79.96474
386	6.832999	79.96475
387	6.833106	79.96478
388	6.833134	79.96478
389	6.83332	79.96483
390	6.83333	79.96484
391	6.833628	79.96491
392	6.833822	79.96497
393	6.834189	79.96508
394	6.834283	79.9651
395	6.834408	79.96514
396	6.834438	79.96515
397	6.834627	79.9652
398	6.834636	79.96521
399	6.834692	79.96522
400	6.834727	79.96523
401	6.83478	79.96523
402	6.834808	79.96524
403	6.834969	79.96526
404	6.835108	79.96528
405	6.835108	79.96528
406	6.835127	79.96528
407	6.835129	79.96528
408	6.835146	79.96528
409	6.835152	79.96528
410	6.83517	79.96529
411	6.835173	79.96529
412	6.835191	79.96529
413	6.835191	79.96529

No	Latitude	Longitude
414	6.835192	79.96529
415	6.835201	79.96529
416	6.83542	79.96528
417	6.835453	79.96528
418	6.835458	79.96528
419	6.835479	79.96528
420	6.835617	79.96527
421	6.835808	79.96524
422	6.835812	79.96524
423	6.835821	79.96524
424	6.835866	79.96523
425	6.835911	79.96522
426	6.836554	79.96513
427	6.836554	79.96512
428	6.8365	79.96494
429	6.836901	79.96476
430	6.83691	79.96476
431	6.836994	79.96468
432	6.8371	79.96457
433	6.837311	79.96432
434	6.837461	79.96419
435	6.837747	79.964
436	6.837752	79.964
437	6.837804	79.96397
438	6.83793	79.96387
439	6.837993	79.96381
440	6.838011	79.9638
441	6.83817	79.96365
442	6.83835	79.96364
443	6.83837	79.96363
444	6.838427	79.96364
445	6.838464	79.96366
446	6.838482	79.96366
447	6.838558	79.96367
448	6.83857	79.96368
449	6.838758	79.96382
450	6.838811	79.96374
451	6.838837	79.96359
452	6.838843	79.96356
453	6.838843	79.96356
454	6.838853	79.96346
455	6.838846	79.96337
456	6.838774	79.96323

No	Latitude	Longitude
457	6.838632	79.96312
458	6.838604	79.96309
459	6.838704	79.96309
460	6.838877	79.96309
461	6.839032	79.96309
462	6.839184	79.9631
463	6.839392	79.96306
464	6.839533	79.96303
465	6.839647	79.96306
466	6.83972	79.96306
467	6.839729	79.96307
468	6.83977	79.96309
469	6.839875	79.96314
470	6.839945	79.96316
471	6.839988	79.96318
472	6.84002	79.96318
473	6.840222	79.96325
474	6.840293	79.96325
475	6.840328	79.96328
476	6.840359	79.96331
477	6.840414	79.96336
478	6.840467	79.9634
479	6.84053	79.96341
480	6.840576	79.9634
481	6.840615	79.96339
482	6.840638	79.96337
483	6.840652	79.96332
484	6.840649	79.96328
485	6.840632	79.96323
486	6.840565	79.96318
487	6.840515	79.96315
488	6.840481	79.9631
489	6.840441	79.96302
490	6.840422	79.96297
491	6.840423	79.96288
492	6.840432	79.96277
493	6.840465	79.96264
494	6.840485	79.96257
495	6.840503	79.96254
496	6.840522	79.96253
497	6.840544	79.96251
498	6.840579	79.96247
499	6.84061	79.96243
500	6.840631	79.96239
501	6.84065	79.96235
502	6.840664	79.96231
503	6.84067	79.9623
504	6.840675	79.96228
505	6.8407	79.96223
506	6.840729	79.96221
507	6.840759	79.96218
508	6.840787	79.96215
509	6.840821	79.96212
510	6.840865	79.96209
511	6.840904	79.96206
512	6.840945	79.96204
513	6.840982	79.962
514	6.841016	79.96195
515	6.841044	79.96191
516	6.841074	79.96187
517	6.841112	79.96183
518	6.841144	79.9618
519	6.841202	79.96177
520	6.841248	79.96176
521	6.841292	79.96177
522	6.841355	79.96181
523	6.841376	79.96185
524	6.841406	79.96188
525	6.841434	79.9619
526	6.841462	79.96192
527	6.841494	79.96192
528	6.841546	79.96192
529	6.841588	79.96191
530	6.841609	79.96189
531	6.841616	79.96188
532	6.841624	79.96183
533	6.841628	79.96179
534	6.841629	79.96176
535	6.841593	79.96168
536	6.841553	79.96162
537	6.841508	79.96157
538	6.841472	79.96153
539	6.841442	79.96145
540	6.841434	79.96109
541	6.841453	79.96099
542	6.84148	79.96091
543	6.841514	79.96084
544	6.841595	79.9607
545	6.841666	79.96061
546	6.841776	79.96049
547	6.841816	79.96045
548	6.841844	79.96043
549	6.841853	79.96041
550	6.841832	79.96036
551	6.841854	79.96033
552	6.841817	79.96029
553	6.841694	79.96013
554	6.841694	79.96013
555	6.841577	79.95996
556	6.841577	79.95996
557	6.841393	79.95971
558	6.841316	79.95978
559	6.841298	79.9598
560	6.841274	79.95982
561	6.84125	79.95981
562	6.841225	79.95979
563	6.841179	79.95972
564	6.841169	79.9597
565	6.841126	79.95966
566	6.84109	79.95964
567	6.840998	79.95959
568	6.841011	79.95956
569	6.841074	79.9594
570	6.841078	79.95939
571	6.841088	79.95933
572	6.841101	79.95924
573	6.841112	79.95914
574	6.841106	79.9591
575	6.841109	79.95902
576	6.841101	79.95893
577	6.841093	79.95882
578	6.841106	79.95872
579	6.84111	79.95867
580	6.841128	79.95849
581	6.841152	79.95848
582	6.841217	79.95843
583	6.84122	79.95825
584	6.841233	79.95814
585	6.841259	79.95797

No	Latitude	Longitude
586	6.841288	79.95788
587	6.841321	79.95775
588	6.84135	79.95775
589	6.841397	79.95762
590	6.841459	79.9576
591	6.841495	79.9576
592	6.841596	79.95759
593	6.841604	79.95758
594	6.84169	79.95759
595	6.841716	79.95758
596	6.841754	79.95751
597	6.841783	79.95748
598	6.842072	79.95758
599	6.842324	79.95723
600	6.842256	79.95719
601	6.842291	79.95707
602	6.842306	79.95702
603	6.842412	79.95707
604	6.842414	79.95707
605	6.842418	79.95707
606	6.842456	79.95709
607	6.842583	79.95698
608	6.842581	79.95699
609	6.842733	79.9569
610	6.842868	79.95681
611	6.843018	79.95665
612	6.843159	79.95651
613	6.843399	79.95633
614	6.843479	79.95626
615	6.843552	79.95623
616	6.84359	79.95619
617	6.843624	79.95605
618	6.843672	79.95588
619	6.843911	79.95565
620	6.843728	79.95558
621	6.843624	79.95557
622	6.843608	79.9555
623	6.843631	79.95528
624	6.84363	79.95519
625	6.843649	79.95508
626	6.843651	79.95501
627	6.843635	79.95488
628	6.843626	79.95478

No	Latitude	Longitude
629	6.843598	79.95468
630	6.843588	79.95451
631	6.84357	79.9544
632	6.843561	79.95435
633	6.843537	79.95425
634	6.843499	79.95412
635	6.843455	79.95399
636	6.843512	79.95391
637	6.843414	79.95378
638	6.843474	79.9537
639	6.843614	79.95355
640	6.843885	79.9533
641	6.843968	79.95322
642	6.844054	79.95325
643	6.844165	79.95338
644	6.844199	79.95338
645	6.844219	79.95335
646	6.844266	79.95333
647	6.844314	79.95337
648	6.844377	79.95339
649	6.84442	79.95336
650	6.844483	79.95327
651	6.844759	79.95341
652	6.844857	79.95344
653	6.844899	79.95342
654	6.844968	79.95335
655	6.844992	79.95331
656	6.844956	79.95315
657	6.844994	79.95301
658	6.845069	79.95288
659	6.845232	79.95277
660	6.845251	79.95271
661	6.845405	79.95278
662	6.845467	79.9528
663	6.845744	79.95205
664	6.8459	79.95134
665	6.845918	79.95122
666	6.845923	79.95117
667	6.845875	79.95114
668	6.845804	79.9511
669	6.845789	79.9511
670	6.845707	79.95106
671	6.84556	79.95096

No	Latitude	Longitude
672	6.84546	79.95089
673	6.845344	79.95084
674	6.845117	79.95076
675	6.844798	79.95068
676	6.844757	79.95066
677	6.844657	79.95064
678	6.844401	79.95061
679	6.844349	79.95058
680	6.844217	79.95048
681	6.844205	79.95047
682	6.844257	79.95018
683	6.844344	79.94944
684	6.84451	79.94837
685	6.84455	79.94814
686	6.844519	79.948
687	6.844533	79.948
688	6.844542	79.94798
689	6.844542	79.94796
690	6.844535	79.94793
691	6.844554	79.94791
692	6.844581	79.9479
693	6.844609	79.94789
694	6.844638	79.94788
695	6.844654	79.94786
696	6.844657	79.94785
697	6.844633	79.94784
698	6.844585	79.94784
699	6.844533	79.94784
700	6.844498	79.94783
701	6.844475	79.9478
702	6.844466	79.94779
703	6.844457	79.94774
704	6.844459	79.94773
705	6.844461	79.94772
706	6.844461	79.9477
707	6.844453	79.94769
708	6.84445	79.94769
709	6.844411	79.94752
710	6.844364	79.94729
711	6.844213	79.94673
712	6.844144	79.94647
713	6.844346	79.94637
714	6.844247	79.94597

No	Latitude	Longitude
715	6.844037	79.94605
716	6.843988	79.94586
717	6.843869	79.94547
718	6.843691	79.94472
719	6.843606	79.9444
720	6.843477	79.94386
721	6.843364	79.94336
722	6.843254	79.94261
723	6.84317	79.94197
724	6.84311	79.9414
725	6.843133	79.94077
726	6.843169	79.94059
727	6.843382	79.94056
728	6.843369	79.94044
729	6.843352	79.94031
730	6.843336	79.94009
731	6.843326	79.93997
732	6.843359	79.93996
733	6.84344	79.93996
734	6.843414	79.93991
735	6.843353	79.93981
736	6.843329	79.93978
737	6.843397	79.93943
738	6.843483	79.93905
739	6.84357	79.93866
740	6.843707	79.93778
741	6.84371	79.93729
742	6.843646	79.93674
743	6.843551	79.93637
744	6.843417	79.93601
745	6.843258	79.93563
746	6.843109	79.93525
747	6.842969	79.93477
748	6.842862	79.93439
749	6.842817	79.93408
750	6.842807	79.9334
751	6.842829	79.93308
752	6.842859	79.93267
753	6.842942	79.93177
754	6.842963	79.93142
755	6.842967	79.93129
756	6.842975	79.93111
757	6.842996	79.93093
758	6.843029	79.93073
759	6.843057	79.93054
760	6.843088	79.93036
761	6.843142	79.93015
762	6.843194	79.92997
763	6.843317	79.92965
764	6.843416	79.92941
765	6.843499	79.92924
766	6.843606	79.92903
767	6.843714	79.92882
768	6.843872	79.92854
769	6.844104	79.92814
770	6.844282	79.92784
771	6.844476	79.92753
772	6.844713	79.92716
773	6.844799	79.92702
774	6.844427	79.92693
775	6.844141	79.92679
776	6.843803	79.92678
777	6.843452	79.92682
778	6.843231	79.92702
779	6.842785	79.92738
780	6.842307	79.92776
781	6.842003	79.92799
782	6.841979	79.92801
783	6.841865	79.9281
784	6.841749	79.92782
785	6.841577	79.92793
786	6.841349	79.9281
787	6.84129	79.92814
788	6.841313	79.92817
789	6.841432	79.92834
790	6.841253	79.92846
791	6.841306	79.92853
792	6.841101	79.92869
793	6.840892	79.92887
794	6.840707	79.92904
795	6.840558	79.92919
796	6.84052	79.92916
797	6.840464	79.92912
798	6.840418	79.92908
799	6.840371	79.92909
800	6.840325	79.92914
801	6.840297	79.92918
802	6.840282	79.92923
803	6.840259	79.92926
804	6.840234	79.92929
805	6.840149	79.92932
806	6.840093	79.92934
807	6.840047	79.92937
808	6.84	79.9294
809	6.839975	79.92943
810	6.839949	79.92948
811	6.839929	79.9295
812	6.83995	79.92952
813	6.839927	79.92957
814	6.839952	79.9296
815	6.83991	79.92966
816	6.839938	79.92968
817	6.839913	79.92973
818	6.839882	79.92978
819	6.839853	79.92984
820	6.839887	79.92985
821	6.839751	79.92999
822	6.839311	79.93045
823	6.838936	79.93084
824	6.838663	79.93113
825	6.838326	79.93141
826	6.838065	79.93156
827	6.837574	79.93176
828	6.83742	79.93184
829	6.837083	79.93231
830	6.836508	79.93316
831	6.836319	79.93345
832	6.836316	79.93345
833	6.836285	79.93346
834	6.836254	79.93351
835	6.836247	79.93356
836	6.836245	79.93357
837	6.836223	79.93363
838	6.836191	79.93366
839	6.836184	79.93366
840	6.836149	79.93367
841	6.836111	79.93367
842	6.836062	79.93366
843	6.836015	79.93363

No	Latitude	Longitude
844	6.835991	79.93362
845	6.835977	79.9336
846	6.835967	79.93358
847	6.835964	79.93355
848	6.835987	79.9335
849	6.836011	79.93344
850	6.836004	79.93341
851	6.835966	79.93339
852	6.835919	79.93336
853	6.83587	79.93333
854	6.835822	79.9333
855	6.835771	79.93327
856	6.835718	79.93326
857	6.835667	79.93325
858	6.835616	79.93324
859	6.835565	79.93325
860	6.835564	79.93325
861	6.835539	79.93326
862	6.835539	79.93326
863	6.835516	79.93327
864	6.835515	79.93327
865	6.835494	79.93329
866	6.835494	79.93329
867	6.835472	79.93329
868	6.83543	79.93326
869	6.835405	79.9333
870	6.835367	79.93337
871	6.835336	79.93341
872	6.835325	79.93343
873	6.835296	79.93345
874	6.83528	79.93348
875	6.835276	79.9335
876	6.835264	79.93351
877	6.835255	79.93352
878	6.835246	79.93354
879	6.835239	79.93356
880	6.835236	79.93356
881	6.835216	79.93354
882	6.835139	79.9335
883	6.835116	79.93349
884	6.83512	79.93347
885	6.835172	79.93337
886	6.835231	79.93329

No	Latitude	Longitude
887	6.835251	79.93324
888	6.835325	79.93311
889	6.835369	79.93304
890	6.835329	79.933
891	6.835307	79.93299
892	6.835279	79.93301
893	6.835233	79.93299
894	6.83517	79.93295
895	6.835119	79.93291
896	6.835062	79.93285
897	6.834999	79.93279
898	6.834942	79.93272
899	6.834893	79.93266
900	6.834877	79.93263
901	6.834852	79.9326
902	6.83483	79.93261
903	6.834799	79.93261
904	6.834765	79.93258
905	6.834741	79.93254
906	6.834932	79.93223
907	6.835155	79.93194
908	6.835359	79.93168
909	6.835546	79.93138
910	6.835751	79.93105
911	6.836044	79.93068
912	6.836257	79.93046
913	6.836444	79.93032
914	6.836799	79.93012
915	6.836939	79.93006
916	6.837212	79.92994
917	6.837322	79.92988
918	6.837466	79.92976
919	6.837657	79.92956
920	6.837879	79.92932
921	6.838049	79.92914
922	6.838354	79.92883
923	6.838525	79.92866
924	6.838946	79.92824
925	6.839244	79.92793
926	6.839945	79.92731
927	6.840612	79.92679
928	6.840976	79.9265
929	6.841497	79.92612

No	Latitude	Longitude
930	6.8418	79.92589
931	6.842036	79.92566
932	6.842289	79.92544
933	6.842457	79.92533
934	6.842344	79.92507
935	6.842188	79.92457
936	6.84206	79.92421
937	6.841883	79.92378
938	6.841819	79.92358
939	6.84171	79.92318
940	6.841662	79.92299
941	6.841604	79.92282
942	6.841491	79.92271
943	6.84142	79.92233
944	6.841413	79.92221
945	6.841441	79.92187
946	6.841271	79.9217
947	6.841299	79.92142
948	6.841328	79.92117
949	6.841278	79.92101
950	6.841278	79.92057
951	6.841264	79.91996
952	6.841271	79.91947
953	6.841243	79.91895
954	6.841292	79.91847
955	6.841406	79.91833
956	6.841568	79.91817
957	6.841845	79.91802
958	6.842142	79.9178
959	6.842356	79.91769
960	6.842358	79.91738
961	6.842507	79.91733
962	6.842511	79.91733
963	6.842512	79.91733
964	6.842531	79.91735
965	6.842556	79.91736
966	6.842597	79.91738
967	6.842653	79.91737
968	6.84272	79.91736
969	6.842774	79.91734
970	6.842837	79.9173
971	6.842875	79.91727
972	6.842923	79.91723

No	Latitude	Longitude
973	6.842971	79.91719
974	6.842996	79.91715
975	6.843024	79.9171
976	6.843047	79.91706
977	6.843095	79.917
978	6.843148	79.91696
979	6.843201	79.9169
980	6.843272	79.91683
981	6.843324	79.91679
982	6.843369	79.91674
983	6.843421	79.9167
984	6.843484	79.91665
985	6.84356	79.91661
986	6.843574	79.9166
987	6.843359	79.91706
988	6.84332	79.91723
989	6.843314	79.91798
990	6.843324	79.91881
991	6.843337	79.91947
992	6.843299	79.91985
993	6.843252	79.92024
994	6.843258	79.92041
995	6.843375	79.92068
996	6.843523	79.92106
997	6.843546	79.92106
998	6.843635	79.9215
999	6.843966	79.9227
1000	6.844494	79.92384
1001	6.844587	79.92399
1002	6.84459	79.92403
1003	6.84473	79.92439
1004	6.84511	79.92524
1005	6.845116	79.92526
1006	6.845818	79.92536
1007	6.846022	79.92512
1008	6.846287	79.92478
1009	6.846991	79.92398
1010	6.847668	79.92328
1011	6.848053	79.92277
1012	6.848566	79.92195
1013	6.849138	79.92103
1014	6.849595	79.92031
1015	6.850028	79.91953
1016	6.850192	79.91913
1017	6.850447	79.9184
1018	6.85055	79.91771
1019	6.850625	79.91717
1020	6.850688	79.91638
1021	6.85088	79.91558
1022	6.851087	79.91517
1023	6.851189	79.91529
1024	6.851223	79.91544
1025	6.851254	79.91558
1026	6.851312	79.91584
1027	6.851397	79.91636
1028	6.851416	79.91687
1029	6.851443	79.917
1030	6.851444	79.917
1031	6.851444	79.917
1032	6.851453	79.91707
1033	6.851466	79.91717
1034	6.851475	79.91724
1035	6.851477	79.91725
1036	6.851499	79.91733
1037	6.85153	79.91745
1038	6.851552	79.91753
1039	6.851559	79.91755
1040	6.851579	79.91763
1041	6.851583	79.91764
1042	6.851589	79.91767
1043	6.851615	79.91776
1044	6.851622	79.91776
1045	6.851713	79.91804
1046	6.851755	79.91817
1047	6.851982	79.91854
1048	6.852142	79.91886
1049	6.852095	79.91916
1050	6.852001	79.91946
1051	6.852133	79.91945
1052	6.85235	79.9193
1053	6.852643	79.91915
1054	6.852548	79.91938
1055	6.852454	79.9197
1056	6.841842	79.95957
1057	6.841824	79.95953
1058	6.841835	79.95949
1059	6.841839	79.95945
1060	6.841815	79.95941
1061	6.841758	79.95937
1062	6.841718	79.95936
1063	6.84167	79.95935
1064	6.841646	79.95939
1065	6.841625	79.95943
1066	6.841585	79.95946
1067	6.841531	79.95947
1068	6.841483	79.95947
1069	6.8415	79.95953
1070	6.841398	79.95958
1071	6.841388	79.9596
1072	6.841382	79.95962
1073	6.841399	79.95966
1074	6.841599	79.95994
1075	6.84166	79.96003
1076	6.841684	79.96004
1077	6.841702	79.96003
1078	6.84177	79.95994
1079	6.841862	79.95986
1080	6.841927	79.95979
1081	6.841989	79.95974
1082	6.842006	79.95972
1083	6.842009	79.95968
1084	6.842018	79.95962
1085	6.842003	79.95958
1086	6.841985	79.95957
1087	6.84196	79.95958
1088	6.841928	79.95959
1089	6.841874	79.95958
1090	6.841842	79.95957

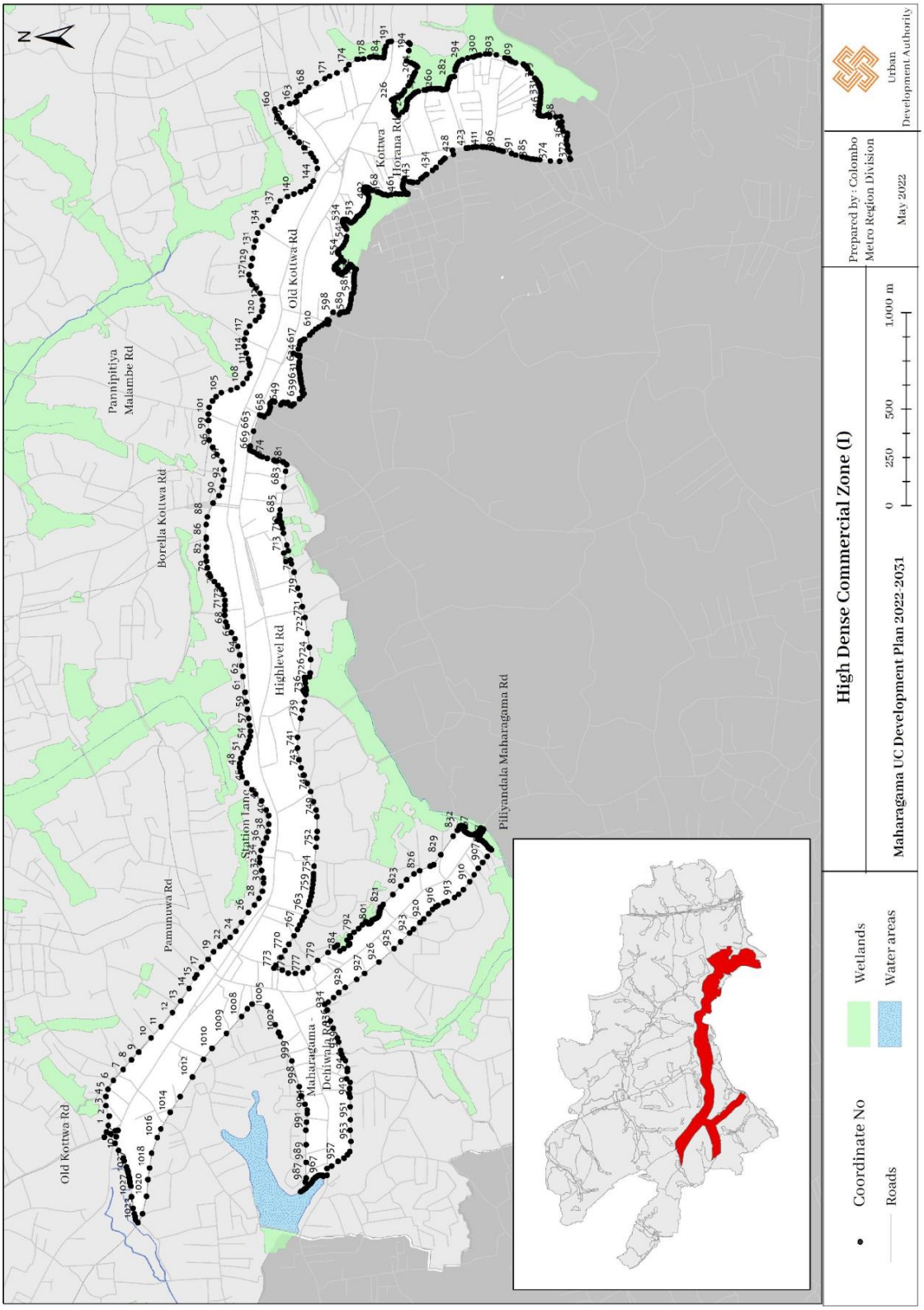
N
Old Kottwa Rd
Pannipitiya Malambe Rd
Borella Kottwa Rd
Pamunuwa Rd
Station Lane
Highlevel Rd
Old Kottwa Rd
Kottwa
Horana Rd
Piliyandala Maharagama Rd
Maharagama
Dehiwala
High Dense Commercial Zone (I)
Maharagama UC Development Plan 2022-2031
0 250 500 1,000 m
Prepared by : Colombo Metro Region Division
May 2022
Urban Development Authority
Coordinate No
Roads
Wetlands
Water areas

High Density Commercial Zone II (High Level Road)

High Density Commercial Zone II (High Level Road)		
North	:	Starting from the intersection of Old Kottawa Road and Railway Mawatha along Railway Mawatha towards Kottawa across Kulasevana Road until it meets the starting point of nothern boundary of Promotional Commercial Zone II (Makumbura).
East	:	From the last mentioned point across Tuesday Pola Junction along the western boundary of paddy field which is located towards south until it meets the High Level Road, thence along the northern and western boundary of the paddy field located towards south of the High Level Road up to Kesbawa Urban Council boundary limits.
South	:	From the last mentioned point along Kottawa – Mount Lavinia Road and along Kesbawa Urban Council boundary until it meets the starting point of Willium Perera Mawatha which is starting from the High Level Road, thence along the boundary line drawn at a distance of 200 m. towards south of High Level Road until it meets the library, thence along the boundary line drawn 100 m. towards bothe sides of the Piliyandala – Maharagama Road to the junction of Mahawatta Lane and Nallawatta Road, thence along the Nallawatta Road across the Daham Mawatha until it meets the Apeksha Hospital Road, thence along 1st Lane and then Sri Vajiragnana Dharmayathana Road up to Dehiwela – Maharagama Road, thence crosses the southern boundary of Boralesgamuwa Lake move along the line drawn parallel to Dehiwela – Maharagama Road towards north at a distance of 100 m. until it meets the Parakum Mawatha, thence travel 60 m. towards north and then along the line drawn towards east until it meets the Vidyakara Mawatha, thence across the Vidyakara Balika Vidyalaya until it meets the boundary located towards south at a distance of 200 m. parallel to High Level Road, thence move parallel towards west until it meets the Isipathanarama Mawatha Old Road.
West	:	Travel along Isipathana Road across High Level Road until it meets Railway Mawatha.

No	Latitude	Longitude
1	6.86215	79.90099
2	6.862146	79.90099
3	6.862204	79.90103
4	6.862368	79.90112
5	6.86247	79.90118
6	6.862444	79.90122
7	6.862412	79.90127
8	6.862405	79.90126
9	6.862379	79.90124
10	6.862351	79.90122

No	Latitude	Longitude
11	6.86232	79.90121
12	6.862261	79.90117
13	6.86217	79.90109
14	6.861987	79.90095
15	6.861853	79.90085
16	6.861554	79.90063
17	6.861268	79.90043
18	6.861045	79.90028
19	6.860819	79.90012
20	6.860742	79.90007

No	Latitude	Longitude
21	6.860396	79.89982
22	6.860393	79.89981
23	6.860407	79.89978
24	6.860405	79.89976
25	6.86038	79.89974
26	6.860378	79.89972
27	6.860341	79.89969
28	6.860326	79.8997
29	6.860309	79.8997
30	6.860289	79.8997

No	Latitude	Longitude
31	6.860234	79.89967
32	6.859887	79.8994
33	6.859855	79.89938
34	6.859603	79.89913
35	6.859411	79.8989
36	6.859305	79.89879
37	6.859155	79.89866
38	6.859131	79.89864
39	6.859022	79.89852
40	6.858947	79.89845
41	6.858909	79.89842
42	6.858882	79.89841
43	6.858851	79.8984
44	6.858824	79.89839
45	6.858811	79.89836
46	6.858797	79.89835
47	6.858778	79.89834
48	6.858745	79.89842
49	6.858764	79.89843
50	6.858887	79.89848
51	6.8589	79.89849
52	6.858938	79.89853
53	6.859138	79.89873
54	6.859323	79.89891
55	6.859492	79.8991
56	6.85963	79.89924
57	6.859825	79.89943
58	6.859894	79.89948
59	6.860221	79.89973
60	6.860444	79.8999
61	6.860781	79.90015
62	6.86094	79.90026
63	6.861088	79.90036
64	6.861154	79.9004
65	6.861183	79.90043
66	6.86146	79.90062
67	6.861576	79.9007
68	6.861653	79.90076
69	6.861739	79.90083
70	6.862051	79.90107
71	6.862174	79.90115
72	6.862216	79.90119
73	6.86223	79.9012
74	6.862325	79.90128
75	6.862385	79.90133
76	6.862364	79.90138
77	6.862304	79.9014
78	6.862258	79.90149
79	6.862172	79.90153
80	6.862081	79.90157
81	6.862005	79.90166
82	6.861926	79.90182
83	6.861898	79.90198
84	6.861925	79.90208
85	6.861661	79.90196
86	6.861508	79.90186
87	6.861544	79.90167
88	6.861576	79.9015
89	6.861565	79.90143
90	6.861484	79.90138
91	6.861215	79.90122
92	6.860974	79.9011
93	6.860896	79.90108
94	6.860836	79.90111
95	6.860739	79.90116
96	6.860664	79.90116
97	6.860665	79.90115
98	6.860662	79.90113
99	6.860656	79.90112
100	6.860643	79.9011
101	6.860625	79.90108
102	6.86047	79.90103
103	6.860386	79.90097
104	6.860495	79.90081
105	6.860523	79.90075
106	6.860542	79.9007
107	6.860565	79.90062
108	6.860577	79.90052
109	6.860577	79.90043
110	6.860567	79.90037
111	6.860551	79.90031
112	6.860532	79.90026
113	6.860502	79.90021
114	6.86044	79.90014
115	6.860411	79.90011
116	6.860389	79.90009
117	6.860267	79.90002
118	6.860264	79.90001
119	6.860268	79.89999
120	6.860293	79.89987
121	6.860292	79.89986
122	6.860285	79.89985
123	6.860277	79.89984
124	6.860266	79.89983
125	6.860249	79.89985
126	6.860234	79.89987
127	6.86005	79.90013
128	6.860035	79.90015
129	6.860011	79.90016
130	6.859991	79.90016
131	6.859968	79.90016
132	6.859942	79.90016
133	6.859694	79.90013
134	6.859664	79.90012
135	6.859653	79.90011
136	6.859637	79.9001
137	6.859622	79.9001
138	6.85949	79.90007
139	6.859478	79.90006
140	6.859474	79.90005
141	6.859493	79.89992
142	6.859497	79.8999
143	6.859494	79.89988
144	6.859489	79.89986
145	6.859474	79.89984
146	6.859448	79.89982
147	6.859296	79.89974
148	6.859236	79.89972
149	6.859193	79.89971
150	6.859164	79.89971
151	6.859135	79.89972
152	6.859103	79.89972
153	6.859068	79.89973
154	6.859047	79.89973
155	6.859036	79.89972
156	6.859029	79.89971
157	6.859012	79.89967
158	6.858996	79.89963
159	6.858984	79.89962

No	Latitude	Longitude
160	6.85897	79.89961
161	6.858955	79.89961
162	6.858947	79.89963
163	6.85892	79.89982
164	6.858913	79.89984
165	6.858893	79.89986
166	6.858869	79.89986
167	6.858614	79.89981
168	6.858597	79.89981
169	6.858586	79.89981
170	6.858574	79.89983
171	6.858539	79.8999
172	6.858535	79.89991
173	6.858512	79.90003
174	6.858515	79.90004
175	6.85852	79.90006
176	6.85844	79.90009
177	6.85836	79.90001
178	6.858289	79.89977
179	6.858114	79.89964
180	6.857803	79.8995
181	6.857576	79.89944
182	6.857675	79.89903
183	6.857781	79.89886
184	6.857798	79.89879
185	6.857874	79.8988
186	6.857889	79.8988
187	6.857904	79.8988
188	6.857941	79.89875
189	6.85795	79.89873
190	6.857991	79.89854
191	6.85799	79.89853
192	6.857985	79.89852
193	6.857978	79.8985
194	6.857959	79.89848
195	6.857947	79.89847
196	6.857929	79.89846
197	6.857824	79.89843
198	6.857804	79.89822
199	6.85789	79.89824
200	6.857937	79.89825
201	6.858097	79.89828
202	6.858248	79.8983

No	Latitude	Longitude
203	6.858321	79.8983
204	6.85843	79.89831
205	6.858467	79.89831
206	6.858654	79.89836
207	6.858694	79.89838
208	6.858713	79.89832
209	6.85852	79.89827
210	6.858444	79.89826
211	6.858272	79.89825
212	6.858218	79.89824
213	6.858198	79.89824
214	6.858007	79.89822
215	6.857966	79.89821
216	6.857904	79.8982
217	6.8578	79.89817
218	6.857792	79.89808
219	6.857817	79.89798
220	6.857847	79.89785
221	6.858036	79.89792
222	6.858051	79.89793
223	6.858059	79.89795
224	6.858062	79.89796
225	6.858054	79.89811
226	6.858149	79.89812
227	6.858164	79.89812
228	6.858162	79.89799
229	6.858166	79.89796
230	6.858172	79.89793
231	6.858229	79.89761
232	6.858233	79.89755
233	6.858231	79.8975
234	6.85822	79.89746
235	6.858207	79.89742
236	6.858173	79.89739
237	6.85814	79.89737
238	6.858239	79.89733
239	6.858451	79.89727
240	6.858682	79.89724
241	6.858856	79.89726
242	6.85941	79.8975
243	6.859598	79.89759
244	6.859766	79.89783
245	6.859867	79.89804

No	Latitude	Longitude
246	6.859995	79.89814
247	6.86028	79.89842
248	6.860759	79.89873
249	6.861062	79.89895
250	6.861143	79.899
251	6.861158	79.89901
252	6.861138	79.8991
253	6.861128	79.89915
254	6.861134	79.89932
255	6.861155	79.89934
256	6.861317	79.89937
257	6.861343	79.89937
258	6.861364	79.89935
259	6.861448	79.89922
260	6.861465	79.89923
261	6.861724	79.89941
262	6.861797	79.89946
263	6.862593	79.90007
264	6.862722	79.90014
265	6.862835	79.90021
266	6.862834	79.90021
267	6.862825	79.90028
268	6.862711	79.90065
269	6.862509	79.90058
270	6.862471	79.90056
271	6.862368	79.90053
272	6.862363	79.90054
273	6.862325	79.90064
274	6.862165	79.90096
275	6.86215	79.90099
276	6.860179	79.89928
277	6.860179	79.89932
278	6.860188	79.89933
279	6.860238	79.89936
280	6.860246	79.89938
281	6.860308	79.89941
282	6.860321	79.89938
283	6.860408	79.89942
284	6.860443	79.89943
285	6.86046	79.89941
286	6.860508	79.89928
287	6.86053	79.8992
288	6.860542	79.89915

No	Latitude	Longitude
289	6.860571	79.89902
290	6.860594	79.89893
291	6.860621	79.89888
292	6.860622	79.89887
293	6.860621	79.89885
294	6.860612	79.89885
295	6.860528	79.89882
296	6.860406	79.8988
297	6.860384	79.8988
298	6.860369	79.89882
299	6.860298	79.89898
300	6.860204	79.89921
301	6.860179	79.89928

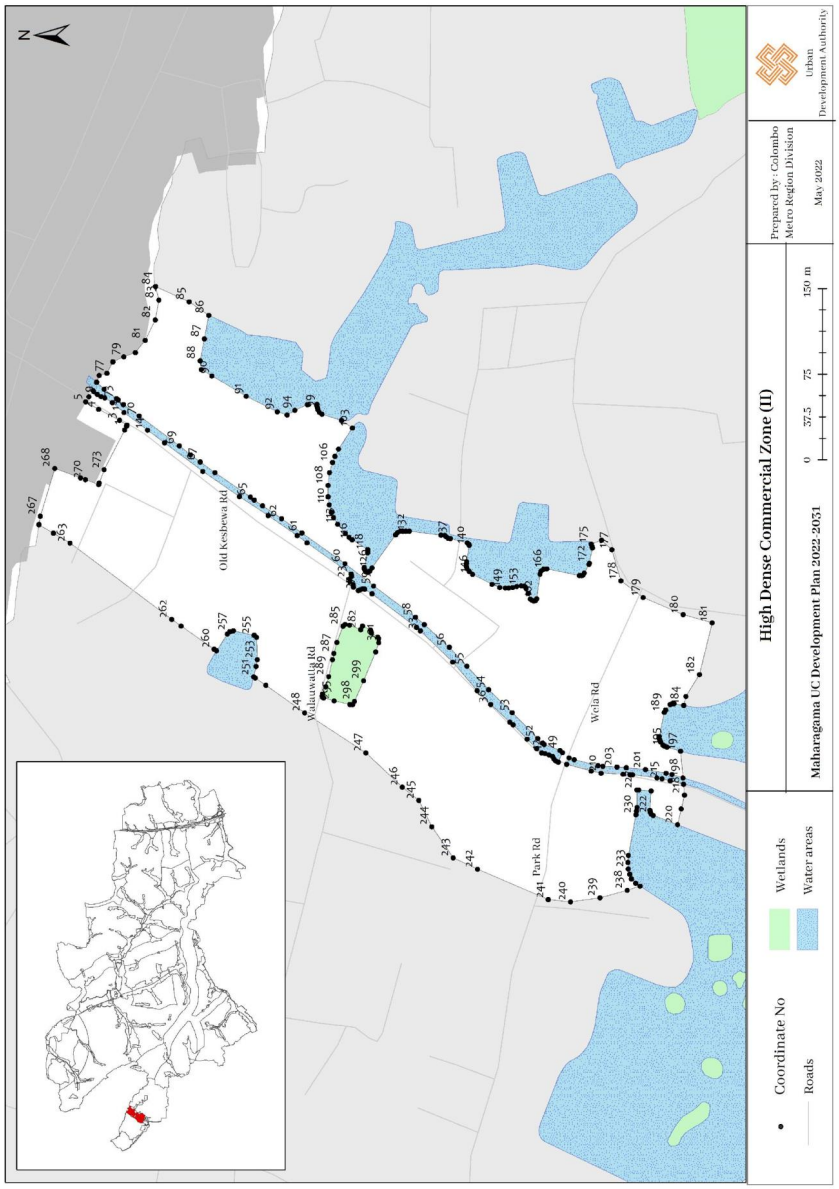

Permitted Uses & Minimum Land Extent Maharagama Urban Council Area

Permitted Uses - Maharagama Urban Council Area 2022-2031

Use				Zone						
Main Use	Ref. No.	Sub Use	Minimum Land Extent (sqm)	Special Residential Zone (Parliament area Zone 1,2&3)	Low Dense Residential Zone	Middle Dense Residential Zone	Middle Dense Mix Development Zone	Middle Dense Commercial Zone	Promoted Commercial Zone	High Dense Commercial Zone
1. Residential	1	Single house	150							
	2	Flats/ Housing complex/ Apartments	150							
	3	Hostels	150							
	4	Daycare centers	250							
	5	Ambulance Centers	500							
	6	Elders home	500							
	7	Children's home	500							
	8	Disability rehabilitation home	500							
	9	Rehabilitation /Probation home	1000							
	10	Community centers	500							
	11	Resorts/Tourism bungalow/Home stay	250							
	12	Rest house	150							
	13	Quarters	150							
	14	Labor quarters	150							
	15	Embassy quarters	150							
	16	Service apartments	150							
	17	Studio apartments	150							
	18	Other types of Housing	150							
2. Health	1	Hospitals	1000							
	2	Medical centers(One doctors)	150							
	3	Medical centers (Two doctors or more)	250							
	4	Sample collecting centers	150							
	5	Laboratory	150							
	6	Pharmacy	150							
	7	Veterinarian/ Animal clinics	150							
	8	Veterinarian/ Animal hospitals	500							
	9	Quarantine centers	500							
	10	Pediatric and Maternity/ Family Clinic Centers	250							
3. Office & Institutional	1	Office	300							
	2	Professional Office	300							
	3	Banks/ Insurance/ finance institutions	300							
	4	A.T.M centers	Not Applicable							
	5	Office complex (Over 10,000Sq.m)	1000							
	6	Other institutions	300							
	7	Embassy	1000							
	8	Service office	250							

Main Use	Ref. No.	Sub Use	Minimum Land Extent (sqm)	Special Residential Zone (Parliament area Zone 1,2&3)	Low Dense Residential Zone	Middle Dense Residential Zone	Middle Dense Mix Development Zone	Middle Dense Commercial Zone	Promoted Commercial Zone	High Dense Commercial Zone
4. Commercial	1	Shopping complex	500							
	2	Retail shops	150							
	3	Wholesale shops	250							
	4	Departmental shops	500							
	5	Hardware/ building material selling shops	250							
	6	Liquor shops	150							
	7	Vehicle showrooms	500							
	8	Showrooms (except vehicle)	500							
	9	Auditorium	500							
	10	Gas filling/ charging centers	1000							
	11	Vehicle spare parts shops	500							
	12	Furniture shops	250							
	13	Restaurants(Take Away)	150							
	14	Restaurants	250							
	15	Reception halls/ wedding halls	1000							
	16	Broadcasting centers	500							
	17	Studio (Non Broadcasting)	150							
	18	Super market	500							
	19	Open markets	150							
5. Educational	1	Pre School/ Early childhood development center	500							
	2	Primary school	2000							
	3	Secondary school	2000							
	4	Tertiary school	3000							
	5	Private school/ International school	3000							
	6	High education institutions(Campus)	3000							
	7	Government/ Private university	4000							
	8	Technical college/ Vocational training center/ Training center	1000							
	9	Tuition institutions (50 students or below)	500							
	10	Tuition Institutions (above 50 students)	1000							
	11	Art institutions/ drama institution	1000							
6.Utility Services	1	Beauty cultural center / Saloon	150							
	2	Customer service center	150							
	3	Spa center	150							
	4	Tailor shops	300							
	5	Funeral Pallor	250							
7. Tourism	1	Star class hotels	2000							
	2	Tourism Hotel/ Commercial hotels/ Boutique hotels	500							
	3	Guest house	250							
	4	Lodges	250							
	5	City hotel	250							
	6	Rest house	250							
	7	Motel	500							
	8		500							

Main Use	Ref. No.	Sub Use	Minimum Land Extent (sqm)	Special Residential Zone (Parliament area Zone 1,2&3)	Low Dense Residential Zone	Middle Dense Residential Zone	Middle Dense Mix Development Zone	Middle Dense Commercial Zone	Promoted Commercial Zone	High Dense Commercial Zone
		Clubs								
8. Social & Religious	1	Religious center	1000							
	2	Religious education center	500							
	3	Museum	500							
	4	Social & Cultural center	500							
	5	Cemetery/ Crematoriums								
9. Industrial	1	Vehicle assembling/ repairing center	500							
	2	Vehicle service center	1000							
	3	Filling station	1000							
	4	ECO testing center	500							
	5	Stores for distribution works	500							
	6	Stores/ warehouse	1000							
	7	Service industry	1000							
	8	Bakery productions	500							
	9	Concrete precast industry	1000							
	10	Cement block production machinery industry	500							
	11	Roof tile & brick industry	500							
	12	Domestic industry	250							
	13	Packing industry	500							
	14	Value addition industry	1000							
	15	Debris collection center	1000							
	16	Recycling industry	1000							
	17	Furniture related industry	500							
	18	Non polluted other industry (as defined by the Central Environmental Authority)	1000							
10. Leisure	1	Indoor stadium	1000							
	2	Open theater	1000							
	3	Library	250							
	4	Gymnasium	150							
	5	Children parks	500							
	6	Open grounds	1000							
	7	Cinema theater/ open cinema theater	500							
	8	Swimming pool	250							
	9	Parks	Not Applicable							
	10	Recreational parks	Not Applicable							
11. Other	1	Roof antenna	Not Applicable							
	2	Telecommunication towers	150							
	3	Vehicle parks	250							
	4	Electricity Substations	Not Applicable							
	5	Sand mining/ washing	Not Permited							
	6	Quarry mining	-							
	7	Soil excavation/ clay excavation	Not Permited							
	8	Conference hall	-							
	9	Sanitary facility buildings	-							

Permitted

Permitted only in Parliament Zone III

Not Permitted



Urban Development Authority
Ministry of Urban Development & Housing